

SPOKANE POLICE DEPARTMENT

PRELIMINARY CITYWIDE IBR CRIME REPORT



Preliminary IBR Counts

CHIEF OF POLICE

Period Ending: Saturday, June 10, 2017

Craig Meidl

NIBRS Categories (Part 1 Selected)		7 Day Comparison			28 Day Comparison			YTD Comparison		
		Current	Prior	Percent	Current	Prior	Percent	Current	Prior	Percent
Violent	Criminal Homicide	1	0		1	0		3		
	Rape	1	10	-90.00%	37	30	23.33%	154		
	Robbery - Commercial	0	1	-100.00%	5	3	66.67%	44		
	Robbery - Person	4	6	-33.33%	16	12	33.33%	91		
	Aggravated Assault - Non DV	8	14	-42.86%	43	42	2.38%	245		
	Aggravated Assault - DV	7	9	-22.22%	28	36	-22.22%	161		
Violent Total:		21	40	-47.50%	130	123	5.69%	698		
Property	Burglary - Residential	25	36	-30.56%	105	97	8.25%	512		
	Burglary Garage	22	17	29.41%	60	56	7.14%	277		
	Burglary Commercial	10	7	42.86%	41	35	17.14%	220		
	Larceny	292	253	15.42%	1161	1029	12.83%	5303		
	Vehicle Theft	32	60	-46.67%	166	158	5.06%	873		
	Arson	2	3	-33.33%	8	1	700.00%	12		
Property Total:		383	376	1.86%	1541	1376	11.99%	7197		
Preliminary Part 1 Crime Totals:		404	416	-2.88%	1671	1499	11.47%	7895		

Current 7 Day Period: 6/4/2017 - 6/10/2017

Prior 7 Day Period: 5/28/2017 - 6/3/2017

Current 28 Day Period: 5/14/2017 - 6/10/2017

Prior 28 Day Period: 4/16/2017 - 5/13/2017

Current YTD Day Period: 1/1/2017 - 6/10/2017

Prior YTD Period: 1/1/2016 - 6/10/2016

Prepared by SPD Crime Analysis Office - Monday, June 12, 2017

NOTE: SPD moved from UCR to the NIBRS reporting standard on 10/4/16 following the transition to a new RMS System. Numbers on CompStat reports prior to this date should not be used as a comparison to those on this report. Additional info on these reporting standards can be found on the FBI website: <https://ucr.fbi.gov/nibrs-overview>

This chart represents Preliminary counts of selected crime categories from Police Case Reports. Full statistical analysis to determine the confidence level of this data has not been performed. The % change columns on the preliminary counts differ from the percentage change on the NIBRS crime report, sometimes significantly. The CompStat report is designed for operational use and includes only selected NIBRS categories and coding less complex than full NIBRS rules. Official statistics for these and other NIBRS categories can be found on WASPC & FBI websites once available.



SPOKANE POLICE DEPARTMENT



NORTH Police Service Area

PSA Commander

Captain Dan Torok

Northwest District (P1)

Central District (P2)

Neva-Wood District (P3)

Northeast District (P4)



POLICE SUMMARY - Ending: Saturday, June 10, 2017

NORTH PRECINCT (P1, P2, P3, and P4)



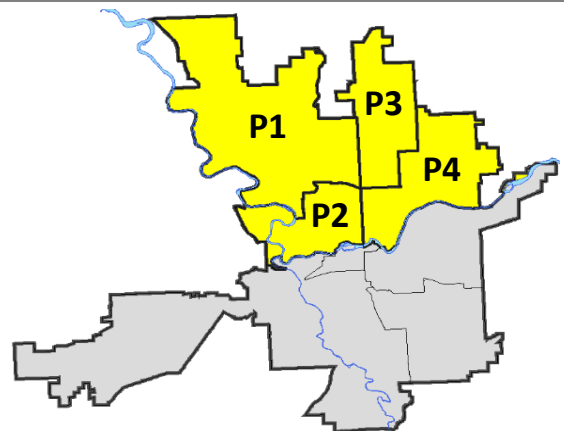
Preliminary IBR Counts

NIBRS Categories (Part 1 Selected)		7 Day Comparison			28 Day Comparison			YTD Comparison		
		Current	Prior	Percent	Current	Prior	Percent	Current	Prior	Percent
Violent	Criminal Homicide	0	0		0	0		2		
	Rape	0	3	-100.00%	20	14	42.86%	77		
	Robbery - Commercial	0	1	-100.00%	4	3	33.33%	32		
	Robbery - Person	1	3	-66.67%	7	2	250.00%	34		
	Aggravated Assault - Non DV	2	6	-66.67%	17	15	13.33%	112		
	Aggravated Assault - DV	6	5	20.00%	16	21	-23.81%	95		
Violent Total:		9	18	-50.00%	64	55	16.36%	352		
Property	Burglary - Residential	16	29	-44.83%	65	59	10.17%	326		
	Burglary Garage	16	9	77.78%	40	29	37.93%	176		
	Burglary Commercial	6	3	100.00%	18	26	-30.77%	138		
	Larceny	172	141	21.99%	706	615	14.80%	3297		
	Vehicle Theft	23	43	-46.51%	112	102	9.80%	529		
	Arson	2	1	100.00%	5	1	400.00%	7		
Property Total:		235	226	3.98%	946	832	13.70%	4473		
Preliminary Part 1 Crime Totals:		244	244	0.00%	1010	887	13.87%	4825		
Current 7 Day Period:		6/4/2017 - 6/10/2017			Prior 7 Day Period:		5/28/2017 - 6/3/2017			
Current 28 Day Period:		5/14/2017 - 6/10/2017			Prior 28 Day Period:		4/16/2017 - 5/13/2017			
Current YTD Day Period:		1/1/2017 - 6/10/2017			Prior YTD Period:		1/1/2016 - 6/10/2016			

Prepared by SPD Crime Analysis Office - Monday, June 12, 2017

NOTE: SPD moved from UCR to the NIBRS reporting standard on 10/4/16 following the transition to a new RMS System. [Numbers on CompStat reports prior to this date should not be used as a comparison to those on this report.](#) Additional info on these reporting standards can be found on the FBI website: <https://ucr.fbi.gov/nibrs-overview>

This chart represents Preliminary counts of selected crime categories from Police Case Reports. Full statistical analysis to determine the confidence level of this data has not been performed. The % change columns on the preliminary counts differ from the percentage change on the NIBRS crime report, sometimes significantly. The CompStat report is designed for operational use and includes only selected NIBRS categories and coding less complex than full NIBRS rules. Official statistics for these and other NIBRS categories can be found on WASPC & FBI websites once available.



POLICE SUMMARY - Ending: Saturday, June 10, 2017



NW - Northwest District (P1)

Preliminary IBR Counts

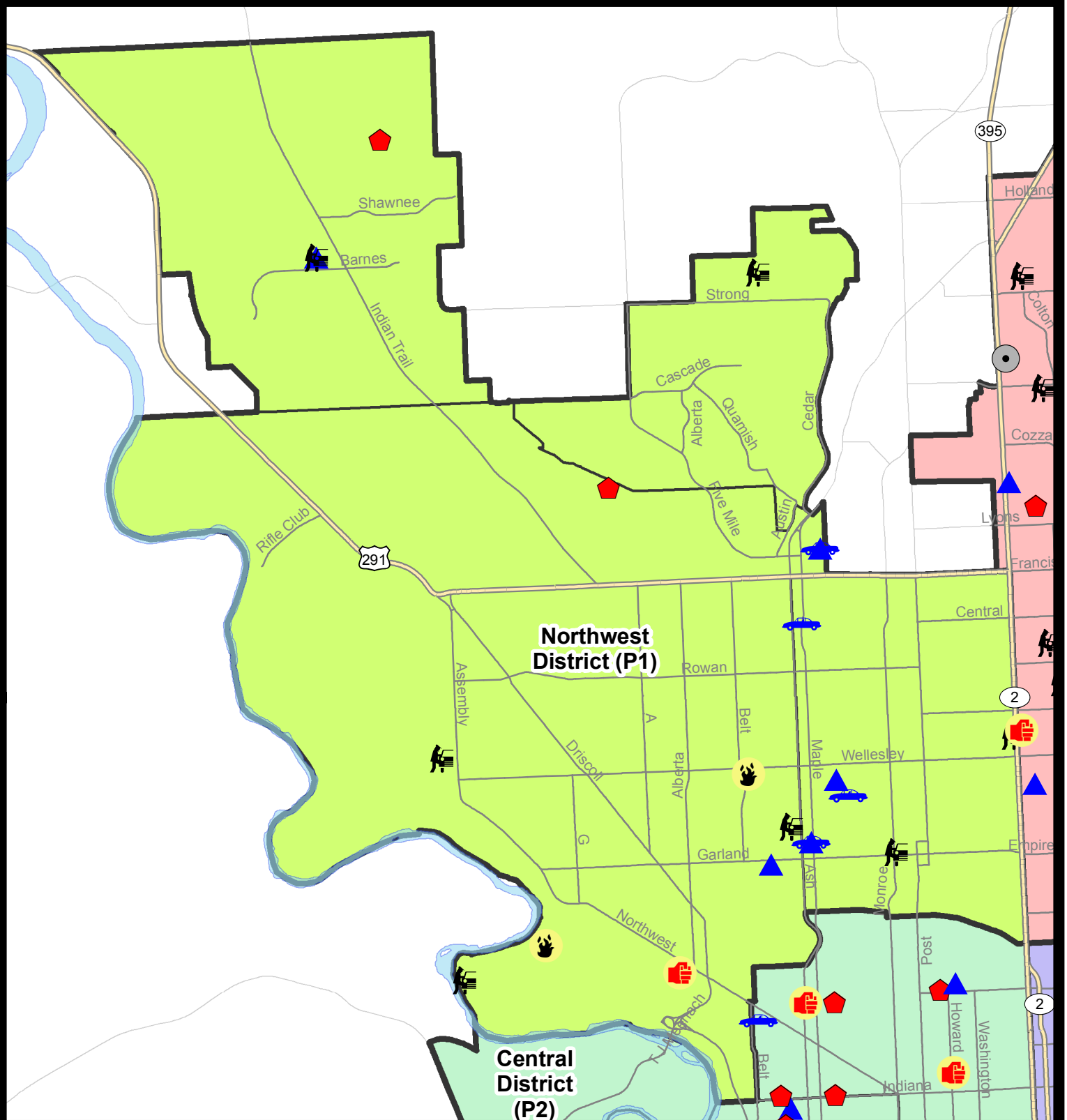
NIBRS Categories (Part 1 Selected)		7 Day Comparison			28 Day Comparison			YTD Comparison		
		Current	Prior	Percent	Current	Prior	Percent	Current	Prior	Percent
Violent	Criminal Homicide	0	0		0	0		0		
	Rape	0	1	-100.00%	3	2	50.00%	13		
	Robbery - Commercial	0	0		1	0		2		
	Robbery - Person	0	0		0	1	-100.00%	10		
	Aggravated Assault - Non DV	0	0		1	3	-66.67%	28		
	Aggravated Assault - DV	1	0		1	3	-66.67%	13		
Violent Total:		1	1	0.00%	6	9	-33.33%	66		
Property	Burglary - Residential	2	10	-80.00%	17	19	-10.53%	77		
	Burglary Garage	5	5	0.00%	17	8	112.50%	53		
	Burglary Commercial	0	1	-100.00%	3	6	-50.00%	17		
	Larceny	32	31	3.23%	164	128	28.13%	687		
	Vehicle Theft	4	6	-33.33%	18	20	-10.00%	94		
	Arson	2	0		3	0		3		
Property Total:		45	53	-15.09%	222	181	22.65%	931		
Preliminary Part 1 Crime Totals:		46	54	-14.81%	228	190	20.00%	997		
Current 7 Day Period:		6/4/2017 - 6/10/2017			Prior 7 Day Period:		5/28/2017 - 6/3/2017			
Current 28 Day Period:		5/14/2017 - 6/10/2017			Prior 28 Day Period:		4/16/2017 - 5/13/2017			
Current YTD Day Period:		1/1/2017 - 6/10/2017			Prior YTD Period:		1/1/2016 - 6/10/2016			

Prepared by SPD Crime Analysis Office - Monday, June 12, 2017

NOTE: SPD moved from UCR to the NIBRS reporting standard on 10/4/16 following the transition to a new RMS System. [Numbers on CompStat reports prior to this date should not be used as a comparison to those on this report.](#) Additional info on these reporting standards can be found on the FBI website: <https://ucr.fbi.gov/nibrs-overview>

This chart represents Preliminary counts of selected crime categories from Police Case Reports. Full statistical analysis to determine the confidence level of this data has not been performed. The % change columns on the preliminary counts differ from the percentage change on the NIBRS crime report, sometimes significantly. The CompStat report is designed for operational use and includes only selected NIBRS categories and coding less complex than full NIBRS rules. Official statistics for these and other NIBRS categories can be found on WASPC & FBI websites once available.





City of Spokane
Northwest District (P1)
Selected Crime Codes
2017-06-04 to 2017-06-10
 Prepared By:
Crime Analysis Unit
Spokane Police Department

Legend

NIBRS Events

Criminal Homicide	Robbery Person	Burglary Commercial
Rape	Aggravated Assault	Vehicle Prowling
Robbery Commercial	Burglary Residential	Vehicle Theft
	Burglary Garage	Arson

*Cases Represent LERMS Crime Codes
 Points may indicate multiple events
 Note: Veh Prowl is only Larceny displayed*

For Additional Information on Incidents pertaining to an Area, Trend, or Pattern Contact Information Analysis

0 0.25 0.5 1 Miles

THIS IS NOT A LEGAL DOCUMENT.
 The information shown on this map is compiled from various sources and is subject to constant revision. Information shown on this map should not be used to determine the location of facilities in relationship to property lines, section lines, streets, etc.

Sunday - Saturday

6/4/2017 TO 6/10/2017

NW - Northwest District (P1)



<u>A/C</u>	<u>Offense Statute</u>	<u>Address</u>	<u>Reported Date</u>	<u>Dist</u>
<u>SPA1BS</u>				
C	BURGLARY-2ND DEG	6500 N CEDAR RD	6/7/2017	P1
C	BURGLARY-RESIDENTIAL	3000 W EXCELL AVE	6/6/2017	P1
C	THEFT OF MOTOR VEHICLE	6500 N CEDAR RD	6/4/2017	P1
C	THEFT-3D (All Other Thefts)	2000 W FRANCIS AVE	6/10/2017	P1
C	THEFT-3D (From Building)	6600 N A ST	6/9/2017	P1
C	THEFT-3D (Shoplifting)	6600 N MAPLE ST	6/6/2017	P1
C	THEFT-3D (Shoplifting)	1900 W FRANCIS AVE	6/9/2017	P1
C	THEFT-3D (Shoplifting)	3300 W INDIAN TRAIL RD	6/9/2017	P1
C	THEFT-CITY (Shoplifting)	1800 W FRANCIS AVE	6/7/2017	P1
<u>SPA1FM</u>				
C	THEFT-2D (From Motor Vehicle)	1800 W MAXINE AVE	6/6/2017	P1
<u>SPA1IT</u>				
C	BURGLARY-2ND DEG	5400 W BARNES RD	6/6/2017	SPA
C	BURGLARY-RESIDENTIAL	10100 N FLEETWOOD ST	6/9/2017	P1
C	THEFT-2D (All Other Thefts)	8600 N UPPER MAYES LN	6/6/2017	P1
A	THEFT-3D (From Motor Vehicle)	5400 W BARNES RD	6/6/2017	SPA
<u>SPA1NH</u>				
C	BURGLARY-2ND DEG	4500 N CEDAR ST	6/8/2017	P2
C	BURGLARY-2ND DEG	4000 N MAPLE ST	6/9/2017	P1
A	THEFT OF MOTOR VEHICLE	W CENTRAL AVE / N MAPLE ST	6/9/2017	P1
C	THEFT OF MOTOR VEHICLE	4300 N HAWTHORNE ST	6/10/2017	P1
C	THEFT-2D (From Motor Vehicle)	900 W GARLAND AVE	6/5/2017	P1
C	THEFT-3D (All Other Thefts)	5400 N WHITEHOUSE ST	6/9/2017	P1
C	THEFT-3D (All Other Thefts)	500 W GORDON AVE	6/10/2017	P1
C	THEFT-3D (All Other Thefts)	300 W QUEEN AVE	6/10/2017	P1
C	THEFT-3D (From Building)	1400 W GARLAND AVE	6/6/2017	P1
C	THEFT-3D (From Building)	1100 W PROVIDENCE AVE	6/8/2017	P1
C	THEFT-3D (From Building)	N MONROE ST / W FRANCIS AVE	6/10/2017	P1
C	THEFT-3D (From Motor Vehicle)	4800 N DIVISION ST	6/7/2017	P1
C	THEFT-3D (Motor Vehicle Parts or Accessories)	5000 N JEFFERSON ST	6/9/2017	P1
C	THEFT-CITY (All Other Thefts)	4400 N WALL ST	6/4/2017	P1
C	TMVWOP-2D	4000 N MAPLE ST	6/9/2017	P1
<u>SPA1NW</u>				
C	ARSON-1D	2100 W WELLESLEY AVE	6/5/2017	P1
C	ARSON-2ND DEG	3200 N COLUMBIA CIR	6/6/2017	P1
C	ASSAULT-2D	2700 W FAIRVIEW AVE	6/8/2017	P1
C	BURGLARY-2ND DEG	1900 W GARLAND AVE	6/5/2017	P1

For protection of victim privacy, the entire address on sexual assault crimes has been redacted.

A/C	Offense Statute	Address	Reported Date	Dist
C	BURGLARY-2ND DEG	3200 N COLUMBIA CIR	6/6/2017	P1
C	ROBBERY-1D (Purse Snatching)	4900 W WELLESLEY AVE	6/10/2017	P1
C	THEFT(FIREARM) (From Motor Vehicle)	4800 N ASSEMBLY ST	6/7/2017	P1
C	THEFT-2D (All Other Thefts)	4000 W SANSON AVE	6/6/2017	P1
C	THEFT-2D (All Other Thefts)	3200 W FRANCIS AVE	6/9/2017	P1
C	THEFT-3D (All Other Thefts)	2400 W DALTON AVE	6/5/2017	P1
C	THEFT-3D (All Other Thefts)	2100 W BUCKEYE AVE	6/6/2017	P1
C	THEFT-3D (All Other Thefts)	2100 W BUCKEYE AVE	6/6/2017	P1
C	THEFT-3D (All Other Thefts)	2600 W NORTHWEST BLVD	6/7/2017	P1
C	THEFT-3D (From Building)	5000 N ASH ST	6/8/2017	SPA
C	THEFT-3D (From Motor Vehicle)	4100 N OAK ST	6/8/2017	P1
C	THEFT-3D (From Motor Vehicle)	4400 W DOWNRIVER DR	6/10/2017	P1
C	THEFT-3D (Motor Vehicle Parts or Accessories)	1900 W GARLAND AVE	6/5/2017	P1
C	THEFT-3D (Shoplifting)	2300 W WELLESLEY AVE	6/9/2017	P1

POLICE SUMMARY - Ending: Saturday, June 10, 2017



NW - North Central District (P2)

Preliminary IBR Counts

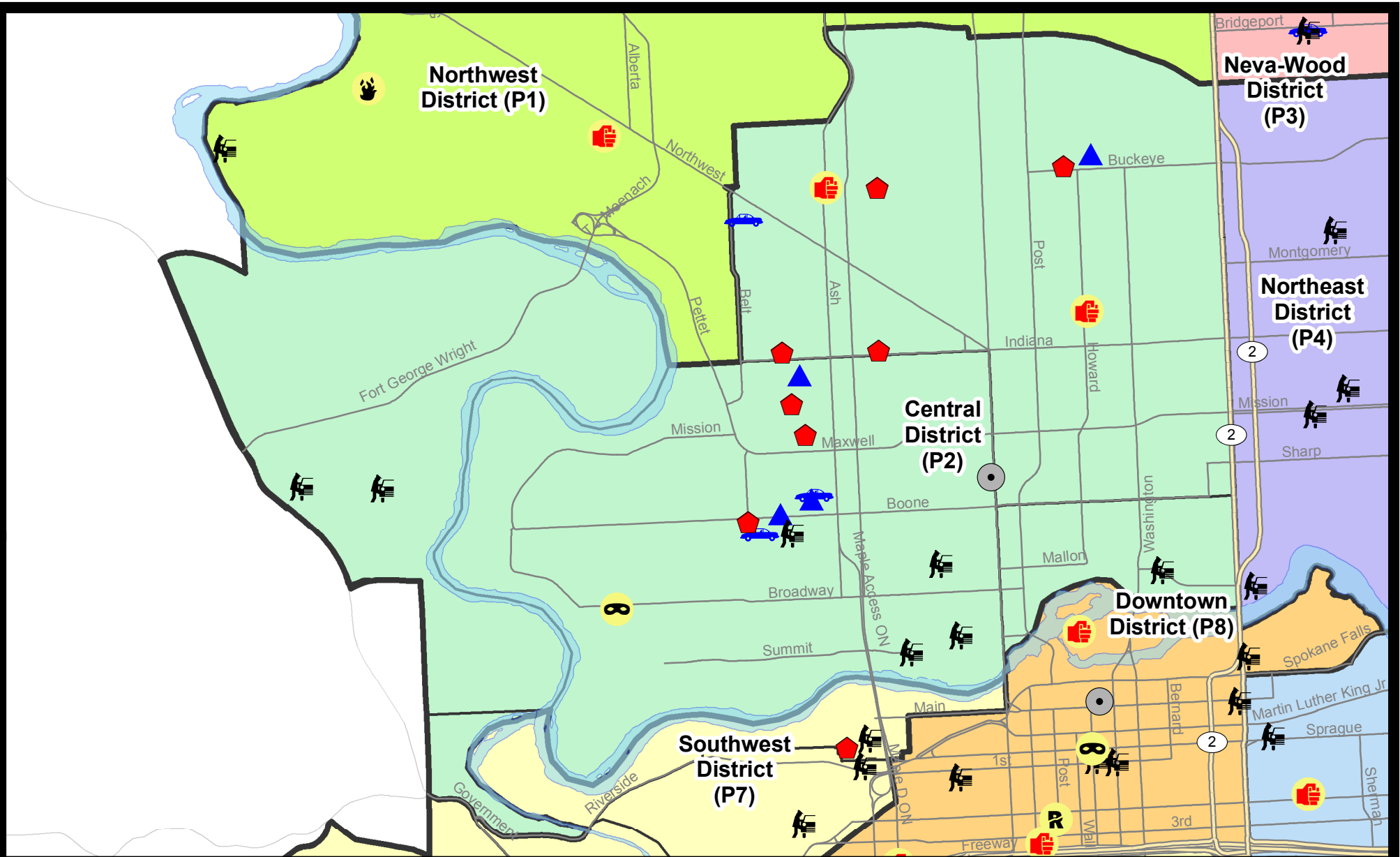
NIBRS Categories (Part 1 Selected)		7 Day Comparison			28 Day Comparison			YTD Comparison		
		Current	Prior	Percent	Current	Prior	Percent	Current	Prior	Percent
Violent	Criminal Homicide	0	0		0	0		0		
	Rape	0	1	-100.00%	6	2	200.00%	22		
	Robbery - Commercial	0	0		1	0		4		
	Robbery - Person	1	1	0.00%	2	1	100.00%	7		
	Aggravated Assault - Non DV	1	1	0.00%	3	6	-50.00%	31		
	Aggravated Assault - DV	1	1	0.00%	4	5	-20.00%	27		
Violent Total:		3	4	-25.00%	16	14	14.29%	91		
Property	Burglary - Residential	7	5	40.00%	15	11	36.36%	79		
	Burglary Garage	4	2	100.00%	8	5	60.00%	46		
	Burglary Commercial	1	0		4	5	-20.00%	55		
	Larceny	32	28	14.29%	132	104	26.92%	595		
	Vehicle Theft	3	12	-75.00%	27	19	42.11%	94		
	Arson	0	0		1	1	0.00%	2		
Property Total:		47	47	0.00%	187	145	28.97%	871		
Preliminary Part 1 Crime Totals:		50	51	-1.96%	203	159	27.67%	962		
Current 7 Day Period:		6/4/2017 - 6/10/2017			Prior 7 Day Period:		5/28/2017 - 6/3/2017			
Current 28 Day Period:		5/14/2017 - 6/10/2017			Prior 28 Day Period:		4/16/2017 - 5/13/2017			
Current YTD Day Period:		1/1/2017 - 6/10/2017			Prior YTD Period:		1/1/2016 - 6/10/2016			

Prepared by SPD Crime Analysis Office - Monday, June 12, 2017

NOTE: SPD moved from UCR to the NIBRS reporting standard on 10/4/16 following the transition to a new RMS System. [Numbers on CompStat reports prior to this date should not be used as a comparison to those on this report.](#) Additional info on these reporting standards can be found on the FBI website: <https://ucr.fbi.gov/nibrs-overview>

This chart represents Preliminary counts of selected crime categories from Police Case Reports. Full statistical analysis to determine the confidence level of this data has not been performed. The % change columns on the preliminary counts differ from the percentage change on the NIBRS crime report, sometimes significantly. The CompStat report is designed for operational use and includes only selected NIBRS categories and coding less complex than full NIBRS rules. Official statistics for these and other NIBRS categories can be found on WASPC & FBI websites once available.





City of Spokane
Central District (P2)
Selected
Crime Types
2017-06-04 to 2017-06-10
 Prepared By:
 Crime Analysis Unit
 Spokane Police Department

Legend

NIBRS Events

- | | | | |
|-------------------|--------------------|----------------------|---------------------|
| Criminal Homicide | Robbery Commercial | Aggravated Assault | Burglary Commercial |
| Rape | Robbery Person | Burglary Residential | Vehicle Prowling |
| | | Burglary Garage | Vehicle Theft |
| | | | Arson |

Cases Represent LERMS Crime Codes
 Points may indicate multiple events
 Note: Veh Prowl is only Larceny category displayed



For Additional Information on Incidents
 pertaining to an Area, Trend, or Pattern
 Contact Information Analysis

0 0.2 0.4 0.6 Miles



THIS IS NOT A LEGAL DOCUMENT:
 The information shown on this map is compiled
 from various sources and is subject to constant
 revision. Information shown on this map should
 not be used to determine the location of facilities
 in relationship to property lines, section lines,
 streets, etc.



Sunday - Saturday

6/4/2017 TO 6/10/2017

NW - Central District (P2)



A/C	Offense Statute	Address	Reported Date	Dist
<u>SPA2EG</u>				
C	ASSAULT-2D	2000 N HOWARD ST	6/4/2017	P2
C	ASSAULT-2D	1600 W BUCKEYE AVE	6/6/2017	
C	BURGLARY-2ND DEG	500 W CLEVELAND AVE	6/9/2017	P2
C	BURGLARY-RESIDENTIAL	1900 N ELM ST	6/5/2017	P2
C	BURGLARY-RESIDENTIAL	1400 W CHELAN AVE	6/8/2017	P1
C	BURGLARY-RESIDENTIAL	600 W BUCKEYE AVE	6/8/2017	P2
C	BURGLARY-RESIDENTIAL	1400 W INDIANA AVE	6/8/2017	P1
C	THEFT OF MOTOR VEHICLE	2000 W YORK AVE	6/10/2017	P1
C	THEFT-2D (All Other Thefts)	900 W NORA AVE	6/8/2017	SPA
C	THEFT-2D (Motor Vehicle Parts or Accessories)	2500 N MONROE ST	6/6/2017	SPA
C	THEFT-3D (All Other Thefts)	1000 W GRACE AVE	6/4/2017	P4
C	THEFT-3D (All Other Thefts)	300 W MISSION AVE	6/7/2017	P2
C	THEFT-3D (All Other Thefts)	300 W MISSION AVE	6/8/2017	P2
C	THEFT-3D (All Other Thefts)	2600 N CALISPEL ST	6/9/2017	P2
C	THEFT-3D (All Other Thefts)	700 W MAXWELL AVE	6/9/2017	P2
C	THEFT-3D (All Other Thefts)	1500 W JACKSON AVE	6/10/2017	P2
C	THEFT-3D (From Building)	2000 N ATLANTIC ST	6/6/2017	P2
C	THEFT-3D (Shoplifting)	700 W BOONE AVE	6/5/2017	SPA
<u>SPA2RS</u>				
C	THEFT-3D (All Other Thefts)	900 N DIVISION ST	6/9/2017	P2
C	THEFT-3D (Motor Vehicle Parts or Accessories)	N MONROE ST / W BOONE AVE	6/4/2017	P2
C	THEFT-3D (Shoplifting)	900 N DIVISION ST	6/7/2017	SPA
C	VEHICLE PROWLING-2D/From Motor Vehicle	300 W NORTH RIVER DR	6/5/2017	P2
<u>SPA2WC</u>				
C	BURGLARY-2ND DEG	1300 N MONROE ST	6/6/2017	P2
C	BURGLARY-2ND DEG	1900 W BOONE AVE	6/7/2017	P2
C	BURGLARY-2ND DEG	1800 W NORA AVE	6/9/2017	P2
C	BURGLARY-2ND DEG	1800 W SHARP AVE	6/10/2017	P2
C	BURGLARY-RESIDENTIAL	2000 W BOONE AVE	6/4/2017	P1
A	BURGLARY-RESIDENTIAL	1800 W AUGUSTA AVE	6/6/2017	SPA
C	BURGLARY-RESIDENTIAL	1800 W MISSION AVE	6/6/2017	P1
C	ROBBERY-1D (All Except Purse Snatching)	2700 W BROADWAY AVE	6/8/2017	P2
C	THEFT OF MOTOR VEHICLE	2000 W GARDNER AVE	6/6/2017	P1
C	THEFT OF MOTOR VEHICLE	N OAK ST / W SHARP AVE	6/10/2017	P2
C	THEFT-2D (All Other Thefts)	1900 W DEAN AVE	6/7/2017	P2
C	THEFT-2D (All Other Thefts)	2000 W COLLEGE AVE	6/7/2017	P2
C	THEFT-2D (All Other Thefts)	2800 W SINTO AVE	6/9/2017	P2

A/C	Offense Statute	Address	Reported Date	Dist
C	THEFT-2D (From Building)	1700 W COLLEGE AVE	6/7/2017	P2
C	THEFT-2D (From Motor Vehicle)	N CEDAR ST / W SUMMIT PKWY	6/6/2017	P2
C	THEFT-3D (All Other Thefts)	W SUMMIT PKWY / N CEDAR ST	6/5/2017	P2
C	THEFT-3D (All Other Thefts)	1800 W GARDNER AVE	6/6/2017	SPA
C	THEFT-3D (All Other Thefts)	1000 N HOLLIS ST	6/8/2017	P2
C	THEFT-3D (All Other Thefts)	1000 N HOLLIS ST	6/8/2017	SPA
C	THEFT-3D (All Other Thefts)	2500 W GARDNER AVE	6/9/2017	P2
C	THEFT-3D (All Other Thefts)	1000 N A ST	6/9/2017	P2
C	THEFT-3D (From Building)	1100 W MALLON AVE	6/6/2017	SPA
C	THEFT-3D (From Building)	1500 W BOONE AVE	6/6/2017	P2
C	THEFT-3D (From Motor Vehicle)	1800 W GARDNER AVE	6/5/2017	P2
C	THEFT-3D (From Motor Vehicle)	500 N JEFFERSON LN	6/8/2017	P2
C	VEHICLE PROWLING-2D/From Motor Vehicle	900 N ADAMS ST	6/6/2017	P2
SPA2WH				
C	THEFT-3D (From Motor Vehicle)	1400 N MCKENZIE RIVER ST	6/6/2017	P2
C	THEFT-3D (From Motor Vehicle)	1400 N RIVER RIDGE BLVD	6/6/2017	SPA

POLICE SUMMARY - Ending: Saturday, June 10, 2017



NE - Neva-Wood District (P3)

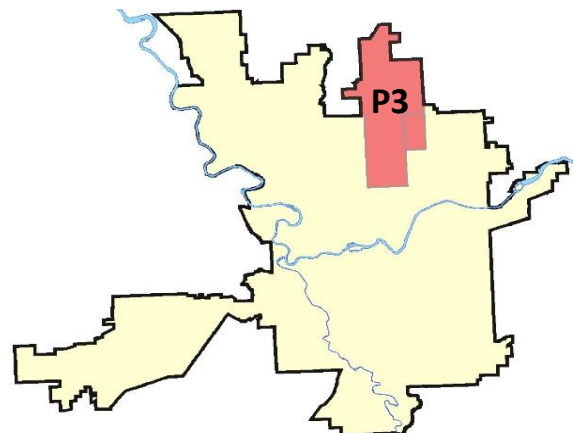
Preliminary IBR Counts

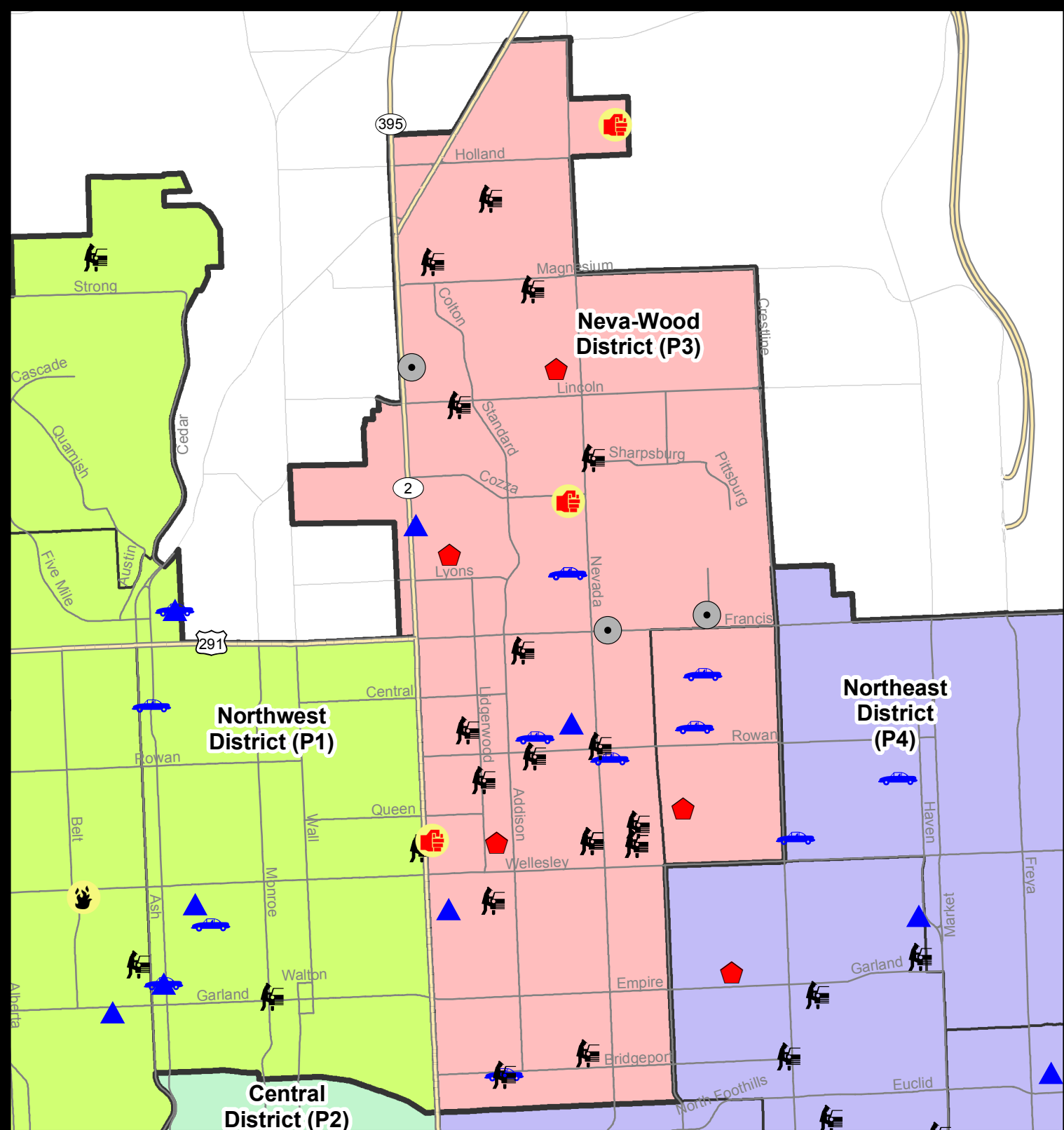
NIBRS Categories (Part 1 Selected)		7 Day Comparison			28 Day Comparison			YTD Comparison		
		Current	Prior	Percent	Current	Prior	Percent	Current	Prior	Percent
Violent	Criminal Homicide	0	0		0	0		1		
	Rape	0	1	-100.00%	6	5	20.00%	20		
	Robbery - Commercial	0	0		0	2	-100.00%	15		
	Robbery - Person	0	1	-100.00%	1	0		7		
	Aggravated Assault - Non DV	1	2	-50.00%	5	3	66.67%	28		
	Aggravated Assault - DV	2	3	-33.33%	7	4	75.00%	31		
Violent Total:		3	7	-57.14%	19	14	35.71%	102		
Property	Burglary - Residential	4	9	-55.56%	22	15	46.67%	104		
	Burglary Garage	3	1	200.00%	7	10	-30.00%	45		
	Burglary Commercial	4	2	100.00%	8	9	-11.11%	37		
	Larceny	66	49	34.69%	266	252	5.56%	1337		
	Vehicle Theft	7	14	-50.00%	35	42	-16.67%	199		
	Arson	0	0		0	0		0		
Property Total:		84	75	12.00%	338	328	3.05%	1722		
Preliminary Part 1 Crime Totals:		87	82	6.10%	357	342	4.39%	1824		
Current 7 Day Period:		6/4/2017 - 6/10/2017			Prior 7 Day Period:		5/28/2017 - 6/3/2017			
Current 28 Day Period:		5/14/2017 - 6/10/2017			Prior 28 Day Period:		4/16/2017 - 5/13/2017			
Current YTD Day Period:		1/1/2017 - 6/10/2017			Prior YTD Period:		1/1/2016 - 6/10/2016			

Prepared by SPD Crime Analysis Office - Monday, June 12, 2017

NOTE: SPD moved from UCR to the NIBRS reporting standard on 10/4/16 following the transition to a new RMS System. [Numbers on CompStat reports prior to this date should not be used as a comparison to those on this report.](#) Additional info on these reporting standards can be found on the FBI website: <https://ucr.fbi.gov/nibrs-overview>

This chart represents Preliminary counts of selected crime categories from Police Case Reports. Full statistical analysis to determine the confidence level of this data has not been performed. The % change columns on the preliminary counts differ from the percentage change on the NIBRS crime report, sometimes significantly. The CompStat report is designed for operational use and includes only selected NIBRS categories and coding less complex than full NIBRS rules. Official statistics for these and other NIBRS categories can be found on WASPC & FBI websites once available.





City of Spokane
Neva-Wood District (P3)
Selected Crime Codes
2017-06-04 to 2017-06-10
 Prepared By:
 Crime Analysis Unit
 Spokane Police Department

Legend

NIBRS Events



Criminal Homicide



Rape



Robbery Commercial



Robbery Person



Aggravated Assault



Burglary Residential



Burglary Garage



Burglary Commercial



Vehicle Prowling



Vehicle Theft



Arson



Cases Represent LERMS Crime Codes
 Points may indicate multiple events
 Note: Veh Prowl is only Larceny displayed

For Additional Information on
 Incidents pertaining to an
 Area, Trend, or Pattern
 Contact Information Analysis

0 0.2 0.4 0.8 Miles



THIS IS NOT A LEGAL DOCUMENT.
 The information shown on this map is compiled
 from various sources and is subject to constant
 revision. Information shown on this map should
 not be used to determine the location of facilities
 in relationship to property lines, section lines,
 streets, etc.

Sunday - Saturday

6/4/2017 TO 6/10/2017

NE - Neva-Wood District (P3)



A/C	Offense Statute	Address	Reported Date	Dist
SPB3NL				
C	ASSAULT-2D	900 E COZZA DR	6/5/2017	
C	ASSAULT-2D	4700 N DIVISION ST	6/9/2017	P3
C	ASSAULT-3D (d)or(f) (Weapon/Instrument/Bodily Harm)	1200 E WESTVIEW CT	6/4/2017	P4
C	BURGLARY-1D	6300 N PITTSBURG ST	6/6/2017	P4
C	BURGLARY-2ND DEG	800 E JOSEPH AVE	6/4/2017	P3
C	BURGLARY-2ND DEG	0 E HEROEY AVE	6/5/2017	P3
C	BURGLARY-2ND DEG	8100 N DIVISION ST	6/8/2017	P3
C	BURGLARY-2ND DEG	7000 N DIVISION ST	6/9/2017	P3
C	BURGLARY-2ND DEG	1100 E FRANCIS AVE	6/10/2017	P3
C	BURGLARY-RESIDENTIAL	800 E CASCADE PL	6/4/2017	P4
C	BURGLARY-RESIDENTIAL	300 E WABASH AVE	6/7/2017	P4
C	BURGLARY-RESIDENTIAL	200 E WEDGEWOOD AVE	6/10/2017	P3
C	MAIL THEFT (From a Building)	8800 N HILL N DALE ST	6/10/2017	P3
C	THEFT OF MOTOR VEHICLE	500 E NEBRASKA AVE	6/4/2017	P3
A	THEFT OF MOTOR VEHICLE	800 E LYONS AVE	6/4/2017	P4
C	THEFT OF MOTOR VEHICLE	800 E LYONS AVE	6/4/2017	P4
C	THEFT OF MOTOR VEHICLE	1000 E NORTH AVE	6/7/2017	P4
C	THEFT OF MOTOR VEHICLE	300 E BRIDGEPORT AVE	6/9/2017	P3
C	THEFT OF RENT/LEASE PROP (From Building)	9300 N DIVISION ST	6/10/2017	P3
C	THEFT OF RENT/LEASE PROP (From Building)	9300 N DIVISION ST	6/10/2017	SPB
C	THEFT(FIREARM) (From Motor Vehicle)	900 E WABASH AVE	6/6/2017	P3
C	THEFT-2D (All Other Thefts)	500 E NEBRASKA AVE	6/4/2017	P3
C	THEFT-2D (From Building)	300 E WABASH AVE	6/7/2017	P4
C	THEFT-2D (From Building)	800 E PRINCETON AVE	6/8/2017	P3
C	THEFT-2D (From Motor Vehicle)	1200 E WABASH AVE	6/7/2017	P3
C	THEFT-2D (Motor Vehicle Parts or Accessories)	300 E WABASH AVE	6/4/2017	P3
C	THEFT-2D (Shoplifting)	6700 N DIVISION ST	6/6/2017	P3
C	THEFT-2D (Shoplifting)	9100 N NEWPORT HWY	6/6/2017	P3
C	THEFT-2D (Shoplifting)	6700 N DIVISION ST	6/6/2017	P3
C	THEFT-3D (All Other Thefts)	500 E NEBRASKA AVE	6/4/2017	P3
C	THEFT-3D (All Other Thefts)	200 E WELLESLEY AVE	6/5/2017	P3
C	THEFT-3D (All Other Thefts)	800 E SITKA AVE	6/5/2017	P3
C	THEFT-3D (All Other Thefts)	200 E EMPIRE AVE	6/10/2017	P3
C	THEFT-3D (From Building)	400 E MAGNESIUM RD	6/5/2017	P3
C	THEFT-3D (From Building)	100 E WEDGEWOOD AVE	6/5/2017	P3
C	THEFT-3D (From Building)	900 E WELLESLEY AVE	6/7/2017	P3
C	THEFT-3D (From Building)	7200 N WALL ST	6/7/2017	P3
C	THEFT-3D (From Building)	7400 N NEVADA ST	6/7/2017	P3

For protection of victim privacy, the entire address on sexual assault crimes has been redacted.

A/C	Offense Statute	Address	Reported Date	Dist
C	THEFT-3D (From Building)	300 E LONGFELLOW AVE	6/7/2017	P3
C	THEFT-3D (From Building)	0 E GLASS AVE	6/8/2017	P3
C	THEFT-3D (From Building)	7400 N NEVADA ST	6/9/2017	P3
C	THEFT-3D (From Building)	900 E FRANCIS AVE	6/10/2017	P3
C	THEFT-3D (From Building)	0 E HOFFMAN AVE	6/10/2017	P3
C	THEFT-3D (From Building)	8800 N HILL N DALE ST	6/10/2017	P3
C	THEFT-3D (From Motor Vehicle)	6100 N WISCOMB ST	6/5/2017	P3
C	THEFT-3D (From Motor Vehicle)	9200 N COLTON ST	6/5/2017	P2
C	THEFT-3D (From Motor Vehicle)	5600 N LIDGERWOOD ST	6/5/2017	P3
C	THEFT-3D (From Motor Vehicle)	600 E MAGNESIUM RD	6/5/2017	P3
C	THEFT-3D (From Motor Vehicle)	1000 E SHARPSBURG AVE	6/5/2017	P3
C	THEFT-3D (From Motor Vehicle)	5500 N NEVADA ST	6/5/2017	P3
C	THEFT-3D (From Motor Vehicle)	900 E WABASH AVE	6/6/2017	P3
C	THEFT-3D (From Motor Vehicle)	1200 E WABASH AVE	6/7/2017	P3
C	THEFT-3D (From Motor Vehicle)	800 E COURTLAND AVE	6/7/2017	P3
A	THEFT-3D (From Motor Vehicle)	5300 N LIDGERWOOD ST	6/8/2017	P3
A	THEFT-3D (From Motor Vehicle)	300 E PRINCETON AVE	6/8/2017	P3
C	THEFT-3D (From Motor Vehicle)	1200 E OLYMPIC AVE	6/8/2017	P3
C	THEFT-3D (From Motor Vehicle)	300 E BRIDGEPORT AVE	6/9/2017	P3
C	THEFT-3D (From Motor Vehicle)	200 E LINCOLN RD	6/9/2017	P4
C	THEFT-3D (From Motor Vehicle)	8800 N COLTON ST	6/9/2017	P3
C	THEFT-3D (From Motor Vehicle)	500 E NORTH AVE	6/10/2017	P3
C	THEFT-3D (Motor Vehicle Parts or Accessories)	600 E MAGNESIUM RD	6/5/2017	P3
C	THEFT-3D (Shoplifting)	9700 N NEWPORT HWY	6/4/2017	P3
C	THEFT-3D (Shoplifting)	5800 N DIVISION ST	6/5/2017	P3
C	THEFT-3D (Shoplifting)	9200 N COLTON ST	6/6/2017	P3
C	THEFT-3D (Shoplifting)	4700 N DIVISION ST	6/6/2017	P3
C	THEFT-3D (Shoplifting)	6400 N DIVISION ST	6/7/2017	P3
C	THEFT-3D (Shoplifting)	4700 N DIVISION ST	6/7/2017	P3
C	THEFT-3D (Shoplifting)	7900 N DIVISION ST	6/9/2017	P3
C	THEFT-3D (Shoplifting)	9100 N NEWPORT HWY	6/9/2017	P3
C	THEFT-3D (Shoplifting)	9200 N COLTON ST	6/10/2017	P4
C	THEFT-CITY (All Other Thefts)	0 E EMPIRE AVE	6/4/2017	P2
C	THEFT-CITY (All Other Thefts)	E WESTVIEW CT / N MORTON CT	6/9/2017	P4
C	THEFT-CITY (All Other Thefts)	400 E BRIDGEPORT AVE	6/10/2017	P3
C	THEFT-CITY (Shoplifting)	6700 N DIVISION ST	6/4/2017	P2
C	THEFT-CITY (Shoplifting)	6700 N DIVISION ST	6/4/2017	P2
C	THEFT-CITY (Shoplifting)	9700 N NEWPORT HWY	6/6/2017	P4
C	THEFT-CITY (Shoplifting)	4700 N DIVISION ST	6/8/2017	P2
C	THEFT-CITY (Shoplifting)	9500 N NEWPORT HWY	6/8/2017	P2

SPB3WH

C	BURGLARY-2ND DEG	1500 E QUEEN AVE	6/5/2017	P3
C	THEFT OF MOTOR VEHICLE	1600 E BISMARCK AVE	6/4/2017	P4

For protection of victim privacy, the entire address on sexual assault crimes has been redacted.

A/C	Offense Statute	Address	Reported Date	Dist
C	THEFT OF MOTOR VEHICLE	1600 E NEBRASKA AVE	6/6/2017	P2
C	THEFT-2D (Motor Vehicle Parts or Accessories)	1600 E DALKE AVE	6/8/2017	P3
C	THEFT-3D (All Other Thefts)	1400 E WELLESLEY AVE	6/4/2017	P3
C	THEFT-3D (All Other Thefts)	1700 E SANSON AVE	6/5/2017	P3
C	THEFT-3D (All Other Thefts)	1500 E BROAD AVE	6/7/2017	P3
C	THEFT-3D (From Building)	1500 E NEBRASKA AVE	6/4/2017	P3

POLICE SUMMARY - Ending: Saturday, June 10, 2017



NE - Northeast District (P4)

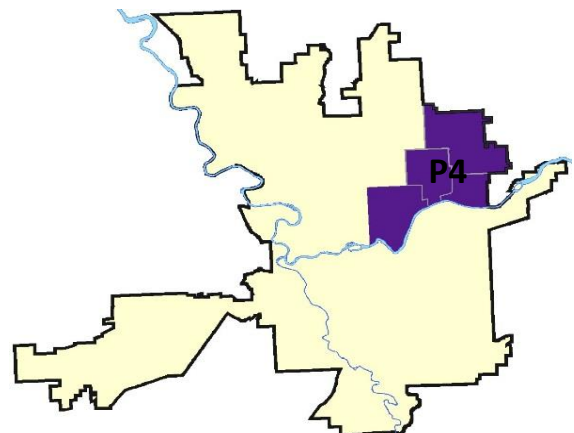
Preliminary IBR Counts

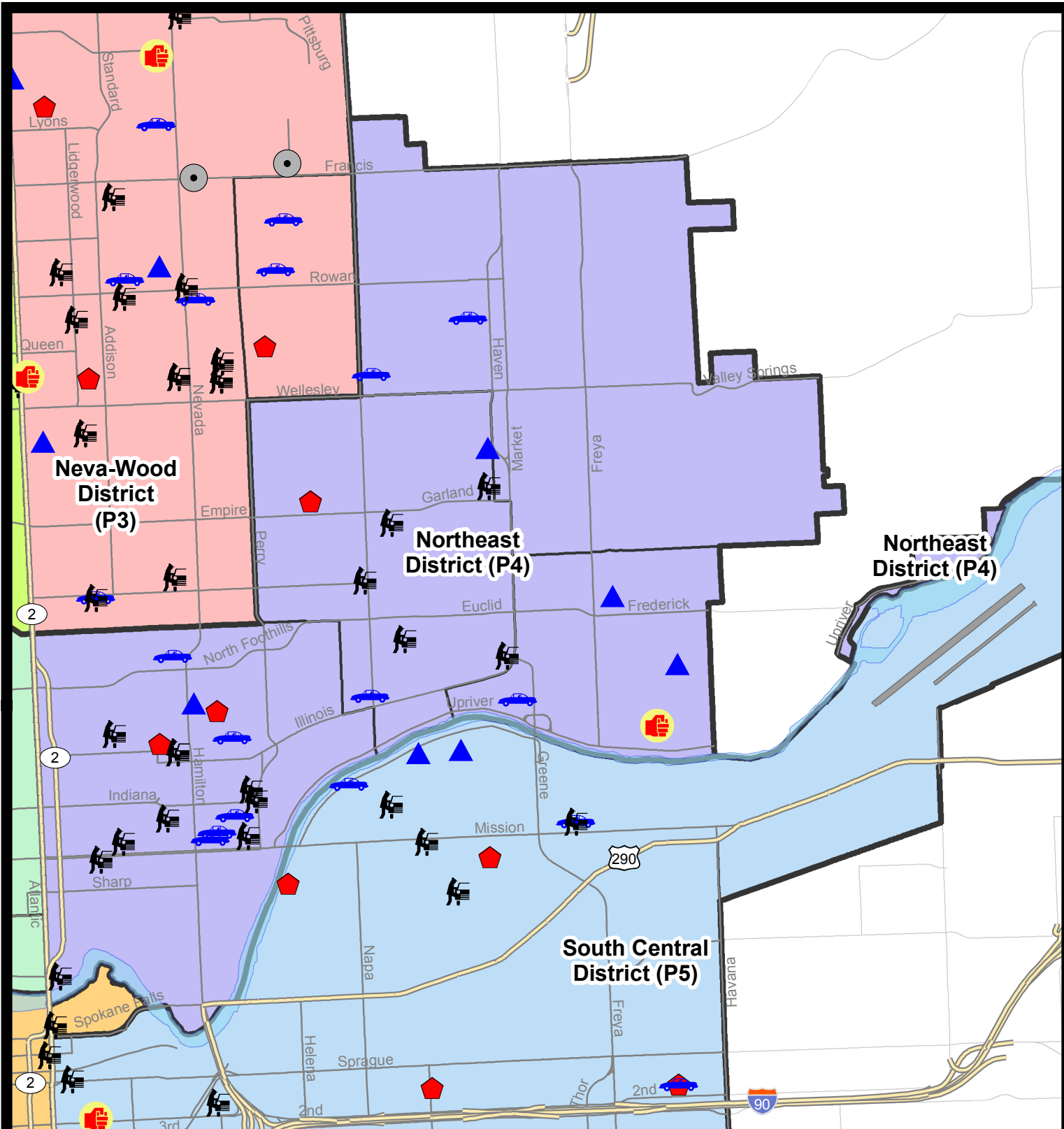
NIBRS Categories (Part 1 Selected)		7 Day Comparison			28 Day Comparison			YTD Comparison		
		Current	Prior	Percent	Current	Prior	Percent	Current	Prior	Percent
Violent	Criminal Homicide	0	0		0	0		1		
	Rape	0	0		5	5	0.00%	22		
	Robbery - Commercial	0	1	-100.00%	2	1	100.00%	11		
	Robbery - Person	0	1	-100.00%	4	0		10		
	Aggravated Assault - Non DV	0	3	-100.00%	8	3	166.67%	25		
	Aggravated Assault - DV	2	1	100.00%	4	9	-55.56%	24		
Violent Total:		2	6	-66.67%	23	18	27.78%	93		
Property	Burglary - Residential	3	5	-40.00%	11	14	-21.43%	66		
	Burglary Garage	4	1	300.00%	8	6	33.33%	32		
	Burglary Commercial	1	0		3	6	-50.00%	29		
	Larceny	42	33	27.27%	144	131	9.92%	678		
	Vehicle Theft	9	11	-18.18%	32	21	52.38%	142		
	Arson	0	1	-100.00%	1	0		2		
Property Total:		59	51	15.69%	199	178	11.80%	949		
Preliminary Part 1 Crime Totals:		61	57	7.02%	222	196	13.27%	1042		
Current 7 Day Period:		6/4/2017 - 6/10/2017			Prior 7 Day Period:		5/28/2017 - 6/3/2017			
Current 28 Day Period:		5/14/2017 - 6/10/2017			Prior 28 Day Period:		4/16/2017 - 5/13/2017			
Current YTD Day Period:		1/1/2017 - 6/10/2017			Prior YTD Period:		1/1/2016 - 6/10/2016			

Prepared by SPD Crime Analysis Office - Monday, June 12, 2017

NOTE: SPD moved from UCR to the NIBRS reporting standard on 10/4/16 following the transition to a new RMS System. [Numbers on CompStat reports prior to this date should not be used as a comparison to those on this report.](#) Additional info on these reporting standards can be found on the FBI website: <https://ucr.fbi.gov/nibrs-overview>

This chart represents Preliminary counts of selected crime categories from Police Case Reports. Full statistical analysis to determine the confidence level of this data has not been performed. The % change columns on the preliminary counts differ from the percentage change on the NIBRS crime report, sometimes significantly. The CompStat report is designed for operational use and includes only selected NIBRS categories and coding less complex than full NIBRS rules. Official statistics for these and other NIBRS categories can be found on WASPC & FBI websites once available.





City of Spokane

Northeast District (P4)

Selected Crime Codes

2017-06-04 to 2017-06-10

Prepared By:
Crime Analysis Unit
Spokane Police Department

Legend

NIBRS Events



Criminal Homicide



Rape



Robbery Commercial



Robbery Person



Aggravated Assault



Burglary Residential



Burglary Garage



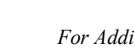
Burglary Commercial



Vehicle Prowling



Vehicle Theft



Arson



Cases Represent LERMS Crime Codes
Points may indicate multiple events
Note: Veh Prowl is only Larceny displayed

For Additional Information on
Incidents pertaining to an
Area, Trend, or Pattern
Contact Information Analysis

0 0.2 0.4 0.8 Miles



THIS IS NOT A LEGAL DOCUMENT.
The information shown on this map is compiled
from various sources and is subject to constant
revision. Information shown on this map should
not be used to determine the location of facilities
in relationship to property lines, section lines,
streets, etc.

Sunday - Saturday

NE - Northeast District (P4)

6/4/2017 TO 6/10/2017



A/C	Offense Statute	Address	Reported Date	Dist
C	THEFT-2D (From Building)	E ROCKWELL AVE / HAVEN	6/7/2017	P4
<u>SPB4BE</u>				
C	BURGLARY-2ND DEG	2900 E RICH AVE	6/5/2017	P4
C	BURGLARY-RESIDENTIAL	3900 N PITTSBURG ST	6/5/2017	P4
C	THEFT OF MOTOR VEHICLE	2000 E MARIETTA AVE	6/7/2017	P3
C	THEFT-3D (All Other Thefts)	3900 N MARKET ST	6/6/2017	P4
C	THEFT-3D (All Other Thefts)	2000 E GRACE AVE	6/7/2017	P4
A	THEFT-3D (All Other Thefts)	2400 E LONGFELLOW AVE	6/7/2017	P4
C	THEFT-3D (From Building)	1600 E GARLAND AVE	6/9/2017	P4
C	THEFT-3D (From Motor Vehicle)	2900 N STONE ST	6/6/2017	P4
C	THEFT-3D (From Motor Vehicle)	2200 E PROVIDENCE AVE	6/6/2017	P4
C	THEFT-3D (From Motor Vehicle)	3900 N MARKET ST	6/6/2017	P4
C	THEFT-3D (From Motor Vehicle)	2000 E BRIDGEPORT AVE	6/9/2017	P4
C	THEFT-3D (From Motor Vehicle)	2800 N MARKET ST	6/9/2017	P4
<u>SPB4HI</u>				
C	MAIL THEFT (All Others)	3000 E WELLESLEY AVE	6/10/2017	P4
A	THEFT OF MOTOR VEHICLE	5200 N REGAL ST	6/7/2017	P4
C	THEFT OF MOTOR VEHICLE	4800 N LEE ST	6/7/2017	P4
C	THEFT-2D (From Building)	3500 E EMPIRE AVE	6/6/2017	P4
C	THEFT-2D (From Building)	3000 E EVERETT AVE	6/9/2017	P4
C	THEFT-2D (Shoplifting)	N REGAL ST / E DIAMOND AVE	6/10/2017	P4
C	THEFT-3D (All Other Thefts)	2900 E DIAMOND AVE	6/4/2017	P4
C	THEFT-3D (All Other Thefts)	3000 E QUEEN AVE	6/9/2017	P4
C	THEFT-3D (All Other Thefts)	N MARKET ST / E WELLESLEY AVE	6/10/2017	P4
<u>SPB4LO</u>				
C	BURGLARY-2ND DEG	900 E MARIETTA AVE	6/8/2017	P4
C	BURGLARY-2ND DEG	2500 N COLUMBUS ST	6/10/2017	P3
C	BURGLARY-RESIDENTIAL	2200 N DAKOTA ST	6/6/2017	P4
C	MAIL THEFT (All Others)	500 E BOONE AVE	6/5/2017	P4
C	THEFT OF MOTOR VEHICLE	2200 N MORTON ST	6/7/2017	P3
C	THEFT OF MOTOR VEHICLE	1100 E NORA AVE	6/8/2017	P4
C	THEFT OF MOTOR VEHICLE	900 E MISSION AVE	6/9/2017	P2
A	THEFT OF MOTOR VEHICLE	2800 N CINCINNATI ST	6/9/2017	P4
C	THEFT OF MOTOR VEHICLE	900 E AUGUSTA AVE	6/10/2017	P4
C	THEFT(FIREARM) (From Motor Vehicle)	800 E MONTGOMERY AVE	6/5/2017	P4
C	THEFT-2D (All Other Thefts)	900 N RUBY PL	6/5/2017	P4
C	THEFT-2D (All Other Thefts)	N DIVISION ST / W MISSION AVE	6/6/2017	P2

For protection of victim privacy, the entire address on sexual assault crimes has been redacted.

A/C	Offense Statute	Address	Reported Date	Dist
C	THEFT-2D (All Other Thefts)	200 E NORTH FOOTHILLS DR	6/8/2017	P4
C	THEFT-2D (From Building)	900 E NORA AVE	6/8/2017	P4
C	THEFT-3D (All Other Thefts)	500 E NORA AVE	6/5/2017	P4
C	THEFT-3D (All Other Thefts)	300 E MISSION AVE	6/8/2017	P4
C	THEFT-3D (All Other Thefts)	1300 E CARLISLE AVE	6/8/2017	P4
A	THEFT-3D (All Other Thefts)	800 E AUGUSTA AVE	6/9/2017	P4
C	THEFT-3D (All Other Thefts)	1700 N DIVISION ST	6/10/2017	P4
C	THEFT-3D (From Motor Vehicle)	800 E MONTGOMERY AVE	6/5/2017	P4
C	THEFT-3D (From Motor Vehicle)	700 N DIVISION ST	6/5/2017	P4
A	THEFT-3D (From Motor Vehicle)	1300 E INDIANA AVE	6/8/2017	SPB
C	THEFT-3D (From Motor Vehicle)	1200 E AUGUSTA AVE	6/8/2017	P4
C	THEFT-3D (From Motor Vehicle)	400 E AUGUSTA AVE	6/8/2017	P4
C	THEFT-3D (From Motor Vehicle)	1200 E BALDWIN AVE	6/9/2017	P4
A	THEFT-3D (From Motor Vehicle)	300 E MISSION AVE	6/9/2017	P4
A	THEFT-3D (From Motor Vehicle)	400 E CARLISLE AVE	6/10/2017	P4
C	THEFT-3D (From Motor Vehicle)	700 E NORA AVE	6/10/2017	P4
C	THEFT-3D (Motor Vehicle Parts or Accessories)	1200 E NORA AVE	6/8/2017	SPB
C	THEFT-CITY (Shoplifting)	2400 N DIVISION ST	6/7/2017	P2
C	THEFT-CITY (Shoplifting)	200 E NORTH FOOTHILLS DR	6/10/2017	P3

SPB4MI

C	ASSAULT-2D	3900 E MONTGOMERY AVE	6/8/2017	P4
C	ASSAULT-2D	3900 E MONTGOMERY AVE	6/8/2017	P4
C	BURGLARY-2ND DEG	3700 E LIBERTY AVE	6/6/2017	P4
C	BURGLARY-2ND DEG	4100 E BUCKEYE AVE	6/9/2017	P4
C	THEFT OF MOTOR VEHICLE	N MARKET ST / E JACKSON AVE	6/10/2017	P6
C	THEFT-3D (Motor Vehicle Parts or Accessories)	2600 N MARKET ST	6/4/2017	P4
C	THEFT-3D (Motor Vehicle Parts or Accessories)	3900 E COURTLAND AVE	6/10/2017	P4

SPOKANE POLICE DEPARTMENT



SOUTH **Police Service Area**

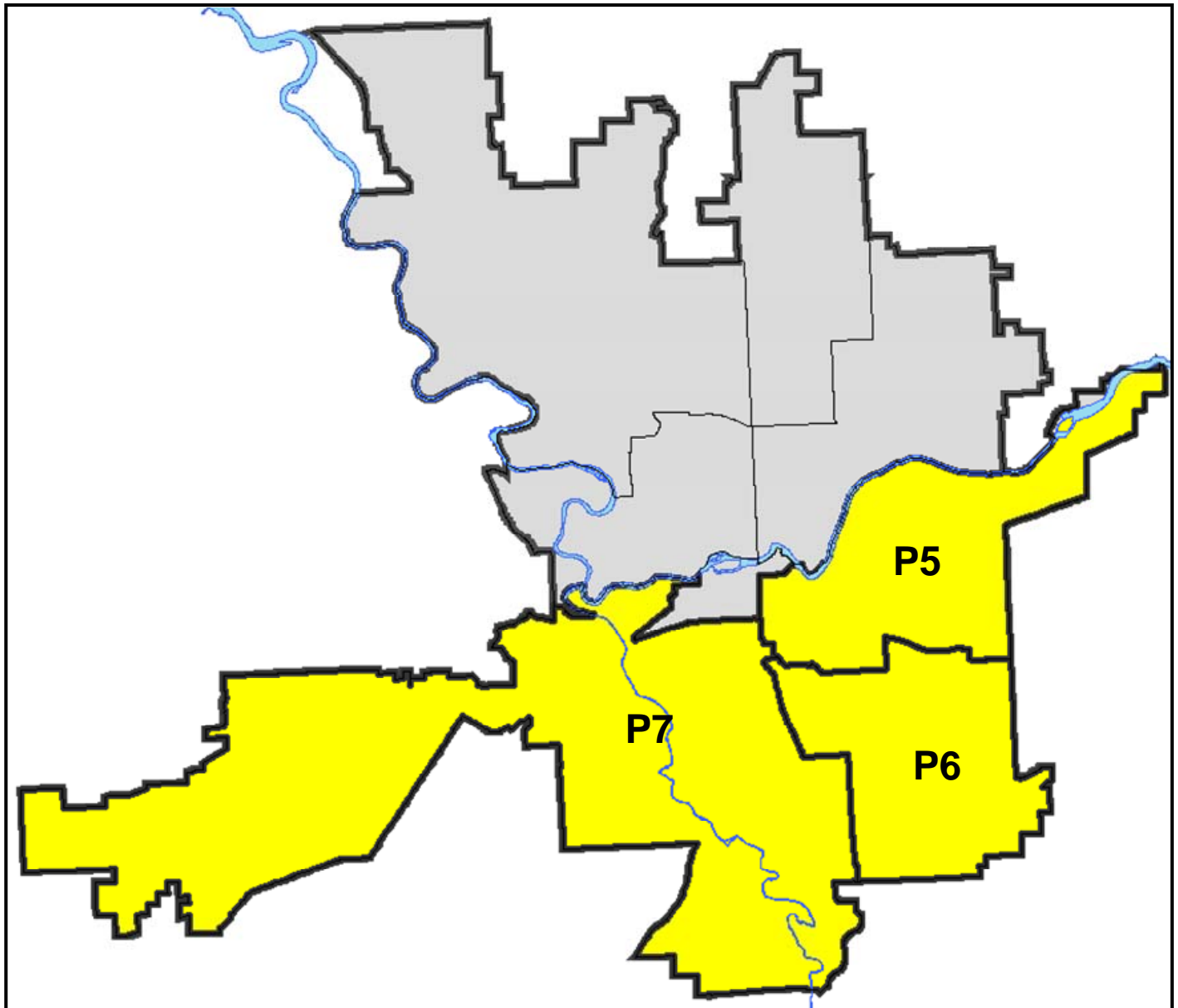
PSA Commander

Captain Tracie Meidl

South Central District (P5)

Southeast District (P6)

Southwest District (P7)



POLICE SUMMARY - Ending: Saturday, June 10, 2017

SOUTH PRECINCT (P5, P6, and P7)



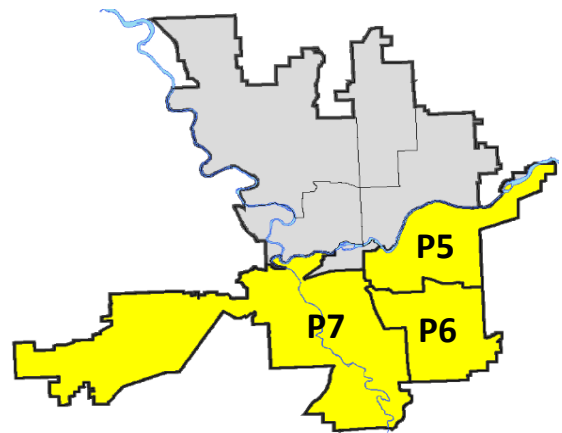
Preliminary IBR Counts

NIBRS Categories (Part 1 Selected)		7 Day Comparison			28 Day Comparison			YTD Comparison		
		Current	Prior	Percent	Current	Prior	Percent	Current	Prior	Percent
Violent	Criminal Homicide	1	0		1	0		1		
	Rape	0	4	-100.00%	9	13	-30.77%	45		
	Robbery - Commercial	0	0		0	0		3		
	Robbery - Person	1	0		3	3	0.00%	27		
	Aggravated Assault - Non DV	3	1	200.00%	11	6	83.33%	56		
	Aggravated Assault - DV	0	2	-100.00%	8	9	-11.11%	45		
Violent Total:		5	7	-28.57%	32	31	3.23%	177		
Property	Burglary - Residential	9	6	50.00%	38	35	8.57%	171		
	Burglary Garage	5	8	-37.50%	19	26	-26.92%	99		
	Burglary Commercial	2	4	-50.00%	18	8	125.00%	63		
	Larceny	102	86	18.60%	348	289	20.42%	1502		
	Vehicle Theft	7	13	-46.15%	45	49	-8.16%	289		
	Arson	0	0		1	0		3		
Property Total:		125	117	6.84%	469	407	15.23%	2127		
Preliminary Part 1 Crime Totals:		130	124	4.84%	501	438	14.38%	2304		
Current 7 Day Period:		6/4/2017 - 6/10/2017			Prior 7 Day Period:		5/28/2017 - 6/3/2017			
Current 28 Day Period:		5/14/2017 - 6/10/2017			Prior 28 Day Period:		4/16/2017 - 5/13/2017			
Current YTD Day Period:		1/1/2017 - 6/10/2017			Prior YTD Period:		1/1/2016 - 6/10/2016			

Prepared by SPD Crime Analysis Office - Monday, June 12, 2017

NOTE: SPD moved from UCR to the NIBRS reporting standard on 10/4/16 following the transition to a new RMS System. [Numbers on CompStat reports prior to this date should not be used as a comparison to those on this report.](#) Additional info on these reporting standards can be found on the FBI website: <https://ucr.fbi.gov/nibrs-overview>

This chart represents Preliminary counts of selected crime categories from Police Case Reports. Full statistical analysis to determine the confidence level of this data has not been performed. The % change columns on the preliminary counts differ from the percentage change on the NIBRS crime report, sometimes significantly. The CompStat report is designed for operational use and includes only selected NIBRS categories and coding less complex than full NIBRS rules. Official statistics for these and other NIBRS categories can be found on WASPC & FBI websites once available.



POLICE SUMMARY - Ending: Saturday, June 10, 2017



SE - South Central District (P5)

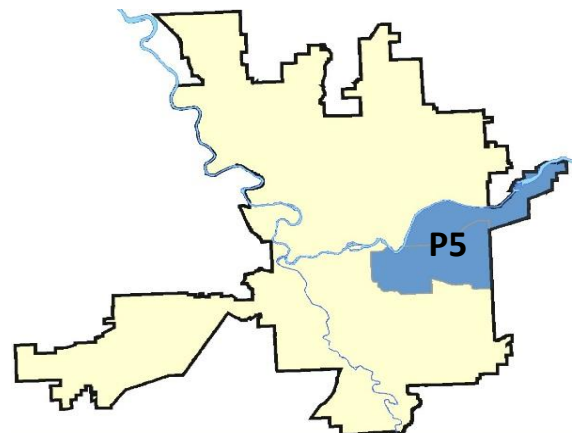
Preliminary IBR Counts

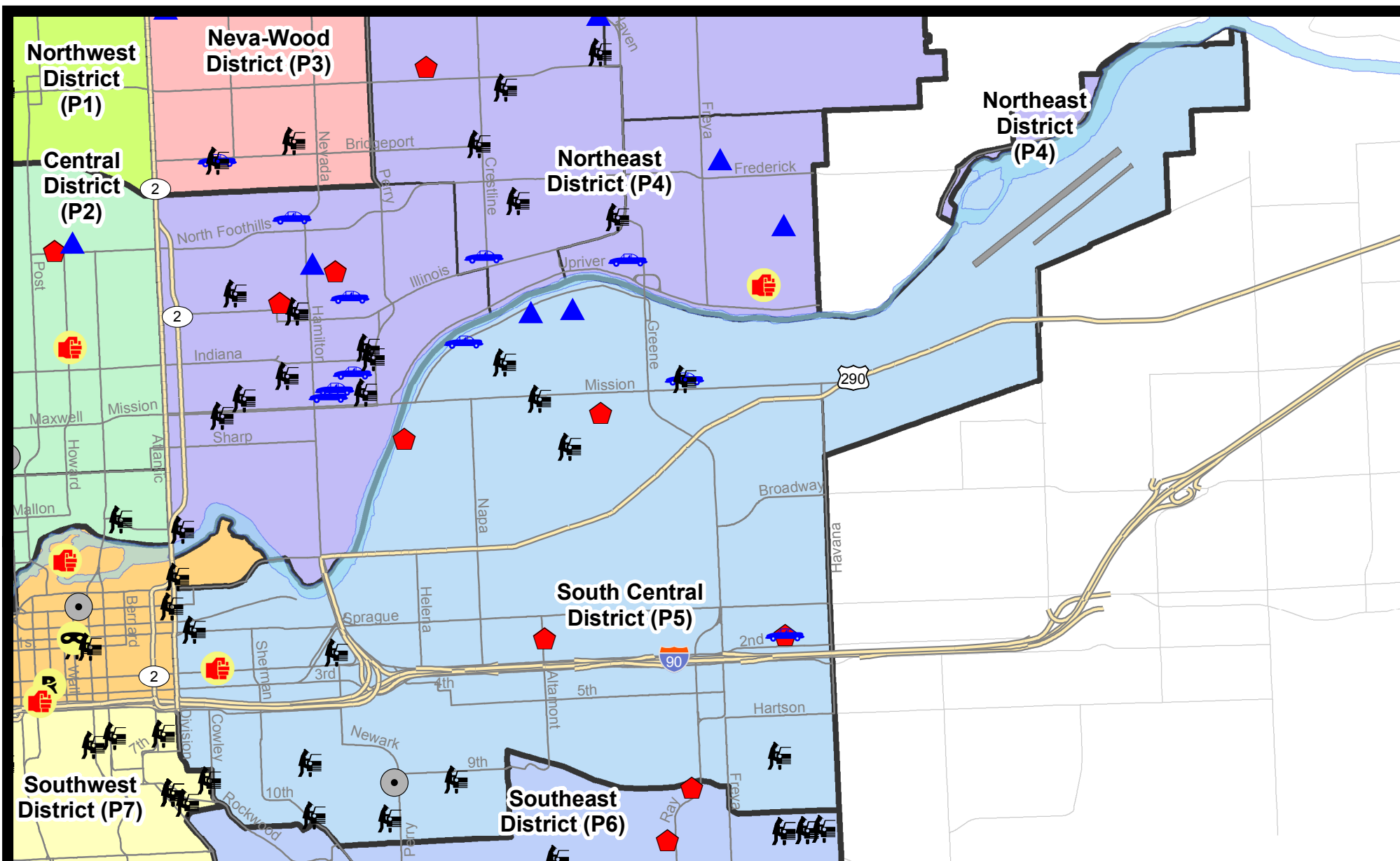
NIBRS Categories (Part 1 Selected)		7 Day Comparison			28 Day Comparison			YTD Comparison		
		Current	Prior	Percent	Current	Prior	Percent	Current	Prior	Percent
Violent	Criminal Homicide	0	0		0	0		0		
	Rape	0	1	-100.00%	4	5	-20.00%	19		
	Robbery - Commercial	0	0		0	0		1		
	Robbery - Person	0	0		0	1	-100.00%	14		
	Aggravated Assault - Non DV	3	0		6	0		27		
	Aggravated Assault - DV	0	1	-100.00%	2	4	-50.00%	18		
Violent Total:		3	2	50.00%	12	10	20.00%	79		
Property	Burglary - Residential	4	0		11	15	-26.67%	69		
	Burglary Garage	2	1	100.00%	5	4	25.00%	17		
	Burglary Commercial	1	2	-50.00%	8	5	60.00%	39		
	Larceny	24	27	-11.11%	100	103	-2.91%	568		
	Vehicle Theft	3	5	-40.00%	19	24	-20.83%	150		
	Arson	0	0		0	0		0		
Property Total:		34	35	-2.86%	143	151	-5.30%	843		
Preliminary Part 1 Crime Totals:		37	37	0.00%	155	161	-3.73%	922		
Current 7 Day Period:		6/4/2017 - 6/10/2017			Prior 7 Day Period:		5/28/2017 - 6/3/2017			
Current 28 Day Period:		5/14/2017 - 6/10/2017			Prior 28 Day Period:		4/16/2017 - 5/13/2017			
Current YTD Day Period:		1/1/2017 - 6/10/2017			Prior YTD Period:		1/1/2016 - 6/10/2016			

Prepared by SPD Crime Analysis Office - Monday, June 12, 2017

NOTE: SPD moved from UCR to the NIBRS reporting standard on 10/4/16 following the transition to a new RMS System. [Numbers on CompStat reports prior to this date should not be used as a comparison to those on this report.](#) Additional info on these reporting standards can be found on the FBI website: <https://ucr.fbi.gov/nibrs-overview>

This chart represents Preliminary counts of selected crime categories from Police Case Reports. Full statistical analysis to determine the confidence level of this data has not been performed. The % change columns on the preliminary counts differ from the percentage change on the NIBRS crime report, sometimes significantly. The CompStat report is designed for operational use and includes only selected NIBRS categories and coding less complex than full NIBRS rules. Official statistics for these and other NIBRS categories can be found on WASPC & FBI websites once available.





City of Spokane
South Central District (P5)
Selected
Crime Types
2017-06-04 to 2017-06-10

Prepared By:
Crime Analysis Unit
Spokane Police Department

Legend

NIBRS Events



Criminal Homicide



Rape



Robbery Commercial



Robbery Person



Aggravated Assault



Burglary Residential



Burglary Garage



Burglary Commercial



Vehicle Prowling



Vehicle Theft



Arson

Cases Represent LERMS Crime Codes

Points may indicate multiple events

Note: Veh Prowl is only Larceny category displayed



For Additional Information on Incidents
 pertaining to an Area, Trend, or Pattern
 Contact Information Analysis

0 0.2 0.4 0.6 0.8 1 Miles



THIS IS NOT A LEGAL DOCUMENT:
 The information shown on this map is compiled
 from various sources and is subject to constant
 revision. Information shown on this map should
 not be used to determine the location of facilities
 in relationship to property lines, section lines,
 streets, etc.

Sunday - Saturday

6/4/2017 TO 6/10/2017

SE - South Central District (P5)



A/C	Offense Statute	Address	Reported Date	Dist
C	DRIVE BY SHOOTING		6/4/2017	P5
<u>SPC5EC</u>				
C	ASSAULT-3D (d)or(f) (Weapon/Instrument/Bodily Harm)	200 E 2ND AVE	6/7/2017	P8
C	BURGLARY-2ND DEG	900 S PERRY ST	6/4/2017	P6
C	BURGLARY-2ND DEG	4000 E PACIFIC AVE	6/9/2017	P6
C	BURGLARY-RESIDENTIAL	100 S ALTAMONT ST	6/5/2017	P5
C	THEFT OF MOTOR VEHICLE	4000 E PACIFIC AVE	6/9/2017	P6
C	THEFT-2D (All Other Thefts)	200 N DIVISION ST	6/4/2017	P5
C	THEFT-2D (From Building)	800 E 2ND AVE	6/9/2017	P5
C	THEFT-2D (From Motor Vehicle)	800 E 8TH AVE	6/4/2017	P5
C	THEFT-2D (From Motor Vehicle)	100 E SPRAGUE AVE	6/5/2017	P5
C	THEFT-3D (All Other Thefts)	2000 E HARTSON AVE	6/5/2017	P5
C	THEFT-3D (From Building)	500 S GREENE ST	6/6/2017	P5
C	THEFT-3D (From Building)	4200 E SPRAGUE AVE	6/6/2017	P5
C	THEFT-3D (From Building)	1900 E 4TH AVE	6/7/2017	P5
C	THEFT-3D (From Motor Vehicle)	800 E 11TH AVE	6/4/2017	P5
C	THEFT-3D (From Motor Vehicle)	900 S PITTSBURG ST	6/7/2017	P5
A	THEFT-3D (From Motor Vehicle)	100 S ARTHUR ST	6/7/2017	P5
C	THEFT-3D (From Motor Vehicle)	1300 E 12TH AVE	6/9/2017	P6
C	THEFT-3D (From Motor Vehicle)	3900 E 9TH AVE	6/10/2017	P5
C	THEFT-3D (Motor Vehicle Parts or Accessories)	1900 E 12TH AVE	6/5/2017	P4
C	THEFT-CITY (Shoplifting)	400 S THOR ST	6/6/2017	P6
C	WEAPON(INTIMIDATE WITH)	200 E 2ND AVE	6/8/2017	P8
<u>SPC5GP</u>				
C	BURGLARY-2ND DEG	2400 E SOUTH RIVERTON AVE	6/7/2017	P5
C	BURGLARY-2ND DEG	2700 E MARSHALL AVE	6/7/2017	P5
C	BURGLARY-RESIDENTIAL	1500 E SHARP AVE	6/4/2017	P5
C	BURGLARY-RESIDENTIAL	2800 E SINTO AVE	6/5/2017	P5
C	MAIL THEFT (All Others)	3300 E TRENT AVE	6/9/2017	P5
C	THEFT OF MOTOR VEHICLE	1900 E SOUTH RIVERTON AVE	6/6/2017	P6
C	THEFT OF MOTOR VEHICLE	1800 N GREENE ST	6/9/2017	P6
C	THEFT(FIREARM) (From Motor Vehicle)	1800 N GREENE ST	6/9/2017	P6
C	THEFT-2D (All Other Thefts)	600 N HELENA ST	6/7/2017	P5
C	THEFT-2D (All Other Thefts)	1600 E BOONE AVE	6/9/2017	P5
C	THEFT-3D (All Other Thefts)	2400 E MISSION AVE	6/6/2017	P2
C	THEFT-3D (From Building)	2600 E BOONE AVE	6/7/2017	P5
C	THEFT-3D (From Motor Vehicle)	2600 E BOONE AVE	6/6/2017	P5

<u>A/C</u>	<u>Offense Statute</u>	<u>Address</u>	<u>Reported Date</u>	<u>Dist</u>
A	THEFT-3D (From Motor Vehicle)	1700 N LEE ST	6/6/2017	P5
C	THEFT-3D (From Motor Vehicle)	2400 E MISSION AVE	6/6/2017	P2

POLICE SUMMARY - Ending: Saturday, June 10, 2017



SE - Southeast District (P6)

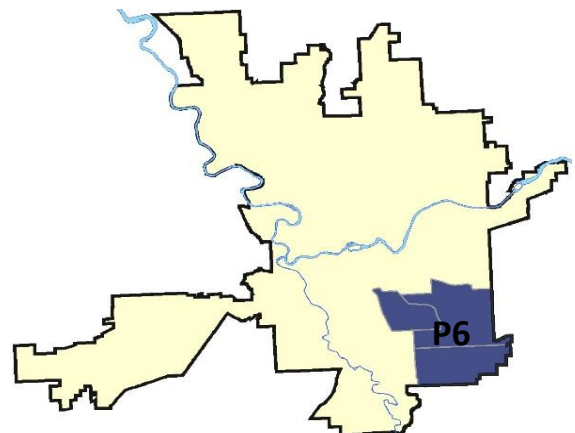
Preliminary IBR Counts

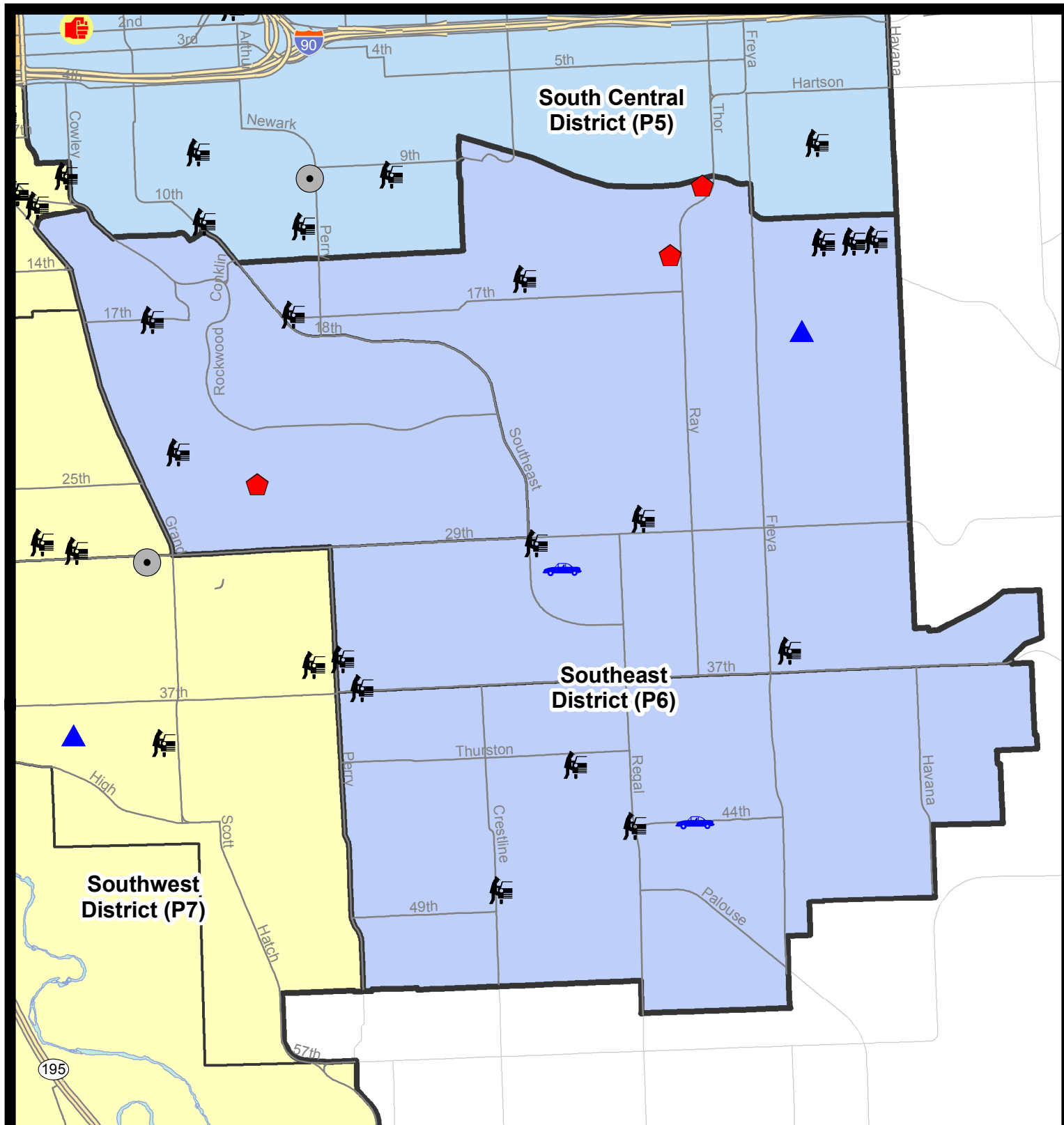
NIBRS Categories (Part 1 Selected)		7 Day Comparison			28 Day Comparison			YTD Comparison		
		Current	Prior	Percent	Current	Prior	Percent	Current	Prior	Percent
Violent	Criminal Homicide	0	0		0	0		0		
	Rape	0	3	-100.00%	5	2	150.00%	15		
	Robbery - Commercial	0	0		0	0		1		
	Robbery - Person	0	0		2	1	100.00%	8		
	Aggravated Assault - Non DV	0	1	-100.00%	2	3	-33.33%	14		
	Aggravated Assault - DV	0	1	-100.00%	5	2	150.00%	12		
Violent Total:		0	5	-100.00%	14	8	75.00%	50		
Property	Burglary - Residential	3	2	50.00%	12	5	140.00%	44		
	Burglary Garage	1	2	-50.00%	5	8	-37.50%	44		
	Burglary Commercial	0	0		2	0		6		
	Larceny	29	19	52.63%	94	77	22.08%	397		
	Vehicle Theft	2	4	-50.00%	9	10	-10.00%	55		
	Arson	0	0		1	0		1		
Property Total:		35	27	29.63%	123	100	23.00%	547		
Preliminary Part 1 Crime Totals:		35	32	9.38%	137	108	26.85%	597		
Current 7 Day Period:		6/4/2017 - 6/10/2017			Prior 7 Day Period:		5/28/2017 - 6/3/2017			
Current 28 Day Period:		5/14/2017 - 6/10/2017			Prior 28 Day Period:		4/16/2017 - 5/13/2017			
Current YTD Day Period:		1/1/2017 - 6/10/2017			Prior YTD Period:		1/1/2016 - 6/10/2016			

Prepared by SPD Crime Analysis Office - Monday, June 12, 2017

NOTE: SPD moved from UCR to the NIBRS reporting standard on 10/4/16 following the transition to a new RMS System. [Numbers on CompStat reports prior to this date should not be used as a comparison to those on this report.](#) Additional info on these reporting standards can be found on the FBI website: <https://ucr.fbi.gov/nibrs-overview>

This chart represents Preliminary counts of selected crime categories from Police Case Reports. Full statistical analysis to determine the confidence level of this data has not been performed. The % change columns on the preliminary counts differ from the percentage change on the NIBRS crime report, sometimes significantly. The CompStat report is designed for operational use and includes only selected NIBRS categories and coding less complex than full NIBRS rules. Official statistics for these and other NIBRS categories can be found on WASPC & FBI websites once available.





City of Spokane
Southeast District (P6)
Selected Crime Codes
2017-06-04 to 2017-06-10
 Prepared By:
 Crime Analysis Unit
 Spokane Police Department

Legend

NIBRS Events



Criminal Homicide



Rape



Robbery Commercial



Robbery Person



Aggravated Assault



Burglary Residential



Burglary Garage



Burglary Commercial



Vehicle Prowling



Vehicle Theft



Arson



Cases Represent LERMS Crime Codes
 Points may indicate multiple events
 Note: Veh Prowl is only Larceny displayed

For Additional Information on
 Incidents pertaining to an
 Area, Trend, or Pattern
 Contact Information Analysis

0 0.15 0.3 0.6 Miles



THIS IS NOT A LEGAL DOCUMENT:
 The information shown on this map is compiled
 from various sources and is subject to constant
 revision. Information shown on this map should
 not be used to determine the location of facilities
 in relationship to property lines, section lines,
 streets, etc.

Sunday - Saturday

6/4/2017 TO 6/10/2017

SE - Southeast District (P6)



A/C	Offense Statute	Address	Reported Date	Dist
<u>SPC6LH</u>				
C	BURGLARY-RESIDENTIAL	3800 E 19TH AVE	6/5/2017	P6
C	BURGLARY-RESIDENTIAL	3100 E 15TH AVE	6/7/2017	P6
C	BURGLARY-RESIDENTIAL	3300 E 11TH AVE	6/8/2017	P6
C	THEFT OF MOTOR VEHICLE	3100 S MOUNT VERNON ST	6/6/2017	P6
C	THEFT(FIREARM) (From Motor Vehicle)	3900 E 15TH AVE	6/10/2017	P6
C	THEFT-2D (From Building)	3300 E 11TH AVE	6/8/2017	P6
C	THEFT-2D (From Motor Vehicle)	1200 E 17TH AVE	6/5/2017	P6
C	THEFT-3D (All Other Thefts)	2500 E 29TH AVE	6/5/2017	P6
C	THEFT-3D (All Other Thefts)	2900 E 36TH AVE	6/10/2017	P6
C	THEFT-3D (From Building)	3100 E 15TH AVE	6/7/2017	P6
C	THEFT-3D (From Motor Vehicle)	3700 E 36TH AVE	6/4/2017	P6
C	THEFT-3D (From Motor Vehicle)	1400 E 35TH AVE	6/8/2017	P6
C	THEFT-3D (From Motor Vehicle)	1500 E 37TH AVE	6/8/2017	P6
C	THEFT-3D (From Motor Vehicle)	2900 E 29TH AVE	6/8/2017	P6
C	THEFT-3D (From Motor Vehicle)	2900 S SOUTHEAST BLVD	6/8/2017	P6
C	THEFT-3D (From Motor Vehicle)	2400 E GIRARD PL	6/9/2017	P6
C	THEFT-3D (From Motor Vehicle)	3900 E 15TH AVE	6/10/2017	P6
C	THEFT-3D (From Motor Vehicle)	4100 E 15TH AVE	6/10/2017	P6
A	THEFT-3D (From Motor Vehicle)	4000 E 15TH AVE	6/10/2017	P6
C	THEFT-3D (From Motor Vehicle)	4000 E 15TH AVE	6/10/2017	P6
C	THEFT-3D (Motor Vehicle Parts or Accessories)	2300 S SOUTHEAST BLVD	6/8/2017	P6
C	THEFT-CITY (From Building)	3800 E 19TH AVE	6/5/2017	P6
<u>SPC6RW</u>				
C	BURGLARY-1D	2500 S ARTHUR ST	6/4/2017	P6
C	MAIL THEFT (All Others)	2000 S OVERBLUFF CT	6/6/2017	P6
C	THEFT-2D (From Motor Vehicle)	E 17TH AVE / S SHERMAN ST	6/4/2017	P6
C	THEFT-2D (From Motor Vehicle)	600 E 23RD AVE	6/4/2017	P6
C	THEFT-3D (All Other Thefts)	200 E 13TH AVE	6/5/2017	P6
<u>SPC6SG</u>				
C	THEFT OF MOTOR VEHICLE	3200 E 44TH AVE	6/7/2017	P6
A	THEFT-3D (All Other Thefts)	3700 E CRANDALL CT	6/8/2017	P6
C	THEFT-3D (All Other Thefts)	4800 S MYRTLE ST	6/9/2017	P5
C	THEFT-3D (From Motor Vehicle)	4100 S STONINGTON LN	6/4/2017	P6
A	THEFT-3D (From Motor Vehicle)	2200 E 48TH AVE	6/6/2017	P6
C	THEFT-3D (From Motor Vehicle)	E 44TH AVE / S REGAL ST	6/8/2017	P6
C	THEFT-3D (Motor Vehicle Parts or Accessories)	5100 S SMITH CT	6/5/2017	SPC
C	THEFT-CITY (Shoplifting)	4900 S REGAL ST	6/4/2017	P6

POLICE SUMMARY - Ending: Saturday, June 10, 2017



SW - Southwest District (P7)

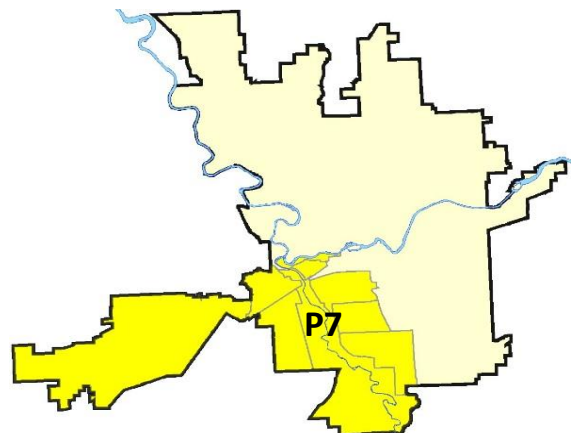
Preliminary IBR Counts

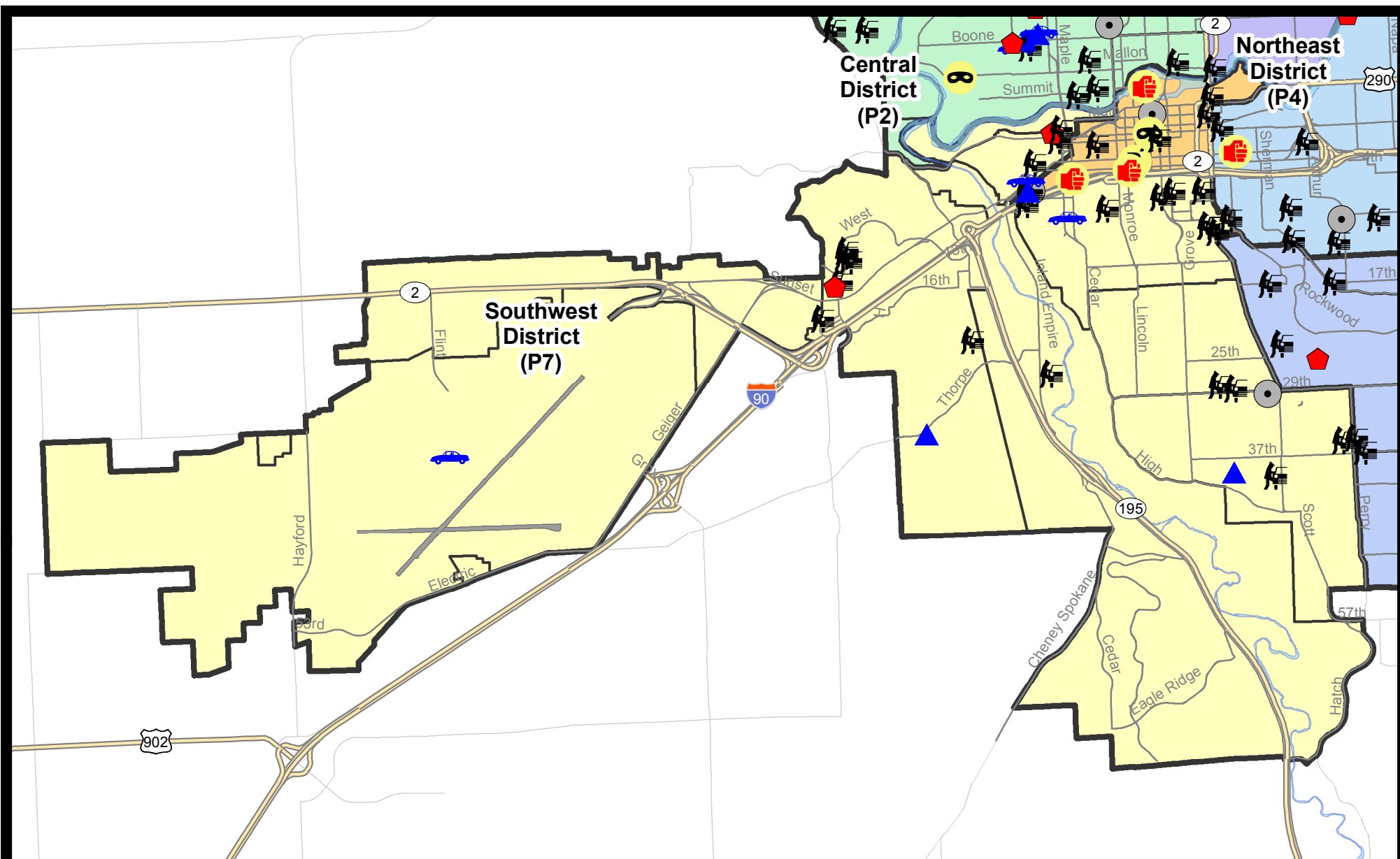
NIBRS Categories (Part 1 Selected)		7 Day Comparison			28 Day Comparison			YTD Comparison		
		Current	Prior	Percent	Current	Prior	Percent	Current	Prior	Percent
Violent	Criminal Homicide	1	0		1	0		1		
	Rape	0	0		0	6	-100.00%	11		
	Robbery - Commercial	0	0		0	0		1		
	Robbery - Person	1	0		1	1	0.00%	5		
	Aggravated Assault - Non DV	0	0		3	3	0.00%	15		
	Aggravated Assault - DV	0	0		1	3	-66.67%	15		
Violent Total:		2	0		6	13	-53.85%	48		
Property	Burglary - Residential	2	4	-50.00%	15	15	0.00%	58		
	Burglary Garage	2	5	-60.00%	9	14	-35.71%	38		
	Burglary Commercial	1	2	-50.00%	8	3	166.67%	18		
	Larceny	49	40	22.50%	154	109	41.28%	537		
	Vehicle Theft	2	4	-50.00%	17	15	13.33%	84		
	Arson	0	0		0	0		2		
Property Total:		56	55	1.82%	203	156	30.13%	737		
Preliminary Part 1 Crime Totals:		58	55	5.45%	209	169	23.67%	785		
Current 7 Day Period:		6/4/2017 - 6/10/2017			Prior 7 Day Period:		5/28/2017 - 6/3/2017			
Current 28 Day Period:		5/14/2017 - 6/10/2017			Prior 28 Day Period:		4/16/2017 - 5/13/2017			
Current YTD Day Period:		1/1/2017 - 6/10/2017			Prior YTD Period:		1/1/2016 - 6/10/2016			

Prepared by SPD Crime Analysis Office - Monday, June 12, 2017

NOTE: SPD moved from UCR to the NIBRS reporting standard on 10/4/16 following the transition to a new RMS System. [Numbers on CompStat reports prior to this date should not be used as a comparison to those on this report.](#) Additional info on these reporting standards can be found on the FBI website: <https://ucr.fbi.gov/nibrs-overview>

This chart represents Preliminary counts of selected crime categories from Police Case Reports. Full statistical analysis to determine the confidence level of this data has not been performed. The % change columns on the preliminary counts differ from the percentage change on the NIBRS crime report, sometimes significantly. The CompStat report is designed for operational use and includes only selected NIBRS categories and coding less complex than full NIBRS rules. Official statistics for these and other NIBRS categories can be found on WASPC & FBI websites once available.







City of Spokane
Southwest District (P7)
Selected
Crime Types
2017-06-04 to 2017-06-10

Prepared By:
Crime Analysis Unit
Spokane Police Department

Legend

NIBRS Events



Cases Represent LERMS Crime Codes
 Points may indicate multiple events
 Note: Veh Prowl is only Larceny category displayed



For Additional Information on Incidents
 pertaining to an Area, Trend, or Pattern
 Contact Information Analysis

0 0.2 0.4 0.6 0.8 1 1.2 1.4 1.6 Miles



THIS IS NOT A LEGAL DOCUMENT:
 The information shown on this map is compiled
 from various sources and is subject to constant
 revision. Information shown on this map should
 not be used to determine the location of facilities
 in relationship to property lines, section lines,
 streets, etc.



Sunday - Saturday

SE - Southwest District (P7)

6/4/2017 TO 6/10/2017



A/C	Offense Statute	Address	Reported Date	Dist
A	ROBBERY-2D (All Except Purse Snatching)		6/7/2017	P7
<u>SPD7BA</u>				
C	THEFT OF MOTOR VEHICLE	W 4TH AVE / S CANNON ST	6/10/2017	P7
C	THEFT(FIREARM) (From Building)	300 S COEUR D ALENE ST	6/4/2017	P7
C	THEFT-2D (From Motor Vehicle)	1600 W RIVERSIDE AVE	6/4/2017	P7
C	THEFT-3D (From Building)	1800 W 3RD AVE	6/7/2017	P7
C	THEFT-3D (From Building)	2300 W 2ND AVE	6/8/2017	P7
C	THEFT-3D (From Motor Vehicle)	W 2ND AVE / S ELM ST	6/9/2017	P7
C	THEFT-3D (Motor Vehicle Parts or Accessories)	1700 W 2ND AVE	6/7/2017	P7
<u>SPD7CH</u>				
C	THEFT OF MOTOR VEHICLE	1500 W 8TH AVE	6/5/2017	
C	THEFT(FIREARM) (From Motor Vehicle)	0 W ROCKWOOD BLVD	6/7/2017	P7
C	THEFT-2D (All Other Thefts)	W 8TH AVE / S BERNARD ST	6/6/2017	SPD
C	THEFT-2D (From Motor Vehicle)	0 W ROCKWOOD BLVD	6/7/2017	P7
C	THEFT-2D (Motor Vehicle Parts or Accessories)	0 E ROCKWOOD BLVD	6/4/2017	P7
C	THEFT-3D (All Other Thefts)	1800 W 9TH AVE	6/5/2017	P7
C	THEFT-3D (All Other Thefts)	1500 W 10TH AVE	6/9/2017	P7
C	THEFT-3D (From Motor Vehicle)	0 E ROCKWOOD BLVD	6/4/2017	P7
C	THEFT-3D (From Motor Vehicle)	S CANNON ST / W 6TH AVE	6/4/2017	P8
C	THEFT-3D (From Motor Vehicle)	0 E 9TH AVE	6/4/2017	P7
C	THEFT-3D (From Motor Vehicle)	0 W 6TH AVE	6/5/2017	P7
C	THEFT-3D (From Motor Vehicle)	600 S STEVENS ST	6/6/2017	P7
C	THEFT-3D (From Motor Vehicle)	0 W ROCKWOOD BLVD	6/7/2017	P7
C	THEFT-3D (From Motor Vehicle)	300 W 6TH AVE	6/8/2017	P7
C	THEFT-3D (From Motor Vehicle)	0 W ROCKWOOD BLVD	6/9/2017	P7
C	THEFT-3D (From Motor Vehicle)	0 W ROCKWOOD BLVD	6/9/2017	P7
A	THEFT-3D (From Motor Vehicle)	1100 W 7TH AVE	6/10/2017	P7
<u>SPD7CS</u>				
C	BURGLARY-2ND DEG	400 E 30TH AVE	6/6/2017	P6
C	BURGLARY-RESIDENTIAL	3800 S GANDY ST	6/9/2017	P7
C	THEFT-2D (All Other Thefts)	900 E 35TH AVE	6/8/2017	P7
C	THEFT-3D (From Building)	3800 S GANDY ST	6/9/2017	P7
C	THEFT-3D (From Building)	800 E 29TH AVE	6/10/2017	P7
A	THEFT-3D (From Motor Vehicle)	1200 E 35TH AVE	6/4/2017	P5
C	THEFT-3D (From Motor Vehicle)	3900 S SHERMAN ST	6/8/2017	P7
C	THEFT-3D (Shoplifting)	800 E 29TH AVE	6/5/2017	P7
C	THEFT-3D (Shoplifting)	800 E 29TH AVE	6/5/2017	P7

A/C	Offense Statute	Address	Reported Date	Dist
C	THEFT-3D (Shoplifting)	800 E 29TH AVE	6/9/2017	P7
<u>SPD7GT</u>				
C	BURGLARY-2ND DEG	3300 W THORPE RD	6/6/2017	P7
C	THEFT-3D (From Motor Vehicle)	2100 S CANYON WOODS LN	6/5/2017	P7
<u>SPD7LC</u>				
C	THEFT-3D (All Other Thefts)	4200 S CHENEY SPOKANE RD	6/9/2017	P7
C	THEFT-3D (All Other Thefts)	4000 S CHENEY SPOKANE RD	6/9/2017	P7
C	THEFT-CITY (All Other Thefts)	2100 S INLAND EMPIRE WAY	6/9/2017	P7
C	VEHICLE PROWLING-2D/From Motor Vehicle	1700 W 26TH AVE	6/6/2017	SPD
<u>SPD7MC</u>				
C	THEFT-3D (All Other Thefts)	700 W 17TH AVE	6/5/2017	P7
C	THEFT-3D (From Motor Vehicle)	E 28TH AVE / S DIVISION ST	6/5/2017	P7
C	THEFT-3D (From Motor Vehicle)	2800 S TEKOA ST	6/8/2017	P7
<u>SPD7PV</u>				
C	BURGLARY-RESIDENTIAL	1600 W WILSON AVE	6/5/2017	P7
A	THEFT-3D (All Other Thefts)	1600 W CLARKE AVE	6/4/2017	P7
C	THEFT-3D (All Other Thefts)	1500 W WATER AVE	6/6/2017	P7
A	THEFT-3D (From Motor Vehicle)	1600 W CLARKE AVE	6/4/2017	P7
<u>SPD7WH</u>				
C	BURGLARY-RESIDENTIAL	1500 S RUSTLE ST	6/6/2017	P7
C	MURDER-2D	1000 S WESTCLIFF PL	6/5/2017	
C	THEFT-1D (From Motor Vehicle)	1500 S RUSTLE ST	6/6/2017	P7
C	THEFT-2D (All Other Thefts)	1000 S F ST	6/7/2017	P7
C	THEFT-2D (All Other Thefts)	1000 S ASSEMBLY RD	6/9/2017	P7
C	THEFT-2D (From Motor Vehicle)	2000 S ASSEMBLY ST	6/5/2017	P7
C	THEFT-3D (All Other Thefts)	1500 S RUSTLE ST	6/5/2017	P7
C	THEFT-3D (From Motor Vehicle)	1100 S WESTCLIFF PL	6/5/2017	P7
C	THEFT-3D (From Motor Vehicle)	1000 S WESTCLIFF PL	6/5/2017	P7
C	THEFT-3D (From Motor Vehicle)	1000 S WESTCLIFF PL	6/5/2017	P7

SPOKANE POLICE DEPARTMENT

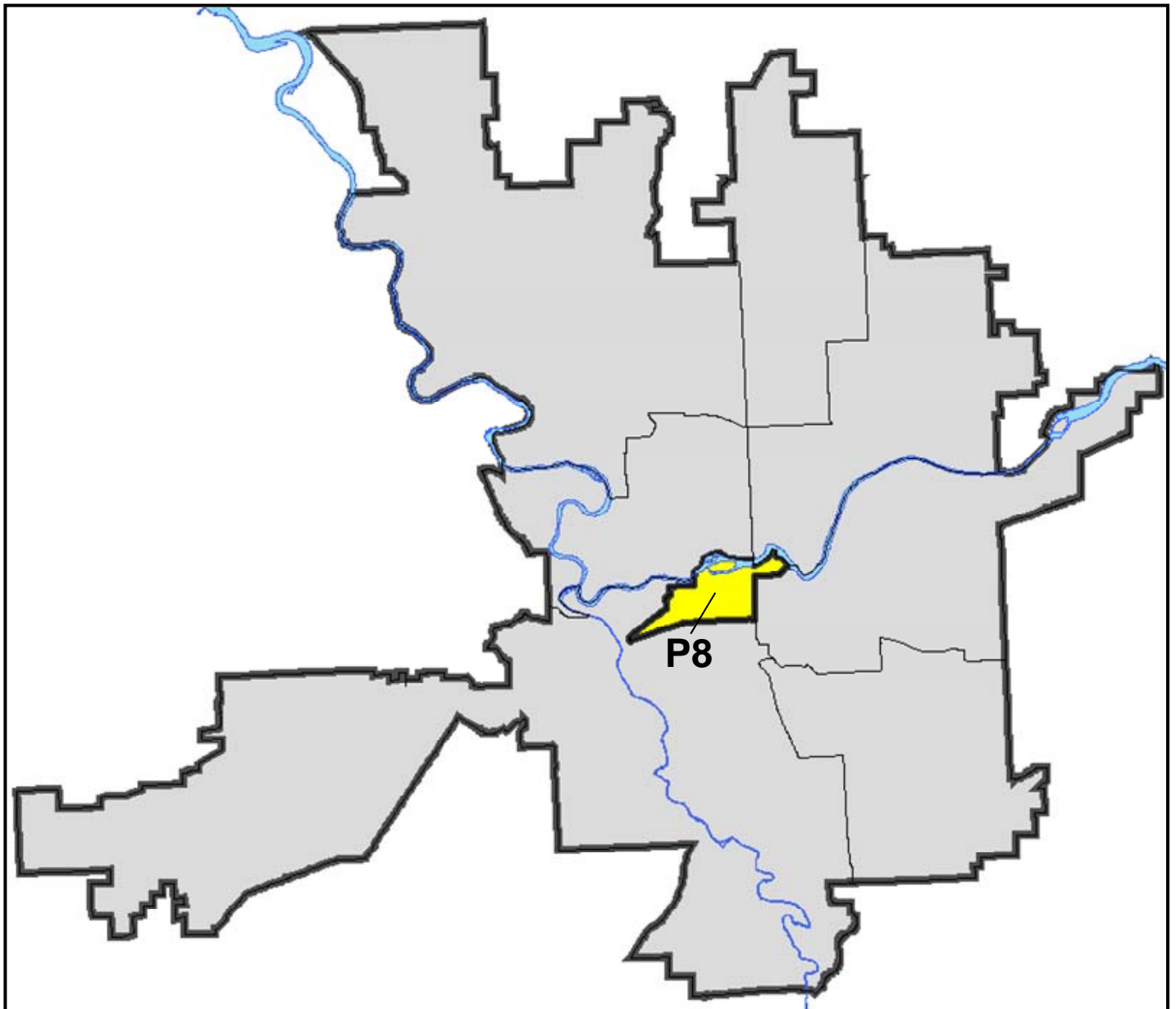
DOWNTOWN

Police Service Area



PSA Commander

Captain David Singley



POLICE SUMMARY - Ending: Saturday, June 10, 2017

DOWNTOWN PRECINCT (P8)



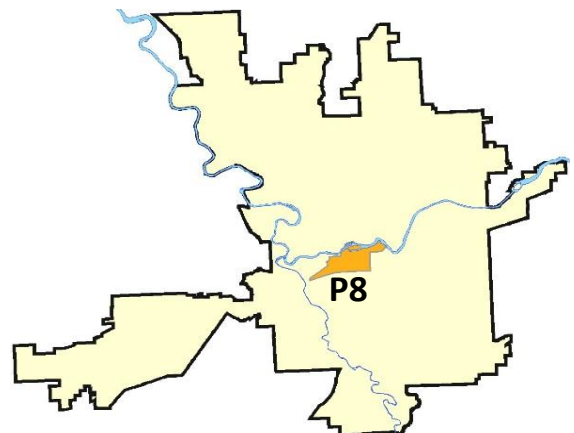
Preliminary IBR Counts

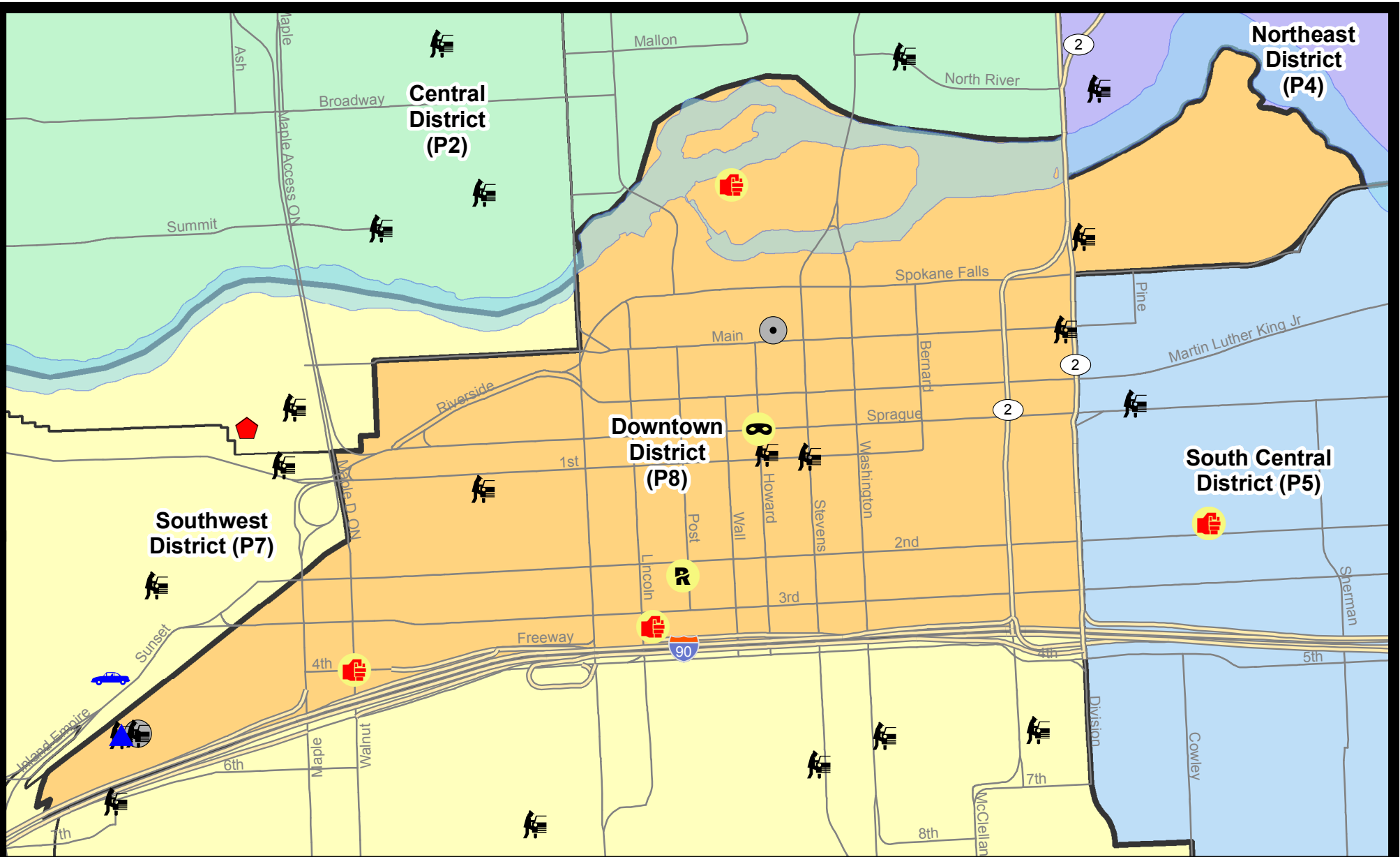
NIBRS Categories (Part 1 Selected)		7 Day Comparison			28 Day Comparison			YTD Comparison		
		Current	Prior	Percent	Current	Prior	Percent	Current	Prior	Percent
Violent	Criminal Homicide	0	0		0	0		0		
	Rape	1	0		5	0		15		
	Robbery - Commercial	0	0		0	0		1		
	Robbery - Person	2	2	0.00%	5	3	66.67%	16		
	Aggravated Assault - Non DV	2	3	-33.33%	7	4	75.00%	31		
	Aggravated Assault - DV	1	1	0.00%	3	5	-40.00%	12		
Violent Total:		6	6	0.00%	20	12	66.67%	75		
Property	Burglary - Residential	0	1	-100.00%	2	3	-33.33%	14		
	Burglary Garage	1	0		1	1	0.00%	2		
	Burglary Commercial	2	0		5	1	400.00%	18		
	Larceny	17	25	-32.00%	103	120	-14.17%	469		
	Vehicle Theft	0	4	-100.00%	5	4	25.00%	24		
	Arson	0	0		0	0		0		
Property Total:		20	30	-33.33%	116	129	-10.08%	527		
Preliminary Part 1 Crime Totals:		26	36	-27.78%	136	141	-3.55%	602		
Current 7 Day Period:		6/4/2017 - 6/10/2017			Prior 7 Day Period:		5/28/2017 - 6/3/2017			
Current 28 Day Period:		5/14/2017 - 6/10/2017			Prior 28 Day Period:		4/16/2017 - 5/13/2017			
Current YTD Day Period:		1/1/2017 - 6/10/2017			Prior YTD Period:		1/1/2016 - 6/10/2016			

Prepared by SPD Crime Analysis Office - Monday, June 12, 2017

NOTE: SPD moved from UCR to the NIBRS reporting standard on 10/4/16 following the transition to a new RMS System. [Numbers on CompStat reports prior to this date should not be used as a comparison to those on this report.](#) Additional info on these reporting standards can be found on the FBI website: <https://ucr.fbi.gov/nibrs-overview>

This chart represents Preliminary counts of selected crime categories from Police Case Reports. Full statistical analysis to determine the confidence level of this data has not been performed. The % change columns on the preliminary counts differ from the percentage change on the NIBRS crime report, sometimes significantly. The CompStat report is designed for operational use and includes only selected NIBRS categories and coding less complex than full NIBRS rules. Official statistics for these and other NIBRS categories can be found on WASPC & FBI websites once available.




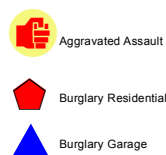



City of Spokane
Downtown District (P8)
Selected
Crime Types
2017-06-04 to 2017-06-10

Prepared By:
Crime Analysis Unit
Spokane Police Department

Legend

NIBRS Events



Cases Represent LERMS Crime Codes
 Points may indicate multiple events
 Note: Veh Prowl is only Larceny category displayed



For Additional Information on Incidents
 pertaining to an Area, Trend, or Pattern
 Contact Information Analysis

0 0.2 Miles



THIS IS NOT A LEGAL DOCUMENT:
 The information shown on this map is compiled
 from various sources and is subject to constant
 revision. Information shown on this map should
 not be used to determine the location of facilities
 in relationship to property lines, section lines,
 streets, etc.



Sunday - Saturday

6/4/2017 TO 6/10/2017

SW - Downtown District (P8)



A/C	Offense Statute	Address	Reported Date	Dist
C	ROBBERY-2D (All Except Purse Snatching)		6/6/2017	P8
SPD8RS				
C	ASSAULT-2D	800 W 3RD AVE	6/4/2017	
C	ASSAULT-2D	W 4TH AVE / S WALNUT ST	6/6/2017	P8
C	ASSAULT-2D	500 N HOWARD ST	6/7/2017	
C	BURGLARY-2ND DEG	1900 W 5TH AVE	6/7/2017	P7
C	BURGLARY-2ND DEG	1900 W 5TH AVE	6/7/2017	P8
C	BURGLARY-2ND DEG	500 W MAIN AVE	6/8/2017	P8
C	RAPE-3D (RAPE)		6/9/2017	P8
A	ROBBERY-2D (All Except Purse Snatching)	W SPRAGUE AVE / N HOWARD ST	6/8/2017	P8
C	THEFT-2D (All Other Thefts)	S BROWNE ST / W PACIFIC AVE	6/4/2017	P8
C	THEFT-2D (Shoplifting)	700 W MAIN AVE	6/9/2017	P8
C	THEFT-3D (All Other Thefts)	700 W RIVERSIDE AVE	6/8/2017	SPD
C	THEFT-3D (All Other Thefts)	900 W MAIN AVE	6/10/2017	P8
C	THEFT-3D (From Building)	500 W SPRAGUE AVE	6/6/2017	P8
C	THEFT-3D (From Building)	300 W 3RD AVE	6/8/2017	P8
C	THEFT-3D (From Motor Vehicle)	0 W MAIN AVE	6/5/2017	P8
C	THEFT-3D (From Motor Vehicle)	0 E OLIVE AVE	6/5/2017	P8
C	THEFT-3D (From Motor Vehicle)	W 1ST AVE / S STEVENS ST	6/6/2017	P8
C	THEFT-3D (From Motor Vehicle)	0 S HOWARD ST	6/6/2017	P8
A	THEFT-3D (From Motor Vehicle)	100 S JEFFERSON ST	6/7/2017	P8
C	THEFT-3D (From Motor Vehicle)	1900 W 5TH AVE	6/7/2017	P7
A	THEFT-3D (From Motor Vehicle)	1900 W 5TH AVE	6/7/2017	P8
C	THEFT-3D (Shoplifting)	300 W SPOKANE FALLS BLVD	6/6/2017	SPD
C	THEFT-3D (Shoplifting)	700 W MAIN AVE	6/9/2017	P8
C	THEFT-3D (Shoplifting)	700 W SPOKANE FALLS BLVD	6/10/2017	SPD
C	THEFT-CITY (Shoplifting)	500 W SPRAGUE AVE	6/6/2017	P8

POLICE SUMMARY - Ending: Saturday, June 10, 2017



Other Jurisdiction or Unk District

Preliminary IBR Counts

NIBRS Categories (Part 1 Selected)		7 Day Comparison			28 Day Comparison			YTD Comparison		
		Current	Prior	Percent	Current	Prior	Percent	Current	Prior	Percent
Violent	Criminal Homicide	0	0		0	0		0		
	Rape	0	3	-100.00%	3	3	0.00%	17		
	Robbery - Commercial	0	0		1	0		8		
	Robbery - Person	0	1	-100.00%	1	4	-75.00%	14		
	Aggravated Assault - Non DV	1	4	-75.00%	8	17	-52.94%	46		
	Aggravated Assault - DV	0	1	-100.00%	1	1	0.00%	9		
Violent Total:		1	9	-88.89%	14	25	-44.00%	94		
Property	Burglary - Residential	0	0		0	0		1		
	Burglary Garage	0	0		0	0		0		
	Burglary Commercial	0	0		0	0		1		
	Larceny	1	1	0.00%	4	5	-20.00%	35		
	Vehicle Theft	2	0		4	3	33.33%	31		
	Arson	0	2	-100.00%	2	0		2		
Property Total:		3	3	0.00%	10	8	25.00%	70		
Preliminary Part 1 Crime Totals:		4	12	-66.67%	24	33	-27.27%	164		
Current 7 Day Period:		6/4/2017 - 6/10/2017			Prior 7 Day Period:		5/28/2017 - 6/3/2017			
Current 28 Day Period:		5/14/2017 - 6/10/2017			Prior 28 Day Period:		4/16/2017 - 5/13/2017			
Current YTD Day Period:		1/1/2017 - 6/10/2017			Prior YTD Period:		1/1/2016 - 6/10/2016			

Prepared by SPD Crime Analysis Office - Monday, June 12, 2017

NOTE: SPD moved from UCR to the NIBRS reporting standard on 10/4/16 following the transition to a new RMS System. [Numbers on CompStat reports prior to this date should not be used as a comparison to those on this report.](#) Additional info on these reporting standards can be found on the FBI website: <https://ucr.fbi.gov/nibrs-overview>

This chart represents Preliminary counts of selected crime categories from Police Case Reports. Full statistical analysis to determine the confidence level of this data has not been performed. The % change columns on the preliminary counts differ from the percentage change on the NIBRS crime report, sometimes significantly. The CompStat report is designed for operational use and includes only selected NIBRS categories and coding less complex than full NIBRS rules. Official statistics for these and other NIBRS categories can be found on WASPC & FBI websites once available.

Sunday - Saturday

6/4/2017 TO 6/10/2017

Other Jurisdiction/Unk District



A/C	Offense Statute	Address	Reported Date	Dist
C	ASSAULT-3D (d)or(f) (Weapon/Instrument/Bodily Harm)		6/5/2017	
<u>SC10</u>				
C	MAIL THEFT (All Others)	5800 S REGAL ST	6/8/2017	Oth
<u>SIAD7WP</u>				
C	THEFT OF MOTOR VEHICLE	9000 W AIRPORT DR	6/6/2017	P7
C	THEFT OF MOTOR VEHICLE	9000 W AIRPORT DR	6/7/2017	P7