

SPOKANE POLICE DEPARTMENT

PRELIMINARY CITYWIDE **IBR** CRIME REPORT



Preliminary IBR Counts

CHIEF OF POLICE

Craig Meidl

Period Ending: Saturday, June 03, 2017

NIBRS Categories (Part 1 Selected)		7 Day Comparison			28 Day Comparison			YTD Comparison		
		Current	Prior	Percent	Current	Prior	Percent	Current	Prior	Percent
Violent	Criminal Homicide	0	0		0	0		2		
	Rape	10	16	-37.50%	49	23	113.04%	155		
	Robbery - Commercial	1	3	-66.67%	5	5	0.00%	44		
	Robbery - Person	5	2	150.00%	17	7	142.86%	86		
	Aggravated Assault - Non DV	13	13	0.00%	43	50	-14.00%	236		
	Aggravated Assault - DV	9	5	80.00%	34	27	25.93%	156		
Violent Total:		38	39	-2.56%	148	112	32.14%	679		
Property	Burglary - Residential	32	22	45.45%	99	97	2.06%	482		
	Burglary Garage	17	11	54.55%	51	54	-5.56%	256		
	Burglary Commercial	6	6	0.00%	38	38	0.00%	212		
	Larceny	246	315	-21.90%	1141	1009	13.08%	5007		
	Vehicle Theft	57	38	50.00%	177	155	14.19%	840		
	Arson	3	0		6	2	200.00%	10		
Property Total:		361	392	-7.91%	1512	1355	11.59%	6807		
Preliminary Part 1 Crime Totals:		399	431	-7.42%	1660	1467	13.16%	7486		

Current 7 Day Period: 5/28/2017 - 6/3/2017

Current 28 Day Period: 5/7/2017 - 6/3/2017

Current YTD Day Period: 1/1/2017 - 6/3/2017

Prior 7 Day Period: 5/21/2017 - 5/27/2017

Prior 28 Day Period: 4/9/2017 - 5/6/2017

Prior YTD Period: 1/1/2016 - 6/3/2016

Prepared by SPD Crime Analysis Office - Monday, June 05, 2017

NOTE: SPD moved from UCR to the NIBRS reporting standard on 10/4/16 following the transition to a new RMS System. Numbers on CompStat reports prior to this date should not be used as a comparison to those on this report. Additional info on these reporting standards can be found on the FBI website: <https://ucr.fbi.gov/nibrs-overview>

This chart represents Preliminary counts of selected crime categories from Police Case Reports. Full statistical analysis to determine the confidence level of this data has not been performed. The % change columns on the preliminary counts differ from the percentage change on the NIBRS crime report, sometimes significantly. The CompStat report is designed for operational use and includes only selected NIBRS categories and coding less complex than full NIBRS rules. Official statistics for these and other NIBRS categories can be found on WASPC & FBI websites once available.



SPOKANE POLICE DEPARTMENT



NORTH Police Service Area

PSA Commander

Captain Dan Torok

Northwest District (P1)

Central District (P2)

Neva-Wood District (P3)

Northeast District (P4)



POLICE SUMMARY - Ending: Saturday, June 03, 2017

NORTH PRECINCT (P1, P2, P3, and P4)



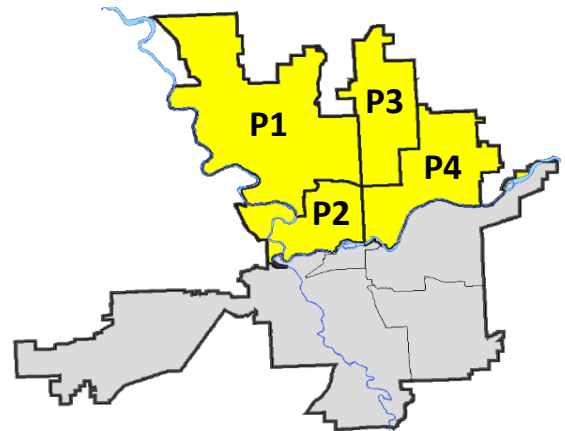
Preliminary IBR Counts

NIBRS Categories (Part 1 Selected)		7 Day Comparison			28 Day Comparison			YTD Comparison		
		Current	Prior	Percent	Current	Prior	Percent	Current	Prior	Percent
Violent	Criminal Homicide	0	0		0	0		2		
	Rape	3	9	-66.67%	23	14	64.29%	79		
	Robbery - Commercial	1	2	-50.00%	4	5	-20.00%	32		
	Robbery - Person	4	0		8	2	300.00%	34		
	Aggravated Assault - Non DV	9	6	50.00%	19	21	-9.52%	112		
	Aggravated Assault - DV	5	1	400.00%	16	17	-5.88%	90		
Violent Total:		22	18	22.22%	70	59	18.64%	349		
Property	Burglary - Residential	25	9	177.78%	58	58	0.00%	305		
	Burglary Garage	9	8	12.50%	31	28	10.71%	160		
	Burglary Commercial	3	2	50.00%	19	25	-24.00%	133		
	Larceny	139	209	-33.49%	699	598	16.89%	3124		
	Vehicle Theft	40	20	100.00%	115	100	15.00%	504		
	Arson	1	0		3	2	50.00%	5		
Property Total:		217	248	-12.50%	925	811	14.06%	4231		
Preliminary Part 1 Crime Totals:		239	266	-10.15%	995	870	14.37%	4580		
Current 7 Day Period:		5/28/2017 - 6/3/2017			Prior 7 Day Period:		5/21/2017 - 5/27/2017			
Current 28 Day Period:		5/7/2017 - 6/3/2017			Prior 28 Day Period:		4/9/2017 - 5/6/2017			
Current YTD Day Period:		1/1/2017 - 6/3/2017			Prior YTD Period:		1/1/2016 - 6/3/2016			

Prepared by SPD Crime Analysis Office - Monday, June 05, 2017

NOTE: SPD moved from UCR to the NIBRS reporting standard on 10/4/16 following the transition to a new RMS System. [Numbers on CompStat reports prior to this date should not be used as a comparison to those on this report.](#) Additional info on these reporting standards can be found on the FBI website: <https://ucr.fbi.gov/nibrs-overview>

This chart represents Preliminary counts of selected crime categories from Police Case Reports. Full statistical analysis to determine the confidence level of this data has not been performed. The % change columns on the preliminary counts differ from the percentage change on the NIBRS crime report, sometimes significantly. The CompStat report is designed for operational use and includes only selected NIBRS categories and coding less complex than full NIBRS rules. Official statistics for these and other NIBRS categories can be found on WASPC & FBI websites once available.



POLICE SUMMARY - Ending: Saturday, June 03, 2017



NW - Northwest District (P1)

Preliminary IBR Counts

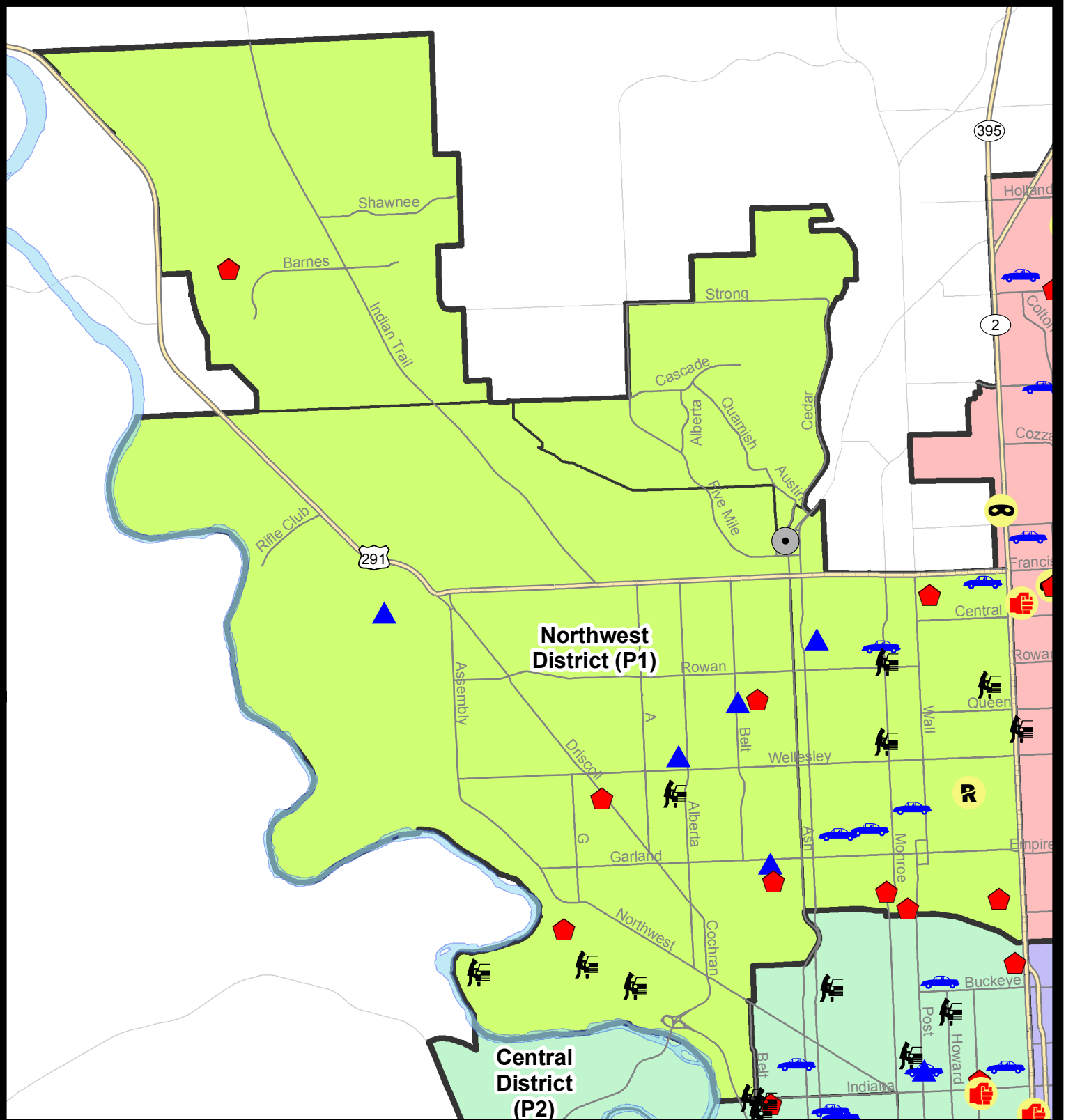
NIBRS Categories (Part 1 Selected)		7 Day Comparison			28 Day Comparison			YTD Comparison		
		Current	Prior	Percent	Current	Prior	Percent	Current	Prior	Percent
Violent	Criminal Homicide	0	0		0	0		0		
	Rape	1	2	-50.00%	3	3	0.00%	14		
	Robbery - Commercial	0	1	-100.00%	1	0		2		
	Robbery - Person	0	0		1	0		10		
	Aggravated Assault - Non DV	0	1	-100.00%	2	3	-33.33%	28		
	Aggravated Assault - DV	0	0		1	2	-50.00%	12		
Violent Total:		1	4	-75.00%	8	8	0.00%	66		
Property	Burglary - Residential	9	4	125.00%	18	17	5.88%	74		
	Burglary Garage	5	3	66.67%	14	7	100.00%	48		
	Burglary Commercial	1	0		5	5	0.00%	17		
	Larceny	30	58	-48.28%	163	120	35.83%	654		
	Vehicle Theft	6	3	100.00%	19	20	-5.00%	92		
	Arson	0	0		1	0		1		
Property Total:		51	68	-25.00%	220	169	30.18%	886		
Preliminary Part 1 Crime Totals:		52	72	-27.78%	228	177	28.81%	952		
Current 7 Day Period:		5/28/2017 - 6/3/2017			Prior 7 Day Period:		5/21/2017 - 5/27/2017			
Current 28 Day Period:		5/7/2017 - 6/3/2017			Prior 28 Day Period:		4/9/2017 - 5/6/2017			
Current YTD Day Period:		1/1/2017 - 6/3/2017			Prior YTD Period:		1/1/2016 - 6/3/2016			

Prepared by SPD Crime Analysis Office - Monday, June 05, 2017

NOTE: SPD moved from UCR to the NIBRS reporting standard on 10/4/16 following the transition to a new RMS System. [Numbers on CompStat reports prior to this date should not be used as a comparison to those on this report.](#) Additional info on these reporting standards can be found on the FBI website: <https://ucr.fbi.gov/nibrs-overview>

This chart represents Preliminary counts of selected crime categories from Police Case Reports. Full statistical analysis to determine the confidence level of this data has not been performed. The % change columns on the preliminary counts differ from the percentage change on the NIBRS crime report, sometimes significantly. The CompStat report is designed for operational use and includes only selected NIBRS categories and coding less complex than full NIBRS rules. Official statistics for these and other NIBRS categories can be found on WASPC & FBI websites once available.





City of Spokane
Northwest District (P1)
Selected
Crime Codes
2017-05-28 to 2017-06-03
 Prepared By:
 Crime Analysis Unit
 Spokane Police Department

Legend

NIBRS Events



Criminal Homicide



Rape



Robbery Commercial



Robbery Person



Aggravated Assault



Burglary Residential



Burglary Garage



Burglary Commercial



Vehicle Prowling



Vehicle Theft



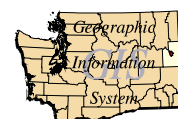
Arson



Cases Represent LERMS Crime Codes
 Points may indicate multiple events
 Note: Veh Prowl is only Larceny displayed

For Additional Information on
 Incidents pertaining to an
 Area, Trend, or Pattern
 Contact Information Analysis

0 0.25 0.5 1 Miles



THIS IS NOT A LEGAL DOCUMENT.
 The information shown on this map is compiled
 from various sources and is subject to constant
 revision. Information shown on this map should
 not be used to determine the location of facilities
 in relationship to property lines, section lines,
 streets, etc.

Sunday - Saturday

5/28/2017 TO 6/3/2017

NW - Northwest District (P1)



A/C	Offense Statute	Address	Reported Date	Dist
C	THEFT-CITY (From Motor Vehicle)		5/28/2017	P1
<u>SPA1BS</u>				
C	BURGLARY-2ND DEG	6600 N ASH ST	5/30/2017	P1
<u>SPA1FM</u>				
C	THEFT-3D (All Other Thefts)	7800 N DEBBY LYNN CT	5/30/2017	P1
<u>SPA1IT</u>				
C	BURGLARY-RESIDENTIAL	9100 N ROSEBURY LN	6/3/2017	P1
C	THEFT-3D (Shoplifting)	9000 N INDIAN TRAIL RD	5/28/2017	P1
<u>SPA1NH</u>				
C	BURGLARY-2ND DEG	5700 N WALNUT ST	5/31/2017	P1
C	BURGLARY-RESIDENTIAL	100 W GLASS AVE	5/28/2017	P2
A	BURGLARY-RESIDENTIAL	1000 W GLASS AVE	5/31/2017	P1
C	BURGLARY-RESIDENTIAL	800 W CORA AVE	6/2/2017	P2
C	BURGLARY-RESIDENTIAL	6100 N HOWARD ST	6/3/2017	P1
C	RAPE-1ST DEG (RAPE)		6/1/2017	
A	THEFT OF MOTOR VEHICLE	N JEFFERSON ST / W LACROSSE AVE	5/28/2017	P1
C	THEFT OF MOTOR VEHICLE	4200 N POST ST	5/31/2017	P1
C	THEFT OF MOTOR VEHICLE	4000 N CEDAR ST	5/31/2017	P1
C	THEFT OF MOTOR VEHICLE	5600 N MONROE ST	5/31/2017	P1
A	THEFT OF MOTOR VEHICLE	6200 N NORMANDIE ST	6/3/2017	P1
C	THEFT OF MOTOR VEHICLE	6200 N NORMANDIE ST	6/3/2017	P1
C	THEFT-2D (From Motor Vehicle)	300 W QUEEN AVE	6/3/2017	Oth
C	THEFT-2D (Shoplifting)	1000 W GARLAND AVE	5/29/2017	SPA
C	THEFT-3D (All Other Thefts)	5800 N MONROE ST	5/30/2017	P1
C	THEFT-3D (All Other Thefts)	500 W GARLAND AVE	6/2/2017	P1
C	THEFT-3D (From Motor Vehicle)	4800 N MONROE ST	5/28/2017	P1
C	THEFT-3D (From Motor Vehicle)	5500 N MONROE ST	5/31/2017	P1
C	THEFT-3D (Motor Vehicle Parts or Accessories)	5900 N POST ST	5/28/2017	P1
C	THEFT-3D (Motor Vehicle Parts or Accessories)	900 W GLASS AVE	6/1/2017	P1
C	THEFT-3D (Shoplifting)	3400 N DIVISION ST	6/2/2017	P1
C	THEFT-CITY (From Building)	1400 W PROVIDENCE AVE	5/29/2017	P1
<u>SPA1NW</u>				
C	BURGLARY-1D	1900 W KIERNAN AVE	5/31/2017	P1
C	BURGLARY-2ND DEG	2600 W BROAD AVE	5/29/2017	P1
C	BURGLARY-2ND DEG	6100 N OXFORD DR	5/31/2017	P1
C	BURGLARY-2ND DEG	1900 W GARLAND AVE	6/1/2017	P1

A/C	Offense Statute	Address	Reported Date	Dist
C	BURGLARY-2ND DEG	5200 N BELT ST	6/1/2017	P1
C	BURGLARY-RESIDENTIAL	3200 W PRINCETON AVE	5/29/2017	P1
A	BURGLARY-RESIDENTIAL	3600 W CORA AVE	5/30/2017	P1
C	BURGLARY-RESIDENTIAL	5200 N CANNON ST	6/1/2017	P1
C	THEFT-2D (All Other Thefts)	5900 N RIDGEVIEW PL	5/29/2017	P1
C	THEFT-3D (All Other Thefts)	2100 W NORTHWEST BLVD	5/28/2017	P1
C	THEFT-3D (All Other Thefts)	2300 W WELLESLEY AVE	5/28/2017	P1
C	THEFT-3D (All Other Thefts)	4000 W HEROY AVE	5/29/2017	P1
C	THEFT-3D (All Other Thefts)	6200 N OXFORD DR	5/31/2017	P2
C	THEFT-3D (All Other Thefts)	6900 N DOUGLASS ST	6/1/2017	P1
C	THEFT-3D (All Other Thefts)	2200 W WELLESLEY AVE	6/2/2017	P1
C	THEFT-3D (From Building)	6200 N OXFORD DR	5/30/2017	P1
C	THEFT-3D (From Building)	6600 N CATHERINE ST	5/31/2017	P1
C	THEFT-3D (From Motor Vehicle)	3000 W CLEVELAND AVE	5/29/2017	P1
C	THEFT-3D (From Motor Vehicle)	2100 W INDIANA AVE	5/30/2017	P1
C	THEFT-3D (From Motor Vehicle)	4500 N ALBERTA ST	6/1/2017	P1
C	THEFT-3D (From Motor Vehicle)	4400 W DOWNRIVER DR	6/3/2017	P1
C	THEFT-3D (Shoplifting)	2300 W WELLESLEY AVE	5/28/2017	P1
C	THEFT-CITY (All Other Thefts)	3400 W EUCLID AVE	5/30/2017	P1
C	THEFT-CITY (Shoplifting)	2100 W NORTHWEST BLVD	6/3/2017	P1
C	VEHICLE PROWLING-2D/From Motor Vehicle	3400 W EUCLID AVE	5/30/2017	P1

POLICE SUMMARY - Ending: Saturday, June 03, 2017



NW - North Central District (P2)

Preliminary IBR Counts

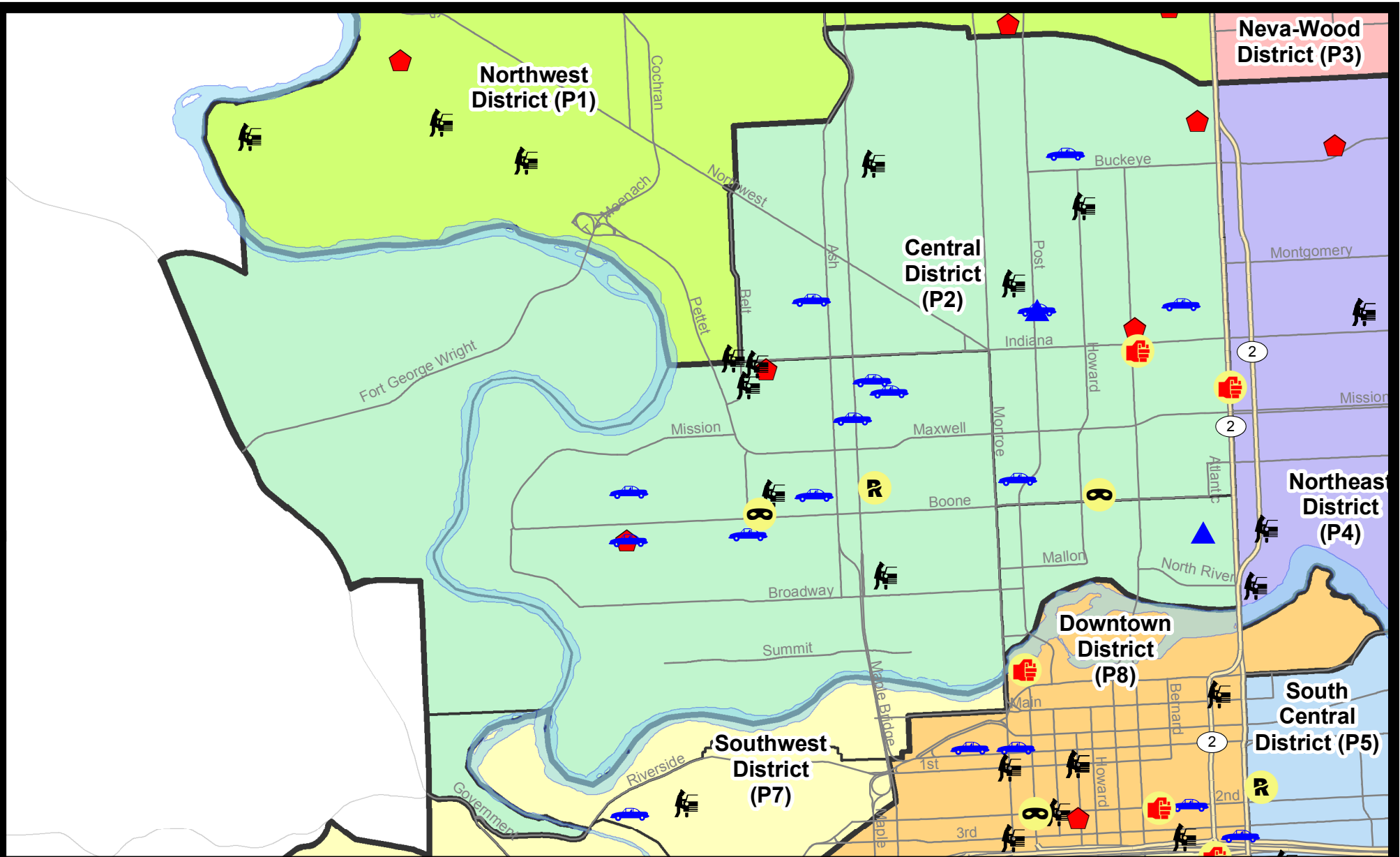
NIBRS Categories (Part 1 Selected)		7 Day Comparison			28 Day Comparison			YTD Comparison		
		Current	Prior	Percent	Current	Prior	Percent	Current	Prior	Percent
Violent	Criminal Homicide	0	0		0	0		0		
	Rape	1	2	-50.00%	6	3	100.00%	22		
	Robbery - Commercial	0	1	-100.00%	1	0		4		
	Robbery - Person	2	0		2	1	100.00%	7		
	Aggravated Assault - Non DV	1	1	0.00%	2	10	-80.00%	30		
	Aggravated Assault - DV	1	1	0.00%	5	4	25.00%	27		
Violent Total:		5	5	0.00%	16	18	-11.11%	90		
Property	Burglary - Residential	4	2	100.00%	11	12	-8.33%	71		
	Burglary Garage	2	2	0.00%	7	3	133.33%	42		
	Burglary Commercial	0	2	-100.00%	4	6	-33.33%	54		
	Larceny	28	42	-33.33%	139	93	49.46%	565		
	Vehicle Theft	12	6	100.00%	29	17	70.59%	91		
	Arson	0	0		1	1	0.00%	2		
Property Total:		46	54	-14.81%	191	132	44.70%	825		
Preliminary Part 1 Crime Totals:		51	59	-13.56%	207	150	38.00%	915		
Current 7 Day Period:		5/28/2017 - 6/3/2017			Prior 7 Day Period:		5/21/2017 - 5/27/2017			
Current 28 Day Period:		5/7/2017 - 6/3/2017			Prior 28 Day Period:		4/9/2017 - 5/6/2017			
Current YTD Day Period:		1/1/2017 - 6/3/2017			Prior YTD Period:		1/1/2016 - 6/3/2016			

Prepared by SPD Crime Analysis Office - Monday, June 05, 2017

NOTE: SPD moved from UCR to the NIBRS reporting standard on 10/4/16 following the transition to a new RMS System. [Numbers on CompStat reports prior to this date should not be used as a comparison to those on this report.](#) Additional info on these reporting standards can be found on the FBI website: <https://ucr.fbi.gov/nibrs-overview>

This chart represents Preliminary counts of selected crime categories from Police Case Reports. Full statistical analysis to determine the confidence level of this data has not been performed. The % change columns on the preliminary counts differ from the percentage change on the NIBRS crime report, sometimes significantly. The CompStat report is designed for operational use and includes only selected NIBRS categories and coding less complex than full NIBRS rules. Official statistics for these and other NIBRS categories can be found on WASPC & FBI websites once available.





City of Spokane
Central District (P2)
Selected
Crime Types
2017-05-28 to 2017-06-03
 Prepared By:
 Crime Analysis Unit
 Spokane Police Department

Legend

NIBRS Events



Robbery Commercial

Robbery Person

Aggravated Assault

Burglary Residential

Burglary Garage

Burglary Commercial

Vehicle Prowling

Vehicle Theft

Arson

Cases Represent LERMS Crime Codes
 Points may indicate multiple events
 Note: Veh Prowl is only Larceny category displayed



For Additional Information on Incidents
 pertaining to an Area, Trend, or Pattern
 Contact Information Analysis

0 0.2 0.4 0.6 Miles



THIS IS NOT A LEGAL DOCUMENT:
 The information shown on this map is compiled
 from various sources and is subject to constant
 revision. Information shown on this map should
 not be used to determine the location of facilities
 in relationship to property lines, section lines,
 streets, etc.



Sunday - Saturday

5/28/2017 TO 6/3/2017

NW - Central District (P2)



A/C	Offense Statute	Address	Reported Date	Dist
C	ASSAULT-3D (d)or(f) (Weapon/Instrument/Bodily Harm)		5/31/2017	P2
<u>SPA2EG</u>				
C	ASSAULT-2D	300 W INDIANA AVE	6/1/2017	
C	BURGLARY-2ND DEG	700 W KNOX AVE	5/30/2017	P1
C	BURGLARY-RESIDENTIAL	2900 N ATLANTIC ST	5/28/2017	P2
C	BURGLARY-RESIDENTIAL	1900 N WASHINGTON ST	6/1/2017	P2
C	MAIL THEFT (All Others)	1900 N WASHINGTON ST	5/31/2017	P2
C	ROBBERY-1D (All Except Purse Snatching)	500 W BOONE AVE	5/31/2017	P1
C	THEFT OF MOTOR VEHICLE	700 W KNOX AVE	5/30/2017	P1
C	THEFT OF MOTOR VEHICLE	100 W KNOX AVE	5/30/2017	P2
C	THEFT OF MOTOR VEHICLE	1700 W MANSFIELD AVE	6/1/2017	P2
C	THEFT OF MOTOR VEHICLE	600 W CLEVELAND AVE	6/2/2017	P2
C	THEFT OF MOTOR VEHICLE	N LINCOLN ST / W SHARP AVE	6/3/2017	
C	THEFT-3D (All Other Thefts)	2800 N ELM ST	5/28/2017	P2
C	THEFT-3D (All Other Thefts)	1700 N NORMANDIE ST	5/29/2017	P2
C	THEFT-3D (All Other Thefts)	1700 W MANSFIELD AVE	5/30/2017	P2
C	THEFT-3D (All Other Thefts)	1600 N CALISPEL ST	5/31/2017	P2
C	THEFT-3D (All Other Thefts)	2600 N DIVISION ST	6/1/2017	P2
C	THEFT-3D (From Building)	2000 W NORTHWEST BLVD	5/28/2017	P2
C	THEFT-3D (From Building)	700 W KNOX AVE	5/30/2017	P1
C	THEFT-3D (From Building)	1600 W NORTHWEST BLVD	6/2/2017	P2
C	THEFT-3D (From Motor Vehicle)	2500 N HOWARD ST	5/28/2017	P2
C	THEFT-3D (From Motor Vehicle)	800 W MANSFIELD AVE	6/1/2017	P2
C	THEFT-3D (Shoplifting)	700 W BOONE AVE	6/1/2017	P2
A	VEHICLE PROWLING-2D/From Motor Vehicle	1400 W GRACE AVE	6/3/2017	P2
<u>SPA2RS</u>				
C	BURGLARY-2ND DEG	100 W CATALDO AVE	5/30/2017	P2
C	THEFT-3D (All Other Thefts)	300 W NORTH RIVER DR	5/28/2017	P8
C	THEFT-3D (All Other Thefts)	900 N DIVISION ST	5/29/2017	P2
C	THEFT-3D (All Other Thefts)	100 W NORTH RIVER DR	5/31/2017	P2
C	THEFT-3D (From Building)	N MONROE ST / W BROADWAY AVE	5/31/2017	P2
C	THEFT-3D (Shoplifting)	800 W MALLON AVE	5/29/2017	P2
<u>SPA2WC</u>				
C	BURGLARY-RESIDENTIAL	2600 W GARDNER AVE	5/28/2017	P2
C	BURGLARY-RESIDENTIAL	1800 N CANNON ST	6/2/2017	P1
C	RAPE OF A CHILD-1D (RAPE)		6/1/2017	P2
C	ROBBERY-2D (All Except Purse Snatching)	2000 W BOONE AVE	6/1/2017	

For protection of victim privacy, the entire address on sexual assault crimes has been redacted.

A/C	Offense Statute	Address	Reported Date	Dist
C	THEFT OF MOTOR VEHICLE	1500 W NORA AVE	5/29/2017	P2
C	THEFT OF MOTOR VEHICLE	2600 W GARDNER AVE	5/29/2017	P1
C	THEFT OF MOTOR VEHICLE	1500 N MAPLE ST	5/30/2017	P2
C	THEFT OF MOTOR VEHICLE	2000 W GARDNER AVE	5/31/2017	P2
C	THEFT OF MOTOR VEHICLE	1400 W AUGUSTA AVE	6/1/2017	P2
C	THEFT OF MOTOR VEHICLE	2600 W SHARP AVE	6/2/2017	P1
C	THEFT OF MOTOR VEHICLE	W SHARP AVE / N OAK ST	6/2/2017	
C	THEFT-2D (All Other Thefts)	N ADAMS ST / W MALLON AVE	5/31/2017	P1
C	THEFT-2D (From Building)	1800 N CANNON ST	6/2/2017	P1
C	THEFT-3D (All Other Thefts)	1300 W BOONE AVE	5/29/2017	P2
C	THEFT-3D (All Other Thefts)	1500 N ELM ST	5/29/2017	P2
C	THEFT-3D (All Other Thefts)	1800 W MISSION AVE	6/1/2017	P2
C	THEFT-3D (All Other Thefts)	1100 W AUGUSTA AVE	6/3/2017	P2
A	THEFT-3D (From Motor Vehicle)	2000 W INDIANA AVE	5/29/2017	P4
C	THEFT-3D (From Motor Vehicle)	2000 W NORA AVE	5/29/2017	P2
C	THEFT-3D (From Motor Vehicle)	1900 W SHARP AVE	5/31/2017	P2
C	THEFT-3D (From Motor Vehicle)	N WALNUT ST / W MALLON AVE	5/31/2017	P2

POLICE SUMMARY - Ending: Saturday, June 03, 2017



NE - Neva-Wood District (P3)

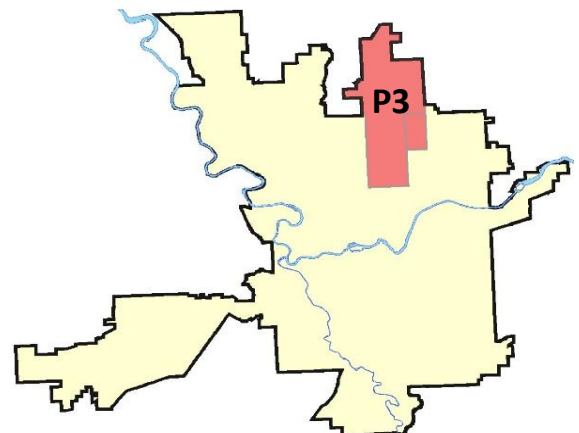
Preliminary IBR Counts

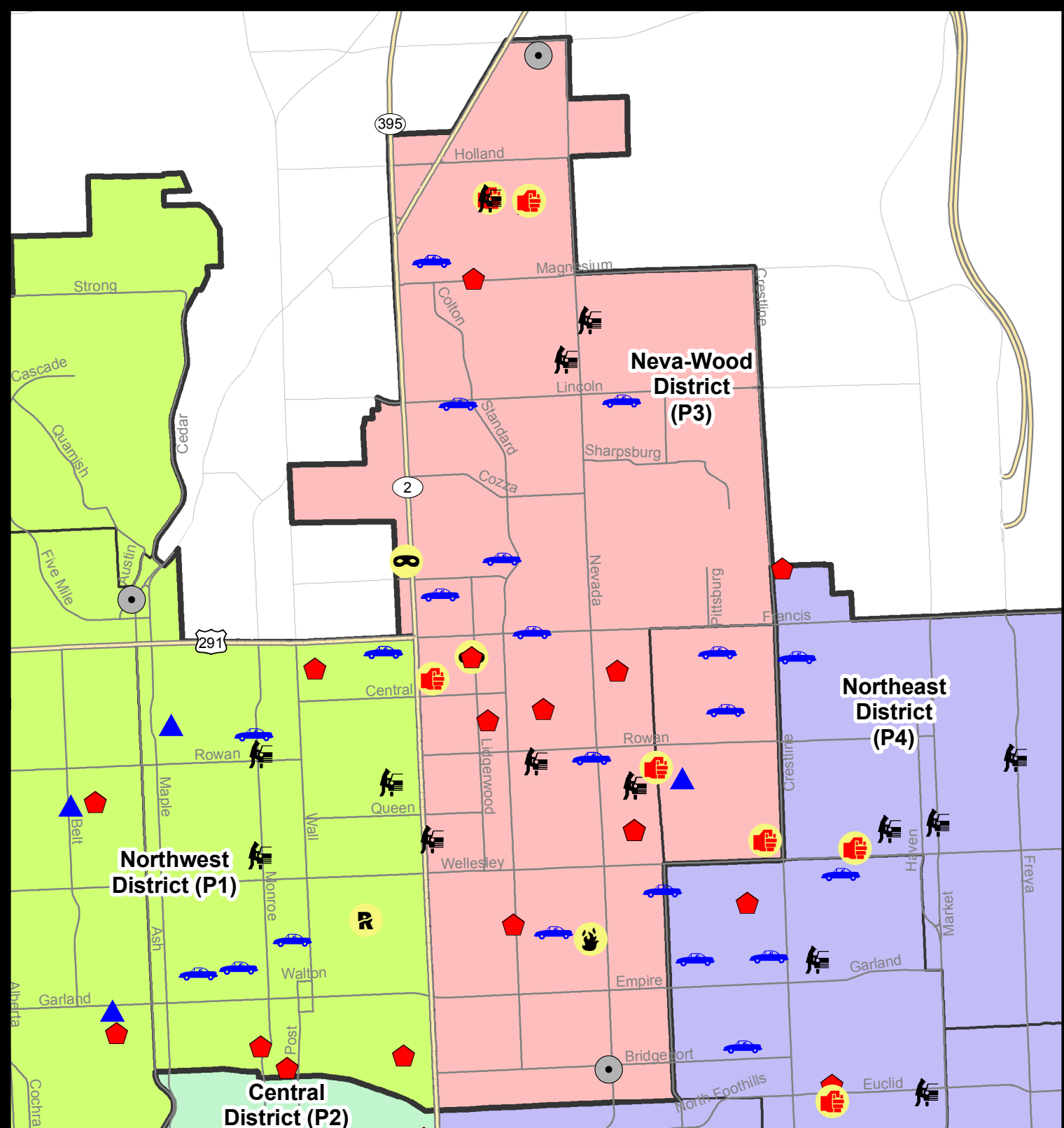
NIBRS Categories (Part 1 Selected)		7 Day Comparison			28 Day Comparison			YTD Comparison		
		Current	Prior	Percent	Current	Prior	Percent	Current	Prior	Percent
Violent	Criminal Homicide	0	0		0	0		1		
	Rape	1	2	-50.00%	8	4	100.00%	21		
	Robbery - Commercial	0	0		0	4	-100.00%	15		
	Robbery - Person	2	0		2	0		8		
	Aggravated Assault - Non DV	5	2	150.00%	7	5	40.00%	29		
	Aggravated Assault - DV	3	0		6	4	50.00%	29		
Violent Total:		11	4	175.00%	23	17	35.29%	103		
Property	Burglary - Residential	8	2	300.00%	18	17	5.88%	98		
	Burglary Garage	1	1	0.00%	5	11	-54.55%	42		
	Burglary Commercial	2	0		6	9	-33.33%	34		
	Larceny	45	82	-45.12%	256	255	0.39%	1266		
	Vehicle Theft	13	4	225.00%	43	43	0.00%	191		
	Arson	1	0		1	0		1		
Property Total:		70	89	-21.35%	329	335	-1.79%	1632		
Preliminary Part 1 Crime Totals:		81	93	-12.90%	352	352	0.00%	1735		
Current 7 Day Period:		5/28/2017 - 6/3/2017			Prior 7 Day Period:		5/21/2017 - 5/27/2017			
Current 28 Day Period:		5/7/2017 - 6/3/2017			Prior 28 Day Period:		4/9/2017 - 5/6/2017			
Current YTD Day Period:		1/1/2017 - 6/3/2017			Prior YTD Period:		1/1/2016 - 6/3/2016			

Prepared by SPD Crime Analysis Office - Monday, June 05, 2017

NOTE: SPD moved from UCR to the NIBRS reporting standard on 10/4/16 following the transition to a new RMS System. [Numbers on CompStat reports prior to this date should not be used as a comparison to those on this report.](#) Additional info on these reporting standards can be found on the FBI website: <https://ucr.fbi.gov/nibrs-overview>

This chart represents Preliminary counts of selected crime categories from Police Case Reports. Full statistical analysis to determine the confidence level of this data has not been performed. The % change columns on the preliminary counts differ from the percentage change on the NIBRS crime report, sometimes significantly. The CompStat report is designed for operational use and includes only selected NIBRS categories and coding less complex than full NIBRS rules. Official statistics for these and other NIBRS categories can be found on WASPC & FBI websites once available.





City of Spokane
Neva-Wood District (P3)
Selected Crime Codes
2017-05-28 to 2017-06-03
 Prepared By:
 Crime Analysis Unit
 Spokane Police Department

Legend

NIBRS Events



Criminal Homicide



Rape



Robbery Commercial



Robbery Person



Aggravated Assault



Burglary Residential



Burglary Garage



Burglary Commercial



Vehicle Prowling



Vehicle Theft



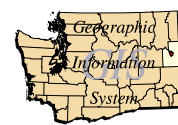
Arson



Cases Represent LERMS Crime Codes
 Points may indicate multiple events
 Note: Veh Prowl is only Larceny displayed

For Additional Information on
 Incidents pertaining to an
 Area, Trend, or Pattern
 Contact Information Analysis

0 0.2 0.4 0.8 Miles



THIS IS NOT A LEGAL DOCUMENT.
 The information shown on this map is compiled
 from various sources and is subject to constant
 revision. Information shown on this map should
 not be used to determine the location of facilities
 in relationship to property lines, section lines,
 streets, etc.

Sunday - Saturday

5/28/2017 TO 6/3/2017

NE - Neva-Wood District (P3)



A/C	Offense Statute	Address	Reported Date	Dist
C	ASSAULT-2D		5/29/2017	P3
<u>SPB3NL</u>				
C	ARSON-1D	800 E ROCKWELL AVE	6/2/2017	P4
C	ASSAULT-2D	6000 N RUBY ST	5/29/2017	P3
C	ASSAULT-2D	9200 N NEVADA ST	6/2/2017	
C	ASSAULT-3D (d)or(f) (Weapon/Instrument/Bodily Harm)	9200 N COLTON ST	6/3/2017	P4
C	BURGLARY-1D	6100 N LIDGERWOOD ST	5/30/2017	
C	BURGLARY-2ND DEG	3200 N NEVADA ST	5/28/2017	P3
C	BURGLARY-2ND DEG	10100 N NEWPORT HWY	5/31/2017	P4
C	BURGLARY-RESIDENTIAL	1100 E BISMARK AVE	5/29/2017	P3
C	BURGLARY-RESIDENTIAL	400 E MAGNESIUM RD	5/29/2017	
C	BURGLARY-RESIDENTIAL	4900 N MORTON ST	5/29/2017	
C	BURGLARY-RESIDENTIAL	4900 N MORTON ST	5/29/2017	
C	BURGLARY-RESIDENTIAL	600 E COLUMBIA AVE	5/29/2017	P4
C	BURGLARY-RESIDENTIAL	300 E JOSEPH AVE	5/31/2017	P4
C	BURGLARY-RESIDENTIAL	4300 N ADDISON ST	5/31/2017	
C	RAPE-1ST DEG (RAPE)		5/30/2017	
C	ROBBERY-1D (All Except Purse Snatching)	6100 N LIDGERWOOD ST	5/30/2017	
C	ROBBERY-2D (All Except Purse Snatching)	6800 N DIVISION ST	6/3/2017	P4
C	THEFT OF MOTOR VEHICLE	N STANDARD ST / E FRANCIS AVE	5/28/2017	P3
C	THEFT OF MOTOR VEHICLE	6900 N WISCOMB ST	5/29/2017	P4
C	THEFT OF MOTOR VEHICLE	900 E NORTH AVE	5/30/2017	
C	THEFT OF MOTOR VEHICLE	600 E RICH AVE	5/30/2017	P3
C	THEFT OF MOTOR VEHICLE	6600 N DIVISION ST	5/31/2017	P3
C	THEFT OF MOTOR VEHICLE	7800 N MORTON ST	5/31/2017	
C	THEFT OF MOTOR VEHICLE	8800 N COLTON ST	6/1/2017	
C	THEFT OF MOTOR VEHICLE	8800 N COLTON ST	6/1/2017	
C	THEFT OF MOTOR VEHICLE	200 E LINCOLN RD	6/2/2017	P3
C	THEFT OF MOTOR VEHICLE	1300 E PRINCETON AVE	6/3/2017	P3
C	THEFT(FIREARM) (From Building)	4900 N MORTON ST	5/29/2017	
C	THEFT(FIREARM) (From Building)	4900 N MORTON ST	5/29/2017	
C	THEFT-2D (All Other Thefts)	4300 N ADDISON ST	5/31/2017	
C	THEFT-2D (All Other Thefts)	9200 N NEVADA ST	6/3/2017	P3
C	THEFT-2D (From Building)	9300 N NEWPORT HWY	5/30/2017	P3
C	THEFT-2D (From Building)	6900 N CINCINNATI ST	6/1/2017	P3
C	THEFT-2D (From Building)	5600 N DIVISION ST	6/2/2017	P3
C	THEFT-2D (From Building)	900 E COZZA DR	6/3/2017	P3

A/C	Offense Statute	Address	Reported Date	Dist
C	THEFT-2D (From Motor Vehicle)	9200 N NEVADA ST	5/30/2017	P3
C	THEFT-3D (All Other Thefts)	4700 N DIVISION ST	5/28/2017	P3
C	THEFT-3D (All Other Thefts)	9600 N DIVISION ST	5/29/2017	P3
C	THEFT-3D (All Other Thefts)	500 E QUEEN AVE	5/29/2017	P3
C	THEFT-3D (All Other Thefts)	800 E LYONS AVE	5/31/2017	P3
C	THEFT-3D (All Other Thefts)	4700 N DIVISION ST	5/31/2017	P3
C	THEFT-3D (All Other Thefts)	400 E MAGNESIUM RD	6/1/2017	P3
C	THEFT-3D (All Other Thefts)	400 E JOSEPH AVE	6/1/2017	
C	THEFT-3D (From Building)	700 E NORTH AVE	5/28/2017	P3
C	THEFT-3D (From Motor Vehicle)	8400 N NEVADA ST	5/28/2017	P3
C	THEFT-3D (From Motor Vehicle)	1200 E EVERETT AVE	5/28/2017	P3
C	THEFT-3D (From Motor Vehicle)	1200 E EVERETT AVE	5/29/2017	P3
C	THEFT-3D (From Motor Vehicle)	500 E NORTH AVE	5/31/2017	P2
C	THEFT-3D (From Motor Vehicle)	800 E SIERRA AVE	5/31/2017	P3
C	THEFT-3D (From Motor Vehicle)	9200 N COLTON ST	6/2/2017	P3
C	THEFT-3D (From Motor Vehicle)	4700 N DIVISION ST	6/3/2017	P3
C	THEFT-3D (Motor Vehicle Parts or Accessories)	8500 N NEVADA ST	5/30/2017	P3
C	THEFT-3D (Shoplifting)	9100 N NEWPORT HWY	5/29/2017	P3
C	THEFT-3D (Shoplifting)	4700 N DIVISION ST	5/29/2017	P3
C	THEFT-3D (Shoplifting)	4700 N DIVISION ST	5/29/2017	P3
C	THEFT-3D (Shoplifting)	9700 N NEWPORT HWY	5/29/2017	P3
C	THEFT-3D (Shoplifting)	6700 N DIVISION ST	5/30/2017	P3
C	THEFT-3D (Shoplifting)	7900 N DIVISION ST	5/31/2017	P3
C	THEFT-3D (Shoplifting)	9200 N COLTON ST	5/31/2017	P3
C	THEFT-3D (Shoplifting)	9600 N DIVISION ST	5/31/2017	P3
C	THEFT-3D (Shoplifting)	10100 N NEWPORT HWY	5/31/2017	P3
C	THEFT-3D (Shoplifting)	9100 N NEWPORT HWY	6/1/2017	P3
C	THEFT-3D (Shoplifting)	9700 N NEWPORT HWY	6/1/2017	P3
C	THEFT-3D (Shoplifting)	6700 N DIVISION ST	6/2/2017	P3
C	THEFT-3D (Shoplifting)	4700 N DIVISION ST	6/2/2017	P3
C	THEFT-3D (Shoplifting)	4700 N DIVISION ST	6/2/2017	P3
C	THEFT-3D (Shoplifting)	4700 N DIVISION ST	6/2/2017	P3
C	THEFT-3D (Shoplifting)	9200 N NEVADA ST	6/3/2017	P3
C	THEFT-3D (Shoplifting)	4700 N DIVISION ST	6/3/2017	P3
C	THEFT-CITY (Shoplifting)	9700 N NEWPORT HWY	5/29/2017	P3
C	THEFT-CITY (Shoplifting)	4700 N DIVISION ST	6/1/2017	P3
C	TMVWOP-2D	900 E NORTH AVE	5/30/2017	
C	WEAPON(INTIMIDATE WITH)	9200 N NEVADA ST	6/2/2017	
C	WEAPON(INTIMIDATE WITH)	9200 N NEVADA ST	6/2/2017	
<u>SPB3WH</u>				
C	ASSAULT-2D	4800 N MARTIN ST	5/28/2017	P4
C	ASSAULT-2D	N PERRY ST / E SANSON AVE	5/29/2017	P3

<u>A/C</u>	<u>Offense Statute</u>	<u>Address</u>	<u>Reported Date</u>	<u>Dist</u>
C	BURGLARY-2ND DEG	1500 E EVERETT AVE	5/31/2017	P3
C	THEFT OF MOTOR VEHICLE	1700 E JOSEPH AVE	6/1/2017	P4
C	THEFT OF MOTOR VEHICLE	1700 E DALKE AVE	6/3/2017	P4
C	THEFT-3D (All Other Thefts)	5300 N CRESTLINE ST	5/29/2017	P3

POLICE SUMMARY - Ending: Saturday, June 03, 2017



NE - Northeast District (P4)

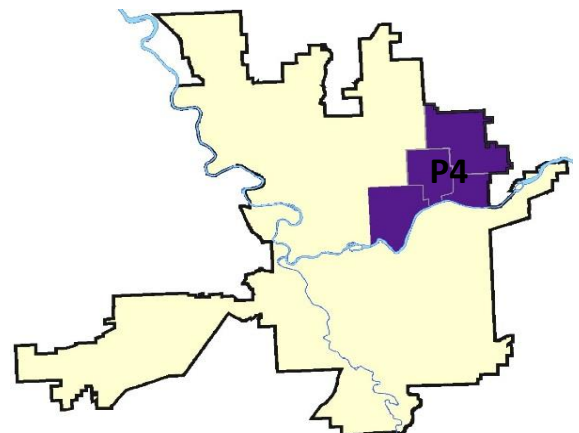
Preliminary IBR Counts

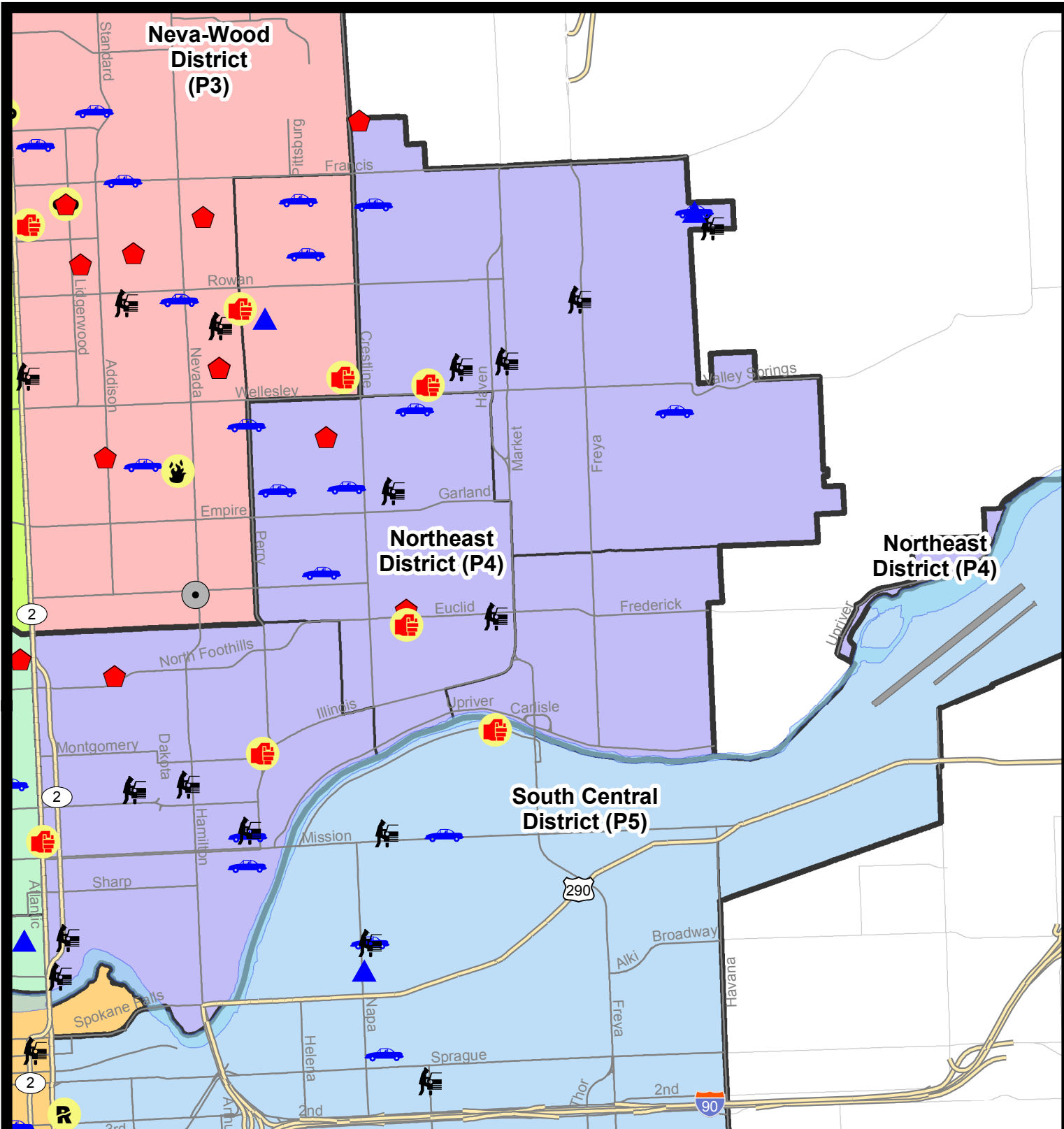
NIBRS Categories (Part 1 Selected)		7 Day Comparison			28 Day Comparison			YTD Comparison		
		Current	Prior	Percent	Current	Prior	Percent	Current	Prior	Percent
Violent	Criminal Homicide	0	0		0	0		1		
	Rape	0	3	-100.00%	6	4	50.00%	22		
	Robbery - Commercial	1	0		2	1	100.00%	11		
	Robbery - Person	0	0		3	1	200.00%	9		
	Aggravated Assault - Non DV	3	2	50.00%	8	3	166.67%	25		
	Aggravated Assault - DV	1	0		4	7	-42.86%	22		
Violent Total:		5	5	0.00%	23	16	43.75%	90		
Property	Burglary - Residential	4	1	300.00%	11	12	-8.33%	62		
	Burglary Garage	1	2	-50.00%	5	7	-28.57%	28		
	Burglary Commercial	0	0		4	5	-20.00%	28		
	Larceny	36	27	33.33%	141	130	8.46%	639		
	Vehicle Theft	9	7	28.57%	24	20	20.00%	130		
	Arson	0	0		0	1	-100.00%	1		
Property Total:		50	37	35.14%	185	175	5.71%	888		
Preliminary Part 1 Crime Totals:		55	42	30.95%	208	191	8.90%	978		
Current 7 Day Period:		5/28/2017 - 6/3/2017			Prior 7 Day Period:		5/21/2017 - 5/27/2017			
Current 28 Day Period:		5/7/2017 - 6/3/2017			Prior 28 Day Period:		4/9/2017 - 5/6/2017			
Current YTD Day Period:		1/1/2017 - 6/3/2017			Prior YTD Period:		1/1/2016 - 6/3/2016			

Prepared by SPD Crime Analysis Office - Monday, June 05, 2017

NOTE: SPD moved from UCR to the NIBRS reporting standard on 10/4/16 following the transition to a new RMS System. [Numbers on CompStat reports prior to this date should not be used as a comparison to those on this report.](#) Additional info on these reporting standards can be found on the FBI website: <https://ucr.fbi.gov/nibrs-overview>

This chart represents Preliminary counts of selected crime categories from Police Case Reports. Full statistical analysis to determine the confidence level of this data has not been performed. The % change columns on the preliminary counts differ from the percentage change on the NIBRS crime report, sometimes significantly. The CompStat report is designed for operational use and includes only selected NIBRS categories and coding less complex than full NIBRS rules. Official statistics for these and other NIBRS categories can be found on WASPC & FBI websites once available.





City of Spokane

Northeast District (P4)

Selected Crime Codes

2017-05-28 to 2017-06-03

Prepared By:
Crime Analysis Unit
Spokane Police Department

Legend

NIBRS Events



Criminal Homicide



Rape



Robbery Commercial



Robbery Person



Aggravated Assault



Burglary Residential



Burglary Garage



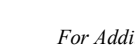
Burglary Commercial



Vehicle Prowling



Vehicle Theft



Arson



Cases Represent LERMS Crime Codes
Points may indicate multiple events
Note: Veh Prowl is only Larceny displayed

For Additional Information on
Incidents pertaining to an
Area, Trend, or Pattern
Contact Information Analysis

0 0.2 0.4 0.8 Miles



THIS IS NOT A LEGAL DOCUMENT.
The information shown on this map is compiled
from various sources and is subject to constant
revision. Information shown on this map should
not be used to determine the location of facilities
in relationship to property lines, section lines,
streets, etc.

Sunday - Saturday

5/28/2017 TO 6/3/2017

NE - Northeast District (P4)



A/C	Offense Statute	Address	Reported Date	Dist
C	ROBBERY-1D (All Except Purse Snatching)		5/31/2017	P4
<u>SPB4BE</u>				
C	ASSAULT-2D	2300 E EUCLID AVE	6/2/2017	P3
C	BURGLARY-RESIDENTIAL	2300 E EUCLID AVE	5/30/2017	P4
A	BURGLARY-RESIDENTIAL	1800 E LONGFELLOW AVE	6/3/2017	P4
C	THEFT OF MOTOR VEHICLE	4000 N MARTIN ST	5/31/2017	
C	THEFT OF MOTOR VEHICLE	1500 E OSTRANDER AVE	5/31/2017	P3
C	THEFT OF MOTOR VEHICLE	1700 E COURTLAND AVE	6/1/2017	
C	THEFT OF MOTOR VEHICLE	2400 E HOFFMAN AVE	6/3/2017	P4
C	THEFT(FIREARM) (From Building)	2100 E HEROY AVE	5/30/2017	
C	THEFT(FIREARM) (From Building)	2100 E HEROY AVE	5/30/2017	
C	THEFT(FIREARM) (From Building)	2100 E HEROY AVE	5/30/2017	
C	THEFT-3D (All Other Thefts)	2700 E HOFFMAN AVE	5/31/2017	P4
C	THEFT-3D (All Other Thefts)	2900 E CLEVELAND AVE	5/31/2017	P4
C	THEFT-3D (All Other Thefts)	2900 E EUCLID AVE	6/2/2017	P4
C	THEFT-3D (From Building)	2100 E UPRIVER DR	6/2/2017	P4
C	THEFT-3D (From Motor Vehicle)	2900 E EUCLID AVE	5/30/2017	P4
C	THEFT-3D (From Motor Vehicle)	E WALTON AVE / N STONE ST	6/3/2017	P4
C	THEFT-3D (Motor Vehicle Parts or Accessories)	4000 N MAGNOLIA ST	6/2/2017	P4
C	THEFT-CITY (From Building)	2100 E HEROY AVE	5/30/2017	
<u>SPB4HI</u>				
C	ASSAULT-3D (d)or(f) (Weapon/Instrument/Bodily Harm)	4700 N SMITH ST	6/1/2017	
C	BURGLARY-1D	6600 N LEE ST	5/30/2017	
C	BURGLARY-2ND DEG	6000 N FOOTHILLS LN	5/30/2017	P4
A	THEFT OF MOTOR VEHICLE	6000 N FOOTHILLS LN	5/30/2017	P4
C	THEFT OF MOTOR VEHICLE	2200 E DALKE AVE	5/31/2017	P4
C	THEFT OF MOTOR VEHICLE	4200 E LONGFELLOW AVE	6/3/2017	P4
C	THEFT-2D (From Building)	3000 E ROWAN AVE	5/31/2017	P4
C	THEFT-3D (All Other Thefts)	4800 E VALLEY SPRINGS RD	6/3/2017	P4
C	THEFT-3D (From Building)	6300 N CRESTLINE ST	6/1/2017	P3
C	THEFT-3D (From Motor Vehicle)	4400 E MT BALDY LN	5/28/2017	P3
C	THEFT-3D (From Motor Vehicle)	3500 E EVERETT AVE	5/30/2017	P4
A	THEFT-3D (From Motor Vehicle)	4800 N NELSON ST	5/31/2017	P4
C	THEFT-3D (From Motor Vehicle)	N MARKET ST / E WABASH AVE	6/2/2017	P4
C	THEFT-3D (Shoplifting)	4100 N MARKET ST	6/3/2017	P4
C	THEFT-CITY (All Other Thefts)	E OLYMPIC AVE / N MARKET ST	5/30/2017	P4

SPB4LO

For protection of victim privacy, the entire address on sexual assault crimes has been redacted.

<u>A/C</u>	<u>Offense Statute</u>	<u>Address</u>	<u>Reported Date</u>	<u>Dist</u>
C	ASSAULT-2D	1700 N DIVISION ST	6/3/2017	P2
C	BURGLARY-1D	500 E NORTH FOOTHILLS DR	5/31/2017	P3
C	BURGLARY-2ND DEG	1000 N RUBY ST	6/1/2017	P4
C	THEFT OF MOTOR VEHICLE	1200 E AUGUSTA AVE	5/28/2017	P4
C	THEFT OF MOTOR VEHICLE	1200 E MISSION AVE	5/29/2017	P4
C	THEFT-1D (All Other Thefts)	1000 N RUBY ST	6/1/2017	P4
C	THEFT-2D (From Motor Vehicle)	700 N DIVISION ST	5/28/2017	P4
C	THEFT-2D (From Motor Vehicle)	1200 E AUGUSTA AVE	5/31/2017	P4
C	THEFT-3D (All Other Thefts)	1700 N DIVISION ST	5/31/2017	P4
C	THEFT-3D (All Other Thefts)	100 E BOONE AVE	5/31/2017	P4
C	THEFT-3D (All Other Thefts)	N PERRY ST / E NORTH FOOTHILLS DR	6/3/2017	P4
C	THEFT-3D (From Building)	900 E BOONE AVE	5/28/2017	P4
C	THEFT-3D (From Building)	1100 N SUPERIOR ST	5/30/2017	P4
C	THEFT-3D (From Building)	2500 N MADEIRA ST	5/30/2017	P4
C	THEFT-3D (From Building)	0 E AUGUSTA AVE	5/31/2017	P4
A	THEFT-3D (From Motor Vehicle)	500 E BALDWIN AVE	6/1/2017	P4
A	THEFT-3D (From Motor Vehicle)	500 E BALDWIN AVE	6/2/2017	P4
C	THEFT-3D (Motor Vehicle Parts or Accessories)	0 E AUGUSTA AVE	5/31/2017	P4
C	THEFT-CITY (Shoplifting)	2400 N DIVISION ST	6/2/2017	P2
C	VEH(THEFT OF FUEL)	2000 N HAMILTON ST	5/29/2017	P2
C	VEHICLE PROWLING-2D/From Motor Vehicle	1000 N RUBY ST	6/1/2017	P4
C	WEAPON(INTIMIDATE WITH)	1400 E ILLINOIS AVE	6/3/2017	P3

SPOKANE POLICE DEPARTMENT



SOUTH **Police Service Area**

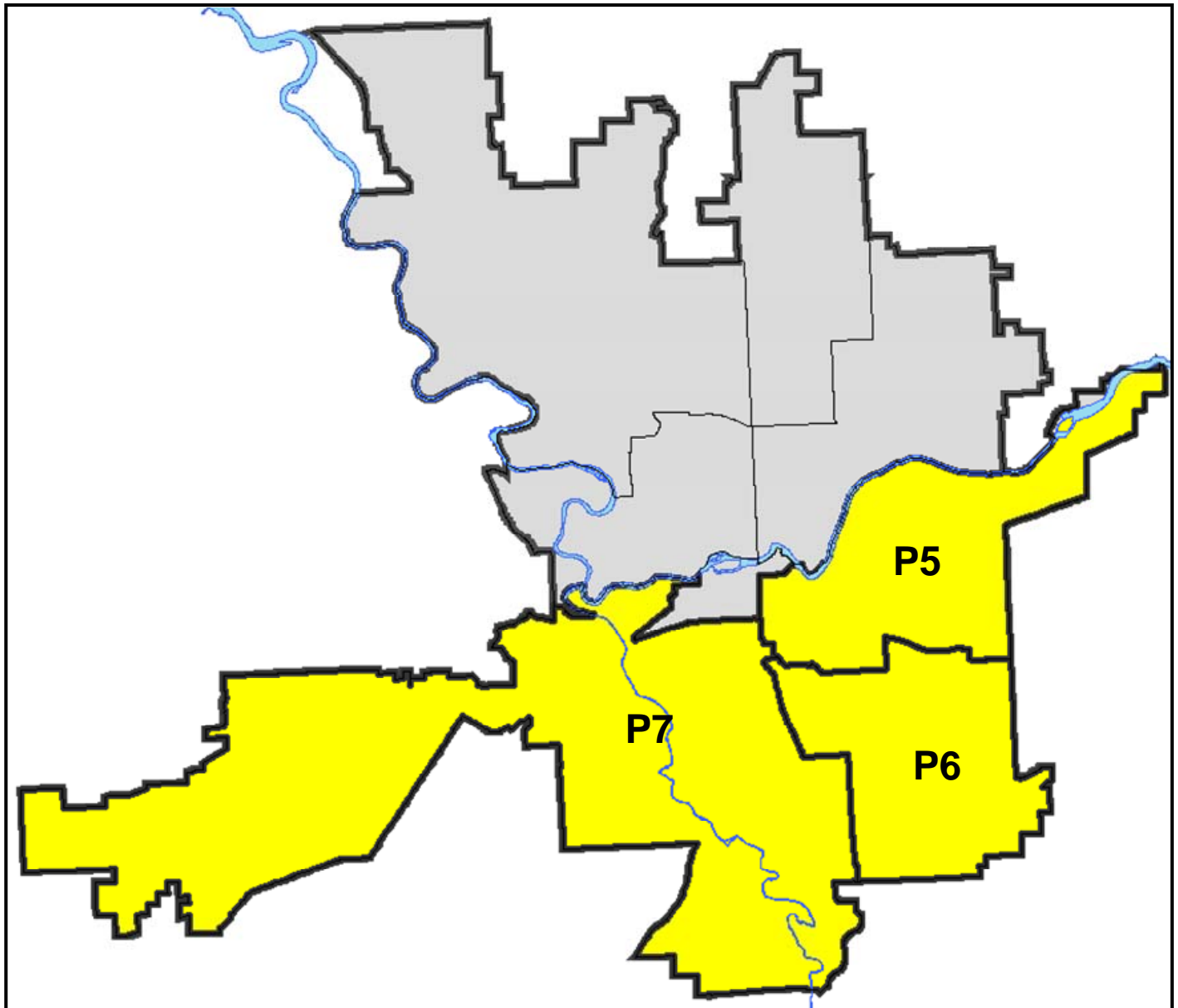
PSA Commander

Captain Tracie Meidl

South Central District (P5)

Southeast District (P6)

Southwest District (P7)



POLICE SUMMARY - Ending: Saturday, June 03, 2017

SOUTH PRECINCT (P5, P6, and P7)



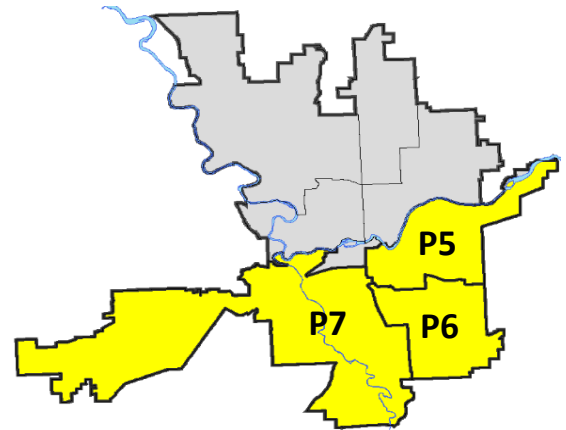
Preliminary IBR Counts

NIBRS Categories (Part 1 Selected)		7 Day Comparison			28 Day Comparison			YTD Comparison		
		Current	Prior	Percent	Current	Prior	Percent	Current	Prior	Percent
Violent	Criminal Homicide	0	0		0	0		0		
	Rape	4	4	0.00%	17	7	142.86%	45		
	Robbery - Commercial	0	0		0	0		3		
	Robbery - Person	0	1	-100.00%	3	2	50.00%	26		
	Aggravated Assault - Non DV	2	3	-33.33%	11	6	83.33%	54		
	Aggravated Assault - DV	2	4	-50.00%	11	7	57.14%	46		
Violent Total:		8	12	-33.33%	42	22	90.91%	174		
Property	Burglary - Residential	6	12	-50.00%	38	37	2.70%	162		
	Burglary Garage	8	3	166.67%	20	25	-20.00%	95		
	Burglary Commercial	3	3	0.00%	15	12	25.00%	62		
	Larceny	82	77	6.49%	319	296	7.77%	1396		
	Vehicle Theft	13	16	-18.75%	52	47	10.64%	283		
	Arson	0	0		1	0		3		
Property Total:		112	111	0.90%	445	417	6.71%	2001		
Preliminary Part 1 Crime Totals:		120	123	-2.44%	487	439	10.93%	2175		
Current 7 Day Period:		5/28/2017 - 6/3/2017			Prior 7 Day Period:		5/21/2017 - 5/27/2017			
Current 28 Day Period:		5/7/2017 - 6/3/2017			Prior 28 Day Period:		4/9/2017 - 5/6/2017			
Current YTD Day Period:		1/1/2017 - 6/3/2017			Prior YTD Period:		1/1/2016 - 6/3/2016			

Prepared by SPD Crime Analysis Office - Monday, June 05, 2017

NOTE: SPD moved from UCR to the NIBRS reporting standard on 10/4/16 following the transition to a new RMS System. [Numbers on CompStat reports prior to this date should not be used as a comparison to those on this report.](#) Additional info on these reporting standards can be found on the FBI website: <https://ucr.fbi.gov/nibrs-overview>

This chart represents Preliminary counts of selected crime categories from Police Case Reports. Full statistical analysis to determine the confidence level of this data has not been performed. The % change columns on the preliminary counts differ from the percentage change on the NIBRS crime report, sometimes significantly. The CompStat report is designed for operational use and includes only selected NIBRS categories and coding less complex than full NIBRS rules. Official statistics for these and other NIBRS categories can be found on WASPC & FBI websites once available.



POLICE SUMMARY - Ending: Saturday, June 03, 2017



SE - South Central District (P5)

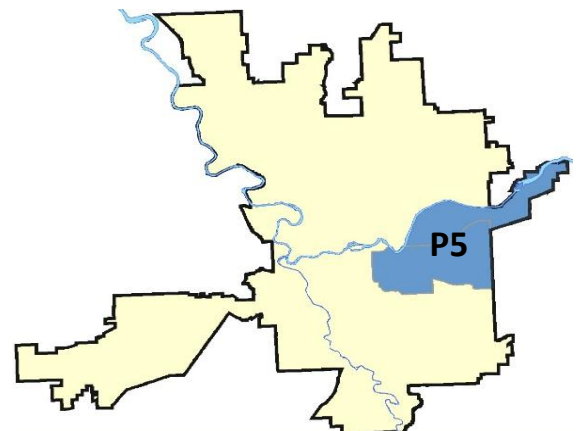
Preliminary IBR Counts

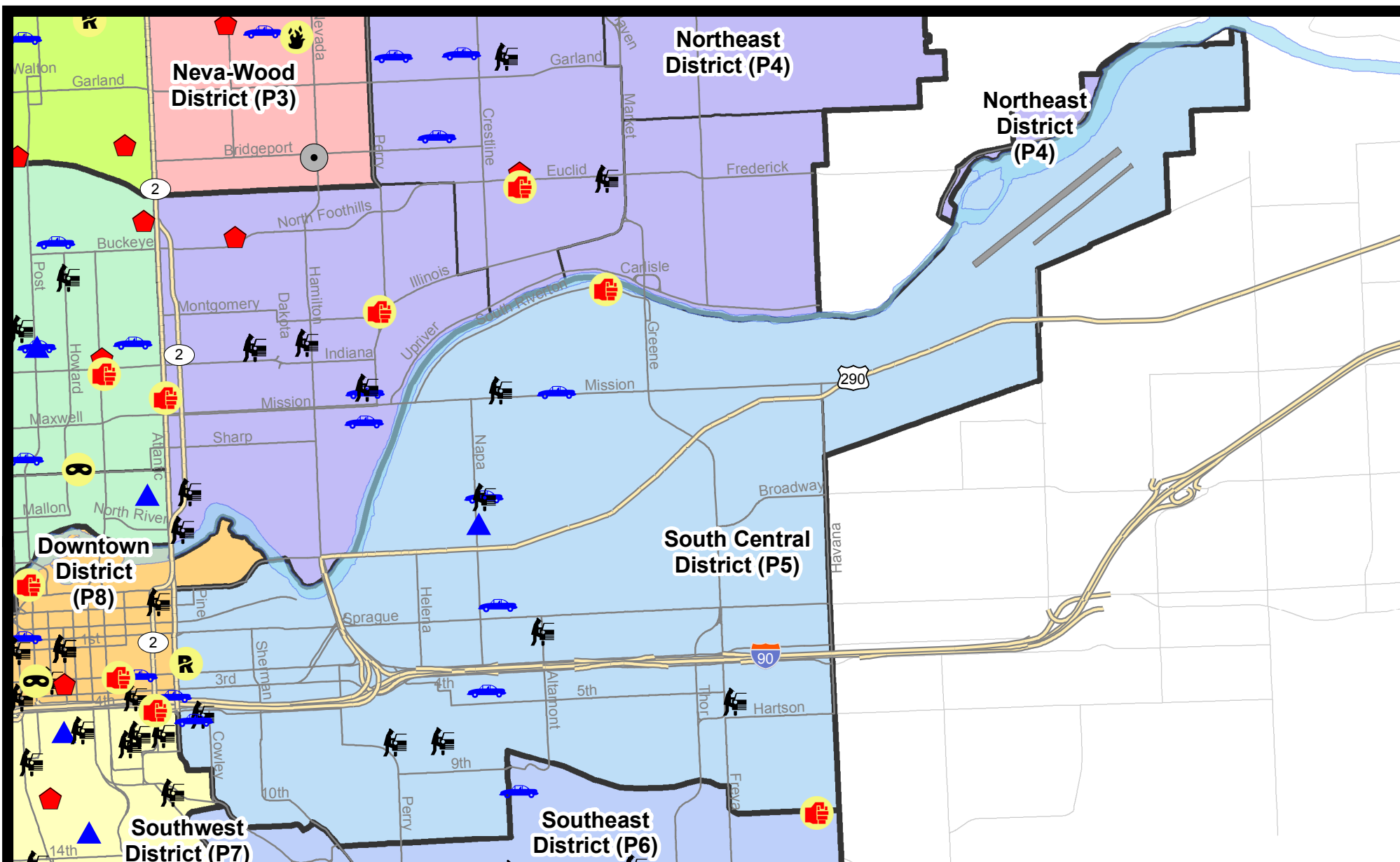
NIBRS Categories (Part 1 Selected)		7 Day Comparison			28 Day Comparison			YTD Comparison		
		Current	Prior	Percent	Current	Prior	Percent	Current	Prior	Percent
Violent	Criminal Homicide	0	0		0	0		0		
	Rape	1	2	-50.00%	7	3	133.33%	19		
	Robbery - Commercial	0	0		0	0		1		
	Robbery - Person	0	0		0	1	-100.00%	14		
	Aggravated Assault - Non DV	0	2	-100.00%	3	0		24		
	Aggravated Assault - DV	1	1	0.00%	2	4	-50.00%	18		
Violent Total:		2	5	-60.00%	12	8	50.00%	76		
Property	Burglary - Residential	0	4	-100.00%	12	15	-20.00%	65		
	Burglary Garage	1	1	0.00%	3	5	-40.00%	16		
	Burglary Commercial	1	2	-50.00%	6	8	-25.00%	39		
	Larceny	26	20	30.00%	104	111	-6.31%	544		
	Vehicle Theft	5	9	-44.44%	23	22	4.55%	147		
	Arson	0	0		0	0		0		
Property Total:		33	36	-8.33%	148	161	-8.07%	811		
Preliminary Part 1 Crime Totals:		35	41	-14.63%	160	169	-5.33%	887		
Current 7 Day Period:		5/28/2017 - 6/3/2017			Prior 7 Day Period:		5/21/2017 - 5/27/2017			
Current 28 Day Period:		5/7/2017 - 6/3/2017			Prior 28 Day Period:		4/9/2017 - 5/6/2017			
Current YTD Day Period:		1/1/2017 - 6/3/2017			Prior YTD Period:		1/1/2016 - 6/3/2016			

Prepared by SPD Crime Analysis Office - Monday, June 05, 2017

NOTE: SPD moved from UCR to the NIBRS reporting standard on 10/4/16 following the transition to a new RMS System. [Numbers on CompStat reports prior to this date should not be used as a comparison to those on this report.](#) Additional info on these reporting standards can be found on the FBI website: <https://ucr.fbi.gov/nibrs-overview>

This chart represents Preliminary counts of selected crime categories from Police Case Reports. Full statistical analysis to determine the confidence level of this data has not been performed. The % change columns on the preliminary counts differ from the percentage change on the NIBRS crime report, sometimes significantly. The CompStat report is designed for operational use and includes only selected NIBRS categories and coding less complex than full NIBRS rules. Official statistics for these and other NIBRS categories can be found on WASPC & FBI websites once available.





City of Spokane
South Central District (P5)
Selected
Crime Types
2017-05-28 to 2017-06-03

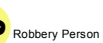
Prepared By:
Crime Analysis Unit
Spokane Police Department

Legend

NIBRS Events



Robbery Commercial

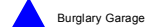


Robbery Person

Aggravated Assault



Burglary Residential



Burglary Garage

Burglary Commercial



Vehicle Prowling



Vehicle Theft



Arson

Cases Represent LERMS Crime Codes
 Points may indicate multiple events
 Note: Veh Prowl is only Larceny category displayed



For Additional Information on Incidents
 pertaining to an Area, Trend, or Pattern
 Contact Information Analysis

0 0.2 0.4 0.6 0.8 1 Miles



THIS IS NOT A LEGAL DOCUMENT:
 The information shown on this map is compiled
 from various sources and is subject to constant
 revision. Information shown on this map should
 not be used to determine the location of facilities
 in relationship to property lines, section lines,
 streets, etc.

Sunday - Saturday

5/28/2017 TO 6/3/2017

SE - South Central District (P5)



A/C	Offense Statute	Address	Reported Date	Dist
<u>SPC5EC</u>				
C	RAPE-2ND (RAPE)		5/29/2017	P8
C	THEFT OF MOTOR VEHICLE	2000 E 4TH AVE	5/28/2017	P6
C	THEFT OF MOTOR VEHICLE	2100 E RIVERSIDE AVE	5/30/2017	P5
C	THEFT OF MOTOR VEHICLE	S PINE ST / E 5TH AVE	6/3/2017	P6
C	THEFT-2D (From Motor Vehicle)	100 E 4TH AVE	5/28/2017	P5
C	THEFT-2D (Motor Vehicle Parts or Accessories)	N RIVERPOINT BLVD / E SPOKANE FALLS B	5/28/2017	P8
C	THEFT-3D (All Other Thefts)	N RIVERPOINT BLVD / E SPOKANE FALLS B	5/28/2017	P8
C	THEFT-3D (All Other Thefts)	500 S STONE ST	5/28/2017	P5
C	THEFT-3D (All Other Thefts)	E PACIFIC AVE / S DIVISION ST	5/30/2017	P8
C	THEFT-3D (All Other Thefts)	2700 E 6TH AVE	5/31/2017	P5
C	THEFT-3D (From Building)	3800 E PACIFIC AVE	5/28/2017	P5
C	THEFT-3D (From Building)	200 E 2ND AVE	5/30/2017	P5
C	THEFT-3D (From Building)	3600 E HARTSON AVE	6/1/2017	P5
C	THEFT-3D (From Building)	200 E 2ND AVE	6/1/2017	P5
A	THEFT-3D (From Motor Vehicle)	S ALTAMONT ST / E 1ST AVE	5/29/2017	P6
C	THEFT-3D (From Motor Vehicle)	3600 E 6TH AVE	5/30/2017	P5
C	THEFT-3D (From Motor Vehicle)	1700 E 7TH AVE	6/1/2017	P5
C	THEFT-3D (Motor Vehicle Parts or Accessories)	100 E 4TH AVE	5/28/2017	P5
C	THEFT-3D (Motor Vehicle Parts or Accessories)	600 S PERRY ST	6/2/2017	P5
A	THEFT-3D (Shoplifting)	400 S THOR ST	5/30/2017	P5
C	THEFT-CITY (All Other Thefts)	3300 E HARTSON AVE	5/29/2017	
C	THEFT-CITY (Motor Vehicle Parts or Accessories)	S STONE ST / E HARTSON AVE	5/31/2017	P6
C	THEFT-CITY (Shoplifting)	400 S THOR ST	5/28/2017	P6
C	THEFT-CITY (Shoplifting)	400 S THOR ST	6/1/2017	P6
C	VEHICLE PROWLING-2D/From Motor Vehicle	600 S PERRY ST	6/2/2017	P5
<u>SPC5GP</u>				
C	ASSAULT-2D	2900 E SOUTH RIVERTON AVE	5/28/2017	P5
C	BURGLARY-2ND DEG	700 N NAPA ST	5/29/2017	P5
C	THEFT OF MOTOR VEHICLE	2500 E MISSION AVE	5/31/2017	P6
C	THEFT OF MOTOR VEHICLE	2000 E MALLON AVE	6/1/2017	
C	THEFT-2D (All Other Thefts)	1000 N MADEIRA ST	6/1/2017	P5
C	THEFT-3D (All Other Thefts)	1700 E DESMET AVE	6/1/2017	P5
C	THEFT-3D (From Motor Vehicle)	1500 N LEE ST	6/2/2017	P5
C	THEFT-3D (Shoplifting)	1900 E MISSION AVE	5/29/2017	P5
C	THEFT-CITY (From Motor Vehicle)	2000 E MALLON AVE	6/1/2017	

POLICE SUMMARY - Ending: Saturday, June 03, 2017



SE - Southeast District (P6)

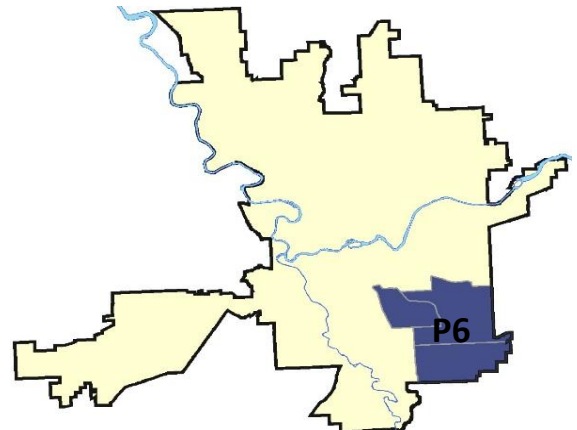
Preliminary IBR Counts

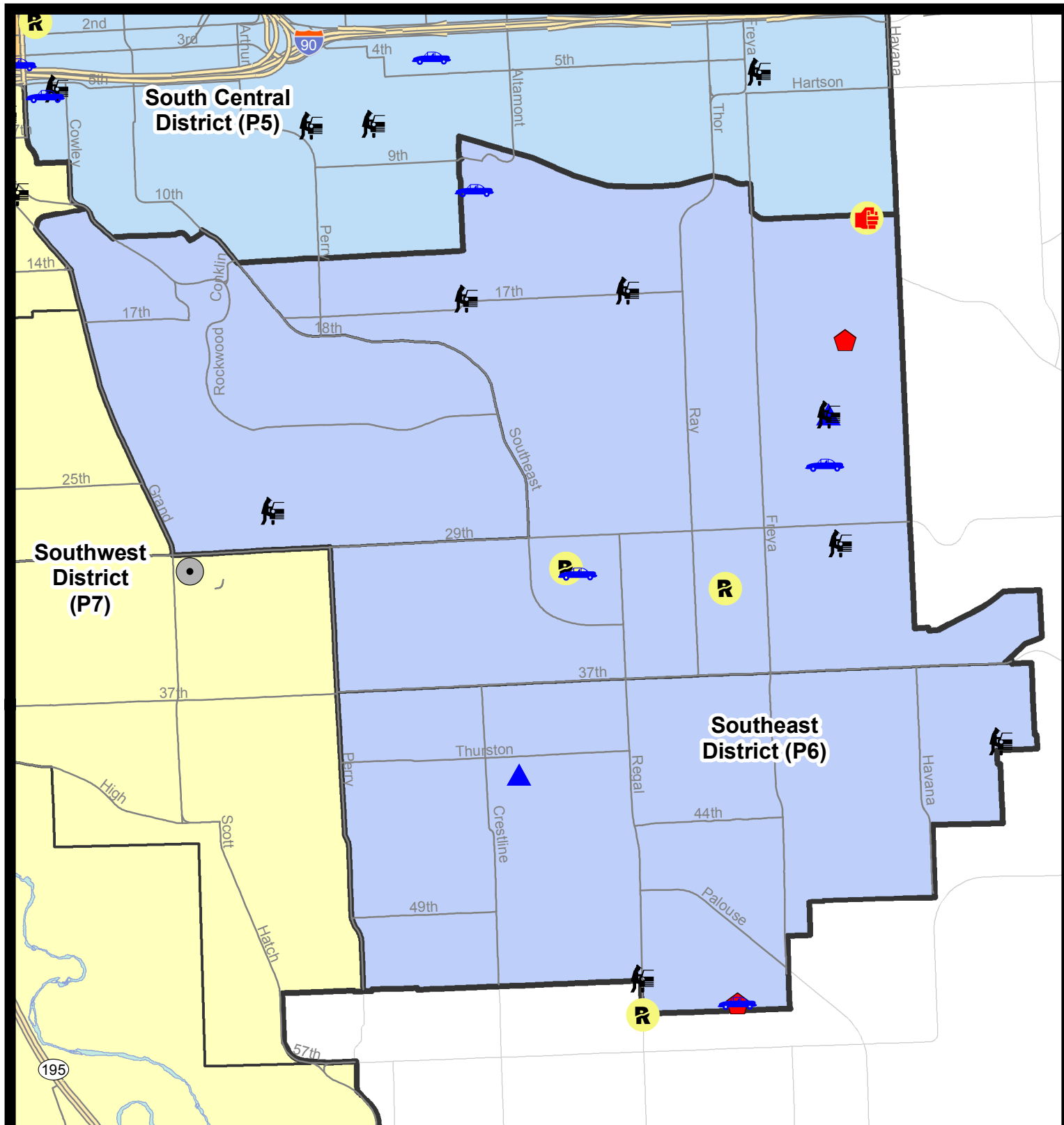
NIBRS Categories (Part 1 Selected)		7 Day Comparison			28 Day Comparison			YTD Comparison		
		Current	Prior	Percent	Current	Prior	Percent	Current	Prior	Percent
Violent	Criminal Homicide	0	0		0	0		0		
	Rape	3	2	50.00%	5	3	66.67%	15		
	Robbery - Commercial	0	0		0	0		1		
	Robbery - Person	0	1	-100.00%	3	0		8		
	Aggravated Assault - Non DV	1	1	0.00%	2	4	-50.00%	14		
	Aggravated Assault - DV	1	2	-50.00%	7	0		12		
Violent Total:		5	6	-16.67%	17	7	142.86%	50		
Property	Burglary - Residential	2	4	-50.00%	10	6	66.67%	40		
	Burglary Garage	2	1	100.00%	5	10	-50.00%	43		
	Burglary Commercial	0	0		2	0		6		
	Larceny	19	24	-20.83%	87	74	17.57%	366		
	Vehicle Theft	4	1	300.00%	9	12	-25.00%	53		
	Arson	0	0		1	0		1		
Property Total:		27	30	-10.00%	114	102	11.76%	509		
Preliminary Part 1 Crime Totals:		32	36	-11.11%	131	109	20.18%	559		
Current 7 Day Period:		5/28/2017 - 6/3/2017			Prior 7 Day Period:		5/21/2017 - 5/27/2017			
Current 28 Day Period:		5/7/2017 - 6/3/2017			Prior 28 Day Period:		4/9/2017 - 5/6/2017			
Current YTD Day Period:		1/1/2017 - 6/3/2017			Prior YTD Period:		1/1/2016 - 6/3/2016			

Prepared by SPD Crime Analysis Office - Monday, June 05, 2017

NOTE: SPD moved from UCR to the NIBRS reporting standard on 10/4/16 following the transition to a new RMS System. [Numbers on CompStat reports prior to this date should not be used as a comparison to those on this report.](#) Additional info on these reporting standards can be found on the FBI website: <https://ucr.fbi.gov/nibrs-overview>

This chart represents Preliminary counts of selected crime categories from Police Case Reports. Full statistical analysis to determine the confidence level of this data has not been performed. The % change columns on the preliminary counts differ from the percentage change on the NIBRS crime report, sometimes significantly. The CompStat report is designed for operational use and includes only selected NIBRS categories and coding less complex than full NIBRS rules. Official statistics for these and other NIBRS categories can be found on WASPC & FBI websites once available.





City of Spokane
Southeast District (P6)
Selected Crime Codes
2017-05-28 to 2017-06-03
 Prepared By:
Crime Analysis Unit
Spokane Police Department

Legend

NIBRS Events

Criminal Homicide	Robbery Person	Burglary Commercial
Rape	Aggravated Assault	Vehicle Prowling
Robbery Commercial	Burglary Residential	Vehicle Theft
	Burglary Garage	Arson

For Additional Information on Incidents pertaining to an Area, Trend, or Pattern Contact Information Analysis

*Cases Represent LERMS Crime Codes
 Points may indicate multiple events
 Note: Veh Prowl is only Larceny displayed*

0 0.15 0.3 0.6 Miles

SPokane

THIS IS NOT A LEGAL DOCUMENT:
 The information shown on this map is compiled from various sources and is subject to constant revision. Information shown on this map should not be used to determine the location of facilities in relationship to property lines, section lines, streets, etc.

Sunday - Saturday

5/28/2017 TO 6/3/2017

SE - Southeast District (P6)



A/C	Offense Statute	Address	Reported Date	Dist
C	ASSAULT-2D	E HARTSON AVE / THOR	6/3/2017	P6
<u>SPC6LH</u>				
C	ASSAULT-1D	4100 E 13TH AVE	6/1/2017	
C	BURGLARY-2ND DEG	2200 S MYRTLE ST	5/30/2017	P5
C	BURGLARY-RESIDENTIAL	4000 E 20TH AVE	5/28/2017	P6
C	RAPE-1ST DEG (RAPE)		5/28/2017	
C	RAPE-1ST DEG (RAPE)		5/28/2017	
C	RAPE-2ND (RAPE)		6/2/2017	
C	THEFT OF MOTOR VEHICLE	3900 E 26TH AVE	5/29/2017	P6
C	THEFT OF MOTOR VEHICLE	2100 E 11TH AVE	6/2/2017	P6
C	THEFT OF MOTOR VEHICLE	3100 S MOUNT VERNON ST	6/2/2017	P6
C	THEFT-1D (From Motor Vehicle)	2100 E 17TH AVE	5/29/2017	
C	THEFT-3D (All Other Thefts)	2900 S WATERFORD DR	5/30/2017	P6
C	THEFT-3D (All Other Thefts)	2900 S WATERFORD DR	5/31/2017	P6
C	THEFT-3D (All Other Thefts)	3200 E 18TH AVE	6/1/2017	P6
C	THEFT-3D (All Other Thefts)	3300 E 20TH AVE	6/1/2017	P6
C	THEFT-3D (From Building)	2900 E 29TH AVE	5/29/2017	P6
C	THEFT-3D (From Motor Vehicle)	2900 E 17TH AVE	5/29/2017	P5
C	THEFT-3D (From Motor Vehicle)	2200 S MYRTLE ST	5/30/2017	P5
A	THEFT-3D (From Motor Vehicle)	4000 E 30TH AVE	5/31/2017	P6
C	THEFT-3D (Shoplifting)	2500 E 29TH AVE	5/30/2017	P6
C	THEFT-CITY (All Other Thefts)	2200 E 36TH AVE	5/29/2017	P6
<u>SPC6RW</u>				
C	THEFT-2D (All Other Thefts)	2800 S GRAND BLVD	6/2/2017	P6
C	THEFT-3D (From Building)	1500 E 27TH AVE	6/1/2017	P6
C	THEFT-3D (From Motor Vehicle)	1000 E 27TH AVE	6/1/2017	P6
<u>SPC6SG</u>				
C	BURGLARY-1D	3300 E 55TH AVE	5/29/2017	
C	BURGLARY-2ND DEG	4100 S STONE ST	6/1/2017	P6
C	THEFT OF MOTOR VEHICLE	3300 E 55TH AVE	5/29/2017	
C	THEFT-3D (All Other Thefts)	4500 S SHERI CT	6/1/2017	P6
C	THEFT-3D (From Motor Vehicle)	4100 S CUSTER CT	5/29/2017	P6
C	THEFT-CITY (Shoplifting)	4500 S REGAL ST	5/28/2017	P6
C	THEFT-CITY (Shoplifting)	4500 S REGAL ST	5/31/2017	P6
C	VEHICLE PROWLING-2D/From Motor Vehicle	E 53RD AVE / S REGAL ST	5/29/2017	P6

POLICE SUMMARY - Ending: Saturday, June 03, 2017



SW - Southwest District (P7)

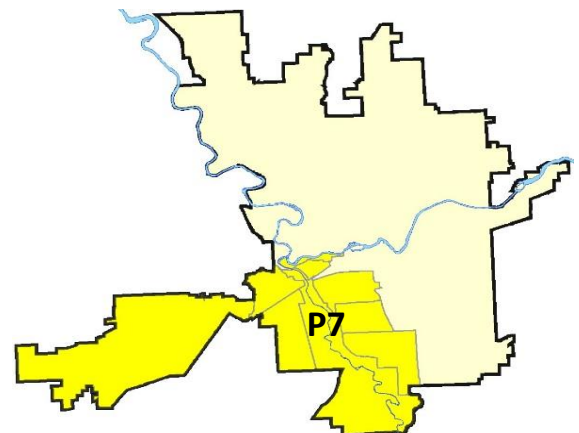
Preliminary IBR Counts


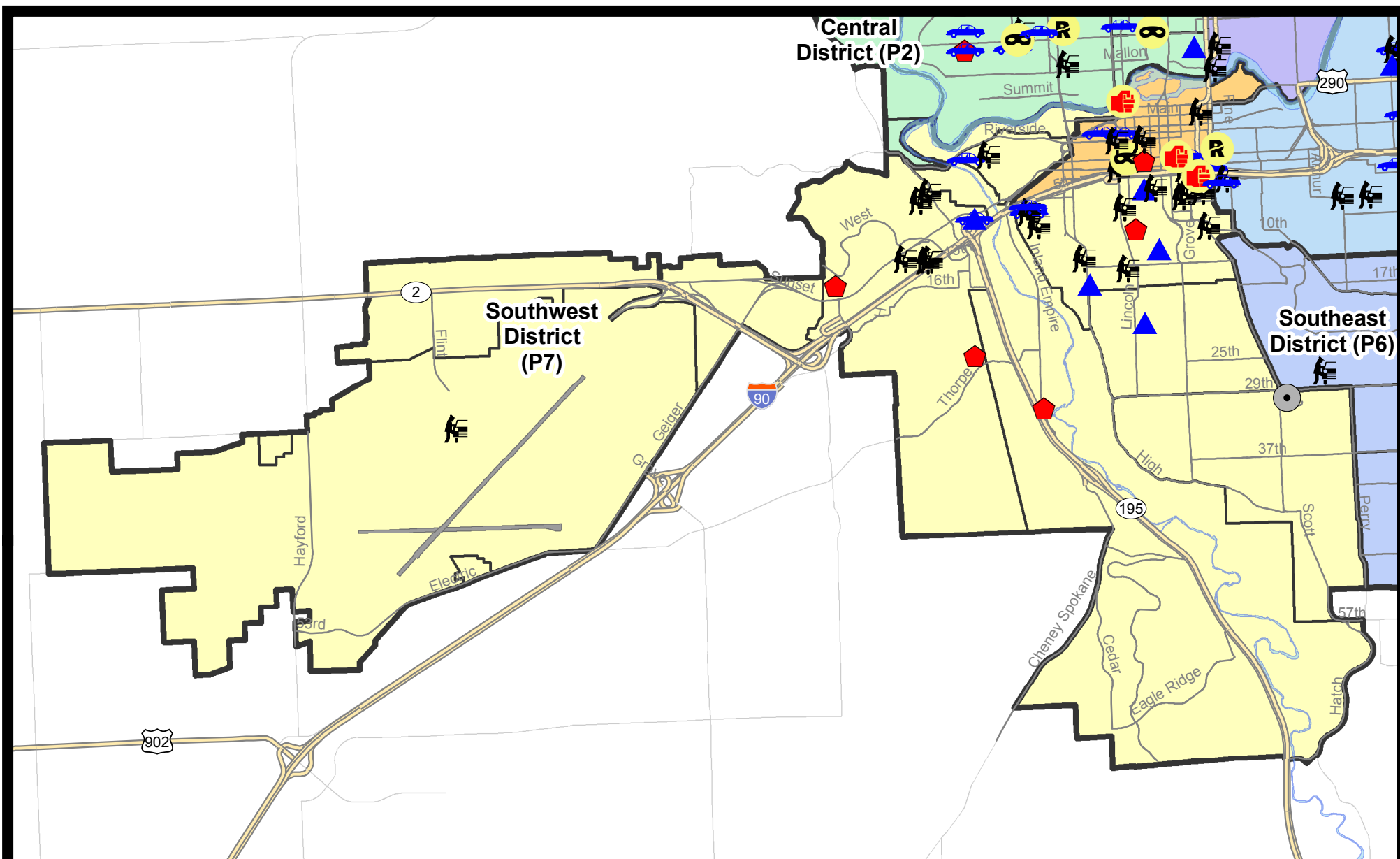
NIBRS Categories (Part 1 Selected)		7 Day Comparison			28 Day Comparison			YTD Comparison		
		Current	Prior	Percent	Current	Prior	Percent	Current	Prior	Percent
Violent	Criminal Homicide	0	0		0	0		0		
	Rape	0	0		5	1	400.00%	11		
	Robbery - Commercial	0	0		0	0		1		
	Robbery - Person	0	0		0	1	-100.00%	4		
	Aggravated Assault - Non DV	1	0		6	2	200.00%	16		
	Aggravated Assault - DV	0	1	-100.00%	2	3	-33.33%	16		
Violent Total:		1	1	0.00%	13	7	85.71%	48		
Property	Burglary - Residential	4	4	0.00%	16	16	0.00%	57		
	Burglary Garage	5	1	400.00%	12	10	20.00%	36		
	Burglary Commercial	2	1	100.00%	7	4	75.00%	17		
	Larceny	37	33	12.12%	128	111	15.32%	486		
	Vehicle Theft	4	6	-33.33%	20	13	53.85%	83		
	Arson	0	0		0	0		2		
Property Total:		52	45	15.56%	183	154	18.83%	681		
Preliminary Part 1 Crime Totals:		53	46	15.22%	196	161	21.74%	729		
Current 7 Day Period:		5/28/2017 - 6/3/2017			Prior 7 Day Period:		5/21/2017 - 5/27/2017			
Current 28 Day Period:		5/7/2017 - 6/3/2017			Prior 28 Day Period:		4/9/2017 - 5/6/2017			
Current YTD Day Period:		1/1/2017 - 6/3/2017			Prior YTD Period:		1/1/2016 - 6/3/2016			

Prepared by SPD Crime Analysis Office - Monday, June 05, 2017

NOTE: SPD moved from UCR to the NIBRS reporting standard on 10/4/16 following the transition to a new RMS System. [Numbers on CompStat reports prior to this date should not be used as a comparison to those on this report.](#) Additional info on these reporting standards can be found on the FBI website: <https://ucr.fbi.gov/nibrs-overview>

This chart represents Preliminary counts of selected crime categories from Police Case Reports. Full statistical analysis to determine the confidence level of this data has not been performed. The % change columns on the preliminary counts differ from the percentage change on the NIBRS crime report, sometimes significantly. The CompStat report is designed for operational use and includes only selected NIBRS categories and coding less complex than full NIBRS rules. Official statistics for these and other NIBRS categories can be found on WASPC & FBI websites once available.

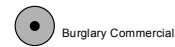
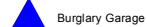
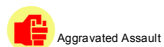
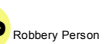




City of Spokane
Southwest District (P7)
Selected
Crime Types
2017-05-28 to 2017-06-03
 Prepared By:
 Crime Analysis Unit
 Spokane Police Department

Legend

NIBRS Events



Cases Represent LERMS Crime Codes
 Points may indicate multiple events
 Note: Veh Prowl is only Larceny category displayed



For Additional Information on Incidents
 pertaining to an Area, Trend, or Pattern
 Contact Information Analysis

0 0.2 0.4 0.6 0.8 1 1.2 1.4 1.6 Miles



THIS IS NOT A LEGAL DOCUMENT:
 The information shown on this map is compiled
 from various sources and is subject to constant
 revision. Information shown on this map should
 not be used to determine the location of facilities
 in relationship to property lines, section lines,
 streets, etc.



Sunday - Saturday

5/28/2017 TO 6/3/2017

SE - Southwest District (P7)



A/C	Offense Statute	Address	Reported Date	Dist
<u>SPD7BA</u>				
C	THEFT OF MOTOR VEHICLE	100 S COEUR D ALENE ST	5/29/2017	P7
C	THEFT-3D (All Other Thefts)	2000 W 4TH AVE	6/2/2017	P7
C	THEFT-3D (From Motor Vehicle)	S POPLAR ST / W PACIFIC AVE	5/30/2017	P7
<u>SPD7CH</u>				
C	ASSAULT-2D	S BROWNE ST / W 4TH AVE	6/3/2017	P8
C	BURGLARY-2ND DEG	700 W 5TH AVE	5/28/2017	P8
A	BURGLARY-2ND DEG	1300 W 16TH AVE	5/29/2017	P7
C	BURGLARY-2ND DEG	500 W SOUND AVE	5/31/2017	P7
C	BURGLARY-RESIDENTIAL	900 S LINCOLN ST	6/1/2017	P6
C	THEFT OF MOTOR VEHICLE	600 S CANNON ST	5/29/2017	
A	THEFT OF MOTOR VEHICLE	700 S CANNON ST	6/1/2017	P7
C	THEFT-2D (All Other Thefts)	1500 S ASH ST	6/1/2017	P7
C	THEFT-2D (All Other Thefts)	1200 W 12TH AVE	6/1/2017	P7
C	THEFT-2D (From Motor Vehicle)	0 W ROCKWOOD BLVD	6/2/2017	P7
C	THEFT-2D (Motor Vehicle Parts or Accessories)	600 S BERNARD ST	6/2/2017	P7
C	THEFT-3D (All Other Thefts)	1100 S ASH ST	6/1/2017	P7
C	THEFT-3D (From Building)	900 S MONROE ST	5/29/2017	P7
C	THEFT-3D (From Building)	500 W 4TH AVE	6/2/2017	P7
A	THEFT-3D (From Motor Vehicle)	200 W 6TH AVE	5/28/2017	P7
C	THEFT-3D (From Motor Vehicle)	900 W 7TH AVE	5/29/2017	P7
C	THEFT-3D (From Motor Vehicle)	1400 W 13TH AVE	5/29/2017	P7
A	THEFT-3D (From Motor Vehicle)	700 S CANNON ST	6/1/2017	P7
C	THEFT-3D (From Motor Vehicle)	600 S BERNARD ST	6/2/2017	P7
C	THEFT-3D (From Motor Vehicle)	500 S HOWARD ST	6/2/2017	P7
C	THEFT-3D (From Motor Vehicle)	900 W 14TH AVE	6/3/2017	P7
C	THEFT-3D (From Motor Vehicle)	0 W 6TH AVE	6/3/2017	P7
C	THEFT-CITY (From Building)	700 W 5TH AVE	5/28/2017	P8
	THEFT-CITY (Shoplifting)	100 W 8TH AVE	5/28/2017	
C	VEHICLE PROWLING-2D/From Motor Vehicle	1800 W 9TH AVE	5/31/2017	P7
<u>SPD7CS</u>				
C	BURGLARY-2ND DEG	800 E 29TH AVE	5/28/2017	P7
C	THEFT-3D (All Other Thefts)	700 E 34TH AVE	5/31/2017	P7
C	THEFT-3D (Shoplifting)	800 E 29TH AVE	6/2/2017	P7
C	THEFT-3D (Shoplifting)	800 E 29TH AVE	6/3/2017	P7
<u>SPD7GT</u>				
C	BURGLARY-RESIDENTIAL	2600 W WESTWOOD LN	5/30/2017	P7
C	THEFT-3D (All Other Thefts)	2200 S CANYON WOODS LN	6/2/2017	P7

For protection of victim privacy, the entire address on sexual assault crimes has been redacted.

<u>A/C</u>	<u>Offense Statute</u>	<u>Address</u>	<u>Reported Date</u>	<u>Dist</u>
<u>SPD7LC</u>				
C	BURGLARY-RESIDENTIAL	3000 S INLAND EMPIRE WAY	6/1/2017	P7
C	THEFT-3D (All Other Thefts)	4000 S CHENEY SPOKANE RD	5/29/2017	P7
<u>SPD7MC</u>				
C	BURGLARY-2ND DEG	700 W 20TH AVE	5/30/2017	P7
C	THEFT-3D (All Other Thefts)	W 17TH AVE / S DIVISION ST	5/31/2017	P7
C	THEFT-3D (Motor Vehicle Parts or Accessories)	2600 S LAMONTE ST	6/3/2017	P7
<u>SPD7WH</u>				
C	BURGLARY-2ND DEG	2600 W 8TH AVE	6/1/2017	P6
C	BURGLARY-RESIDENTIAL	1500 S RUSTLE ST	6/3/2017	P7
C	THEFT OF MOTOR VEHICLE	2600 W 8TH AVE	6/1/2017	P6
C	THEFT-2D (All Other Thefts)	3100 W 13TH CT	6/1/2017	P7
C	THEFT-2D (From Motor Vehicle)	3100 W 5TH AVE	5/31/2017	P7
C	THEFT-3D (All Other Thefts)	3100 W TRINITY PL	6/3/2017	P7
C	THEFT-3D (From Building)	1500 S RUSTLE ST	6/3/2017	P7
A	THEFT-3D (From Motor Vehicle)	3200 W 6TH AVE	5/31/2017	P7
C	THEFT-3D (From Motor Vehicle)	3100 W 13TH CT	5/31/2017	P7
C	THEFT-3D (From Motor Vehicle)	3100 W 13TH CT	5/31/2017	P5
C	THEFT-3D (From Motor Vehicle)	3300 W WOODLAND BLVD	5/31/2017	P7
C	THEFT-3D (Motor Vehicle Parts or Accessories)	1300 S WESTCLIFF PL	5/30/2017	P7
<u>SPD7WP</u>				
C	THEFT-3D (From Building)	5400 W SUNSET HWY	5/29/2017	P7

SPOKANE POLICE DEPARTMENT

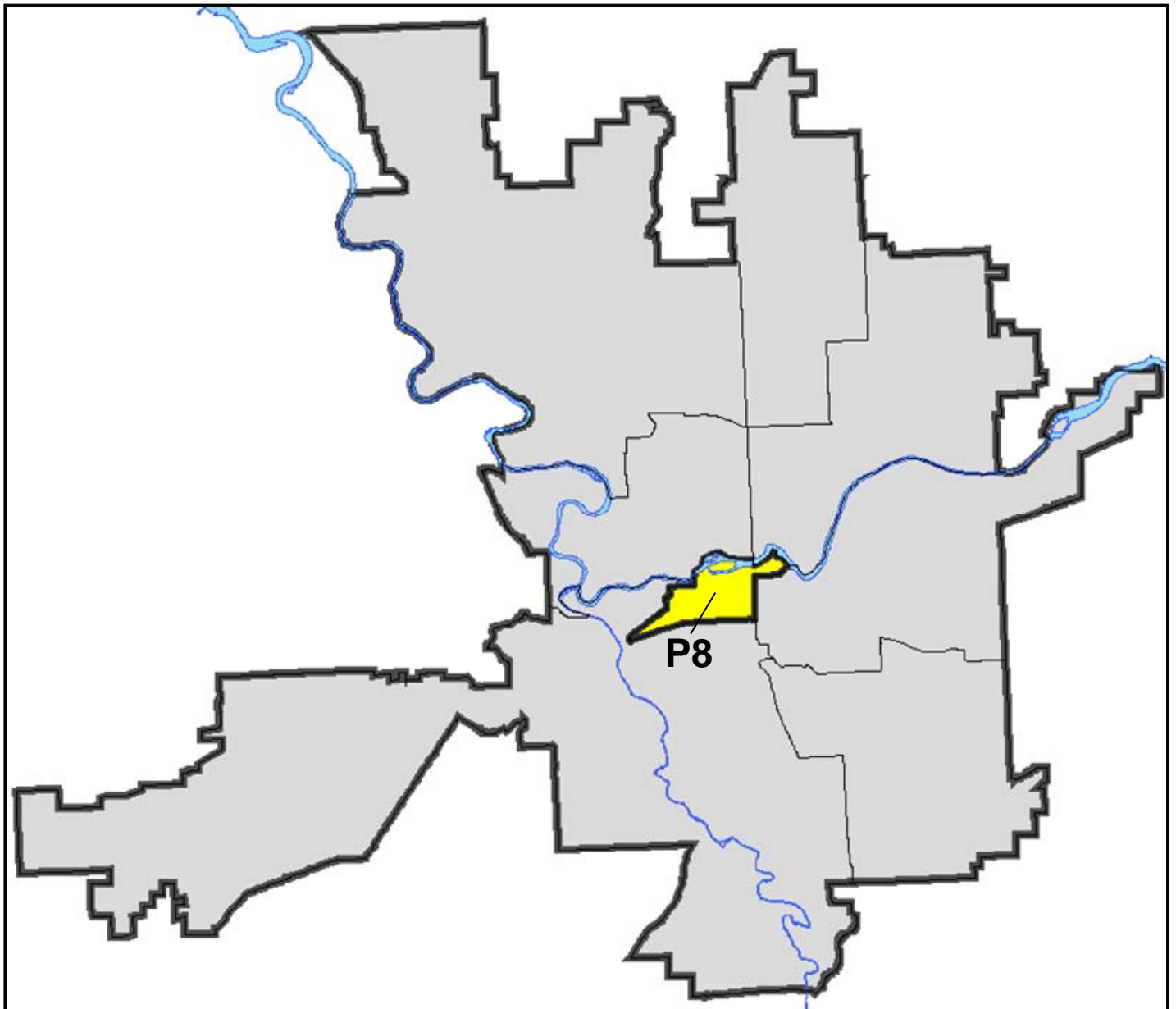
DOWNTOWN

Police Service Area



PSA Commander

Captain David Singley



POLICE SUMMARY - Ending: Saturday, June 03, 2017

DOWNTOWN PRECINCT (P8)



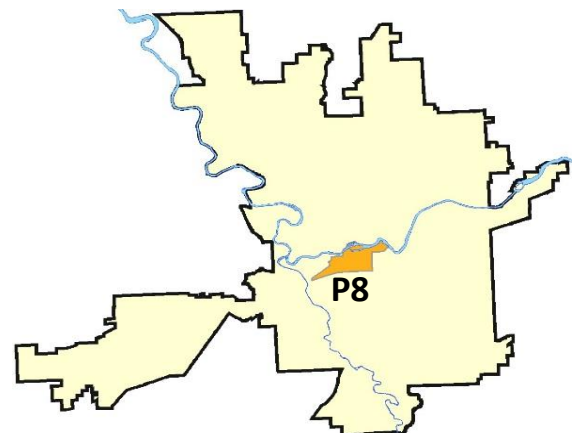
Preliminary IBR Counts

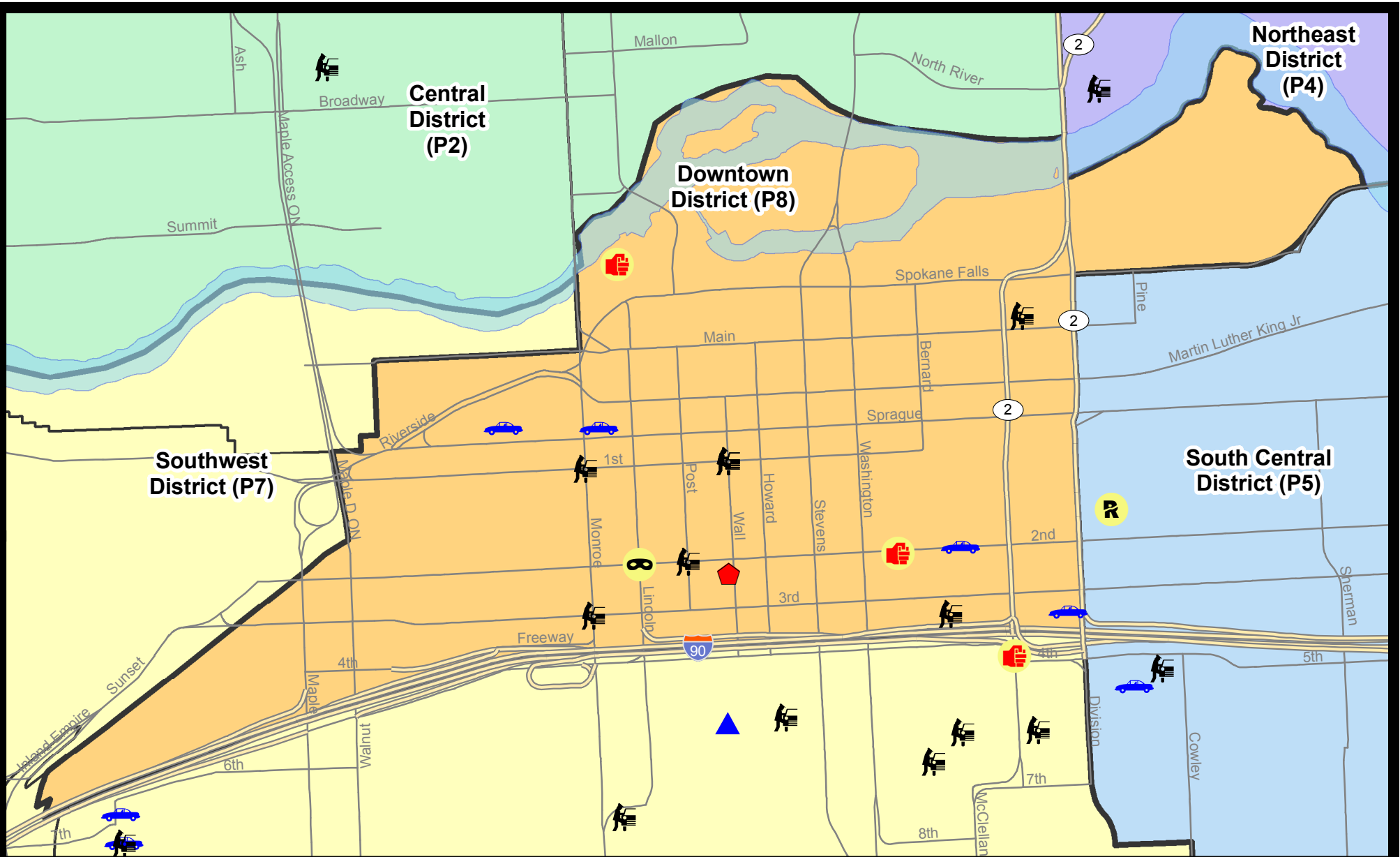
NIBRS Categories (Part 1 Selected)		7 Day Comparison			28 Day Comparison			YTD Comparison		
		Current	Prior	Percent	Current	Prior	Percent	Current	Prior	Percent
Violent	Criminal Homicide	0	0		0	0		0		
	Rape	0	3	-100.00%	4	0		14		
	Robbery - Commercial	0	0		0	0		1		
	Robbery - Person	1	1	0.00%	4	1	300.00%	13		
	Aggravated Assault - Non DV	2	2	0.00%	4	5	-20.00%	28		
	Aggravated Assault - DV	1	0		5	3	66.67%	11		
Violent Total:		4	6	-33.33%	17	9	88.89%	67		
Property	Burglary - Residential	1	1	0.00%	3	2	50.00%	14		
	Burglary Garage	0	0		0	1	-100.00%	1		
	Burglary Commercial	0	1	-100.00%	4	1	300.00%	16		
	Larceny	24	27	-11.11%	117	112	4.46%	453		
	Vehicle Theft	4	0		6	4	50.00%	24		
	Arson	0	0		0	0		0		
Property Total:		29	29	0.00%	130	120	8.33%	508		
Preliminary Part 1 Crime Totals:		33	35	-5.71%	147	129	13.95%	575		
Current 7 Day Period:		5/28/2017 - 6/3/2017			Prior 7 Day Period:		5/21/2017 - 5/27/2017			
Current 28 Day Period:		5/7/2017 - 6/3/2017			Prior 28 Day Period:		4/9/2017 - 5/6/2017			
Current YTD Day Period:		1/1/2017 - 6/3/2017			Prior YTD Period:		1/1/2016 - 6/3/2016			

Prepared by SPD Crime Analysis Office - Monday, June 05, 2017

NOTE: SPD moved from UCR to the NIBRS reporting standard on 10/4/16 following the transition to a new RMS System. [Numbers on CompStat reports prior to this date should not be used as a comparison to those on this report.](#) Additional info on these reporting standards can be found on the FBI website: <https://ucr.fbi.gov/nibrs-overview>

This chart represents Preliminary counts of selected crime categories from Police Case Reports. Full statistical analysis to determine the confidence level of this data has not been performed. The % change columns on the preliminary counts differ from the percentage change on the NIBRS crime report, sometimes significantly. The CompStat report is designed for operational use and includes only selected NIBRS categories and coding less complex than full NIBRS rules. Official statistics for these and other NIBRS categories can be found on WASPC & FBI websites once available.








City of Spokane
Downtown District (P8)
Selected
Crime Types
2017-05-28 to 2017-06-03
 Prepared By:
 Crime Analysis Unit
 Spokane Police Department

Legend

NIBRS Events



Cases Represent LERMS Crime Codes
 Points may indicate multiple events
 Note: Veh Prowl is only Larceny category displayed



For Additional Information on Incidents
 pertaining to an Area, Trend, or Pattern
 Contact Information Analysis

0 0.2 Miles



THIS IS NOT A LEGAL DOCUMENT:
 The information shown on this map is compiled
 from various sources and is subject to constant
 revision. Information shown on this map should
 not be used to determine the location of facilities
 in relationship to property lines, section lines,
 streets, etc.



Sunday - Saturday

5/28/2017 TO 6/3/2017

SW - Downtown District (P8)



A/C	Offense Statute	Address	Reported Date	Dist
C	ASSAULT-2D		5/30/2017	P8
C	ROBBERY-2D (Purse Snatching)		6/1/2017	P8
SPD8RS				
C	ASSAULT-2D	300 N POST ST	5/29/2017	P8
C	ASSAULT-2D	300 W 2ND AVE	6/1/2017	P8
C	BURGLARY-RESIDENTIAL	200 S WALL ST	6/1/2017	P8
C	ROBBERY-1D (All Except Purse Snatching)	W 2ND AVE / S LINCOLN ST	6/3/2017	P8
C	THEFT OF MOTOR VEHICLE	1100 W SPRAGUE AVE	5/29/2017	P8
C	THEFT OF MOTOR VEHICLE	900 W SPRAGUE AVE	6/1/2017	P8
C	THEFT OF MOTOR VEHICLE	0 W 3RD AVE	6/2/2017	P8
C	THEFT OF MOTOR VEHICLE	S MCCLELLAN ST / W 2ND AVE	6/2/2017	P8
C	THEFT-2D (All Other Thefts)	1000 W RIVERSIDE AVE	5/30/2017	P8
C	THEFT-2D (All Other Thefts)	200 N WALL ST	5/31/2017	P8
C	THEFT-2D (From Motor Vehicle)	S WALL ST / W 1ST AVE	5/28/2017	P8
C	THEFT-2D (From Motor Vehicle)	0 W MAIN AVE	5/28/2017	P8
C	THEFT-3D (All Other Thefts)	500 W 3RD AVE	5/28/2017	P8
C	THEFT-3D (All Other Thefts)	700 W MAIN AVE	5/29/2017	P8
C	THEFT-3D (All Other Thefts)	700 W RIVERSIDE AVE	5/31/2017	P8
C	THEFT-3D (All Other Thefts)	700 W SPOKANE FALLS BLVD	6/3/2017	P8
C	THEFT-3D (From Building)	200 N DIVISION ST	5/28/2017	P8
C	THEFT-3D (From Building)	700 W 3RD AVE	5/29/2017	P8
C	THEFT-3D (From Building)	300 N SPOKANE FALLS CT	5/30/2017	P8
C	THEFT-3D (From Building)	600 W RIVERSIDE AVE	5/31/2017	P8
C	THEFT-3D (From Building)	1600 W 3RD AVE	5/31/2017	P8
C	THEFT-3D (From Building)	200 W SPOKANE FALLS BLVD	6/2/2017	P8
C	THEFT-3D (From Motor Vehicle)	W 1ST AVE / S MONROE ST	5/28/2017	P8
A	THEFT-3D (From Motor Vehicle)	W 1ST AVE / S WALL ST	5/29/2017	P8
C	THEFT-3D (From Motor Vehicle)	W 1ST AVE / S WALL ST	5/30/2017	P8
C	THEFT-3D (From Motor Vehicle)	200 W 3RD AVE	5/30/2017	P8
C	THEFT-3D (From Motor Vehicle)	W 3RD AVE / S MONROE ST	5/31/2017	P8
C	THEFT-3D (From Motor Vehicle)	S POST ST / W 2ND AVE	6/2/2017	P8
C	THEFT-3D (Shoplifting)	1400 W 2ND AVE	5/28/2017	P8
C	THEFT-CITY (All Other Thefts)	700 W MAIN AVE	6/3/2017	
C	THEFT-CITY (From Building)	700 W MAIN AVE	5/29/2017	P8

POLICE SUMMARY - Ending: Saturday, June 03, 2017



Other Jurisdiction or Unk District

Preliminary IBR Counts

NIBRS Categories (Part 1 Selected)		7 Day Comparison			28 Day Comparison			YTD Comparison		
		Current	Prior	Percent	Current	Prior	Percent	Current	Prior	Percent
Violent	Criminal Homicide	0	0		0	0		0		
	Rape	3	0		5	2	150.00%	17		
	Robbery - Commercial	0	1	-100.00%	1	0		8		
	Robbery - Person	0	0		2	2	0.00%	13		
	Aggravated Assault - Non DV	0	2	-100.00%	9	18	-50.00%	42		
	Aggravated Assault - DV	1	0		2	0		9		
Violent Total:		4	3	33.33%	19	22	-13.64%	89		
Property	Burglary - Residential	0	0		0	0		1		
	Burglary Garage	0	0		0	0		0		
	Burglary Commercial	0	0		0	0		1		
	Larceny	1	2	-50.00%	6	3	100.00%	34		
	Vehicle Theft	0	2	-100.00%	4	4	0.00%	29		
	Arson	2	0		2	0		2		
Property Total:		3	4	-25.00%	12	7	71.43%	67		
Preliminary Part 1 Crime Totals:		7	7	0.00%	31	29	6.90%	156		
Current 7 Day Period:		5/28/2017 - 6/3/2017			Prior 7 Day Period:		5/21/2017 - 5/27/2017			
Current 28 Day Period:		5/7/2017 - 6/3/2017			Prior 28 Day Period:		4/9/2017 - 5/6/2017			
Current YTD Day Period:		1/1/2017 - 6/3/2017			Prior YTD Period:		1/1/2016 - 6/3/2016			

Prepared by SPD Crime Analysis Office - Monday, June 05, 2017

NOTE: SPD moved from UCR to the NIBRS reporting standard on 10/4/16 following the transition to a new RMS System. [Numbers on CompStat reports prior to this date should not be used as a comparison to those on this report.](#) Additional info on these reporting standards can be found on the FBI website: <https://ucr.fbi.gov/nibrs-overview>

This chart represents Preliminary counts of selected crime categories from Police Case Reports. Full statistical analysis to determine the confidence level of this data has not been performed. The % change columns on the preliminary counts differ from the percentage change on the NIBRS crime report, sometimes significantly. The CompStat report is designed for operational use and includes only selected NIBRS categories and coding less complex than full NIBRS rules. Official statistics for these and other NIBRS categories can be found on WASPC & FBI websites once available.

Sunday - Saturday

Other Jurisdiction/Unk District

5/28/2017 TO 6/3/2017



A/C	Offense Statute	Address	Reported Date	Dist
C	ARSON-2ND DEG	FISH LAKE TRAIL	5/28/2017	
C	ARSON-2ND DEG	FISH LAKE TRAIL	5/28/2017	
C	RAPE-1ST DEG (RAPE)		5/29/2017	
C	RAPE-2ND (RAPE)		5/28/2017	
<u>SC10</u>				
C	ASSAULT-2D	6200 S MORAN DR	5/30/2017	P4
C	RAPE-2ND (RAPE)		5/30/2017	
<u>SIAD7WP</u>				
C	THEFT-CITY (From Motor Vehicle)	8900 W AIRPORT DR	6/1/2017	P7