

SPOKANE POLICE DEPARTMENT

PRELIMINARY CITYWIDE **IBR** CRIME REPORT



Preliminary IBR Counts

CHIEF OF POLICE

Craig Meidl

Period Ending: Saturday, May 27, 2017

NIBRS Categories (Part 1 Selected)		7 Day Comparison			28 Day Comparison			YTD Comparison		
		Current	Prior	Percent	Current	Prior	Percent	Current	Prior	Percent
Violent	Criminal Homicide	0	0		0	0		2		
	Rape	16	10	60.00%	46	18	155.56%	145		
	Robbery - Commercial	3	1	200.00%	5	8	-37.50%	43		
	Robbery - Person	2	4	-50.00%	13	12	8.33%	81		
	Aggravated Assault - Non DV	11	8	37.50%	38	53	-28.30%	221		
	Aggravated Assault - DV	5	6	-16.67%	30	25	20.00%	146		
Violent Total:		37	29	27.59%	132	116	13.79%	638		
Property	Burglary - Residential	22	21	4.76%	95	91	4.40%	450		
	Burglary Garage	10	10	0.00%	45	52	-13.46%	238		
	Burglary Commercial	6	18	-66.67%	45	42	7.14%	206		
	Larceny	309	296	4.39%	1143	972	17.59%	4747		
	Vehicle Theft	37	35	5.71%	154	159	-3.14%	780		
	Arson	0	3	-100.00%	4	1	300.00%	7		
Property Total:		384	383	0.26%	1486	1317	12.83%	6428		
Preliminary Part 1 Crime Totals:		421	412	2.18%	1618	1433	12.91%	7066		
Current 7 Day Period:		5/21/2017 - 5/27/2017			Prior 7 Day Period:		5/14/2017 - 5/20/2017			
Current 28 Day Period:		4/30/2017 - 5/27/2017			Prior 28 Day Period:		4/2/2017 - 4/29/2017			
Current YTD Day Period:		1/1/2017 - 5/27/2017			Prior YTD Period:		1/1/2016 - 5/27/2016			

Prepared by SPD Crime Analysis Office - Monday, May 29, 2017

NOTE: SPD moved from UCR to the NIBRS reporting standard on 10/4/16 following the transition to a new RMS System. [Numbers on CompStat reports prior to this date should not be used as a comparison to those on this report.](#) Additional info on these reporting standards can be found on the FBI website: <https://ucr.fbi.gov/nibrs-overview>

This chart represents Preliminary counts of selected crime categories from Police Case Reports. Full statistical analysis to determine the confidence level of this data has not been performed. The % change columns on the preliminary counts differ from the percentage change on the NIBRS crime report, sometimes significantly. The CompStat report is designed for operational use and includes only selected NIBRS categories and coding less complex than full NIBRS rules. Official statistics for these and other NIBRS categories can be found on WASPC & FBI websites once available.



SPOKANE POLICE DEPARTMENT



NORTH **Police Service Area**

PSA Commander

Captain Dan Torok

Northwest District (P1)

Central District (P2)

Neva-Wood District (P3)

Northeast District (P4)



POLICE SUMMARY - Ending: Saturday, May 27, 2017

NORTH PRECINCT (P1, P2, P3, and P4)



Preliminary IBR Counts

NIBRS Categories (Part 1 Selected)		7 Day Comparison			28 Day Comparison			YTD Comparison		
		Current	Prior	Percent	Current	Prior	Percent	Current	Prior	Percent
Violent	Criminal Homicide	0	0		0	0		2		
	Rape	9	8	12.50%	25	10	150.00%	76		
	Robbery - Commercial	2	1	100.00%	4	7	-42.86%	31		
	Robbery - Person	0	3	-100.00%	4	3	33.33%	30		
	Aggravated Assault - Non DV	5	3	66.67%	14	23	-39.13%	102		
	Aggravated Assault - DV	1	3	-66.67%	13	16	-18.75%	84		
Violent Total:		17	18	-5.56%	60	59	1.69%	325		
Property	Burglary - Residential	9	11	-18.18%	48	59	-18.64%	280		
	Burglary Garage	8	7	14.29%	29	27	7.41%	151		
	Burglary Commercial	2	7	-71.43%	26	31	-16.13%	130		
	Larceny	206	180	14.44%	713	564	26.42%	2978		
	Vehicle Theft	18	25	-28.00%	93	106	-12.26%	461		
	Arson	0	2	-100.00%	3	1	200.00%	4		
Property Total:		243	232	4.74%	912	788	15.74%	4004		
Preliminary Part 1 Crime Totals:		260	250	4.00%	972	847	14.76%	4329		
Current 7 Day Period:		5/21/2017 - 5/27/2017			Prior 7 Day Period:		5/14/2017 - 5/20/2017			
Current 28 Day Period:		4/30/2017 - 5/27/2017			Prior 28 Day Period:		4/2/2017 - 4/29/2017			
Current YTD Day Period:		1/1/2017 - 5/27/2017			Prior YTD Period:		1/1/2016 - 5/27/2016			

Prepared by SPD Crime Analysis Office - Monday, May 29, 2017

NOTE: SPD moved from UCR to the NIBRS reporting standard on 10/4/16 following the transition to a new RMS System. [Numbers on CompStat reports prior to this date should not be used as a comparison to those on this report.](#) Additional info on these reporting standards can be found on the FBI website: <https://ucr.fbi.gov/nibrs-overview>

This chart represents Preliminary counts of selected crime categories from Police Case Reports. Full statistical analysis to determine the confidence level of this data has not been performed. The % change columns on the preliminary counts differ from the percentage change on the NIBRS crime report, sometimes significantly. The CompStat report is designed for operational use and includes only selected NIBRS categories and coding less complex than full NIBRS rules. Official statistics for these and other NIBRS categories can be found on WASPC & FBI websites once available.



POLICE SUMMARY - Ending: Saturday, May 27, 2017



NW - Northwest District (P1)

Preliminary IBR Counts

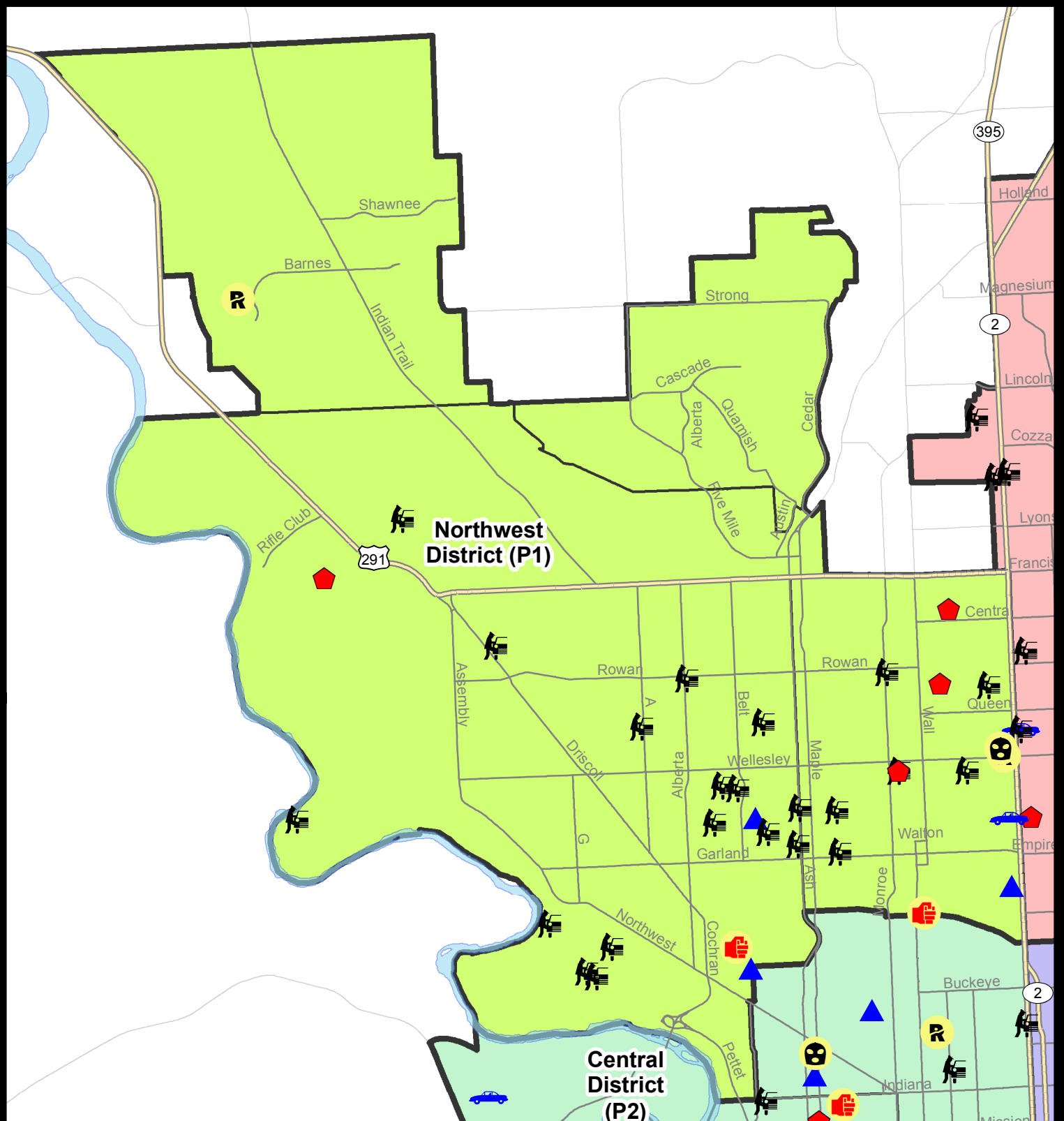
NIBRS Categories (Part 1 Selected)		7 Day Comparison			28 Day Comparison			YTD Comparison		
		Current	Prior	Percent	Current	Prior	Percent	Current	Prior	Percent
Violent	Criminal Homicide	0	0		0	0		0		
	Rape	2	0		3	3	0.00%	13		
	Robbery - Commercial	1	0		1	0		2		
	Robbery - Person	0	0		1	0		10		
	Aggravated Assault - Non DV	1	0		3	8	-62.50%	28		
	Aggravated Assault - DV	1	0		2	2	0.00%	13		
Violent Total:		5	0		10	13	-23.08%	66		
Property	Burglary - Residential	4	1	300.00%	14	18	-22.22%	65		
	Burglary Garage	3	4	-25.00%	11	5	120.00%	43		
	Burglary Commercial	0	2	-100.00%	7	4	75.00%	16		
	Larceny	58	42	38.10%	173	108	60.19%	623		
	Vehicle Theft	2	5	-60.00%	19	17	11.76%	85		
	Arson	0	1	-100.00%	1	0		1		
Property Total:		67	55	21.82%	225	152	48.03%	833		
Preliminary Part 1 Crime Totals:		72	55	30.91%	235	165	42.42%	899		
Current 7 Day Period:		5/21/2017 - 5/27/2017			Prior 7 Day Period:		5/14/2017 - 5/20/2017			
Current 28 Day Period:		4/30/2017 - 5/27/2017			Prior 28 Day Period:		4/2/2017 - 4/29/2017			
Current YTD Day Period:		1/1/2017 - 5/27/2017			Prior YTD Period:		1/1/2016 - 5/27/2016			

Prepared by SPD Crime Analysis Office - Monday, May 29, 2017

NOTE: SPD moved from UCR to the NIBRS reporting standard on 10/4/16 following the transition to a new RMS System. [Numbers on CompStat reports prior to this date should not be used as a comparison to those on this report.](#) Additional info on these reporting standards can be found on the FBI website: <https://ucr.fbi.gov/nibrs-overview>

This chart represents Preliminary counts of selected crime categories from Police Case Reports. Full statistical analysis to determine the confidence level of this data has not been performed. The % change columns on the preliminary counts differ from the percentage change on the NIBRS crime report, sometimes significantly. The CompStat report is designed for operational use and includes only selected NIBRS categories and coding less complex than full NIBRS rules. Official statistics for these and other NIBRS categories can be found on WASPC & FBI websites once available.





City of Spokane
Northwest District (P1)
Selected Crime Codes
2017-05-21 to 2017-05-27
 Prepared By:
 Crime Analysis Unit
 Spokane Police Department

Legend

NIBRS Events

Criminal Homicide	Robbery Person	Burglary Commercial
Rape	Aggravated Assault	Vehicle Prowling
Robbery Commercial	Burglary Residential	Vehicle Theft
	Burglary Garage	Arson

*Cases Represent LERMS Crime Codes
 Points may indicate multiple events
 Note: Veh Prowl is only Larceny displayed*

For Additional Information on Incidents pertaining to an Area, Trend, or Pattern Contact Information Analysis

0 0.275 0.55 1.1 Mile

Geographic Information System

SPokane

THIS IS NOT A LEGAL DOCUMENT:
 The information shown on this map is compiled from various sources and is subject to constant revision. Information shown on this map should not be used to determine the location of facilities in relationship to property lines, section lines, streets, etc.

Sunday - Saturday

NW - Northwest District (P1)

5/21/2017 TO 5/27/2017



<u>A/C</u>	<u>Offense Statute</u>	<u>Address</u>	<u>Reported Date</u>	<u>Dist</u>
C	THEFT-CITY (All Other Thefts)		5/23/2017	P1
<u>SPA1BS</u>				
C	THEFT-2D (All Other Thefts)	4100 W ARROWHEAD CT	5/26/2017	P1
C	THEFT-3D (All Other Thefts)	1800 W FRANCIS AVE	5/25/2017	P1
C	THEFT-3D (From Motor Vehicle)	7000 N SKYLINE DR	5/23/2017	P2
C	THEFT-3D (Motor Vehicle Parts or Accessories)	6500 N ASH ST	5/24/2017	P1
<u>SPA1FM</u>				
C	THEFT-3D (All Other Thefts)	8400 N PALM PL	5/21/2017	P1
<u>SPA1IT</u>				
C	RAPE OF A CHILD-3D (RAPE)		5/27/2017	P1
C	THEFT-3D (All Other Thefts)	4900 W BARNES RD	5/23/2017	P1
<u>SPA1NH</u>				
C	ASSAULT-1D	700 W CORA AVE	5/25/2017	P2
C	BURGLARY-2ND DEG	4500 N LINCOLN ST	5/24/2017	P1
C	BURGLARY-2ND DEG	3500 N ATLANTIC ST	5/27/2017	P1
C	BURGLARY-RESIDENTIAL	6000 N WASHINGTON ST	5/23/2017	P1
C	BURGLARY-RESIDENTIAL	5300 N STEVENS ST	5/26/2017	P1
C	RAPE-3D (RAPE)		5/23/2017	P1
C	ROBBERY-2D (All Except Purse Snatching)	4700 N DIVISION ST	5/27/2017	P1
C	THEFT OF MOTOR VEHICLE	4100 N ATLANTIC ST	5/23/2017	
C	THEFT OF MOTOR VEHICLE	4100 N ATLANTIC ST	5/23/2017	
C	THEFT-2D (All Other Thefts)	6200 N DIVISION ST	5/22/2017	
C	THEFT-2D (From Building)	6000 N WASHINGTON ST	5/23/2017	P1
C	THEFT-2D (From Building)	5300 N STEVENS ST	5/26/2017	P1
C	THEFT-3D (All Other Thefts)	1100 W WABASH AVE	5/22/2017	P1
C	THEFT-3D (All Other Thefts)	4500 N DIVISION ST	5/23/2017	P1
C	THEFT-3D (All Other Thefts)	5400 N MONROE ST	5/25/2017	P1
C	THEFT-3D (All Other Thefts)	5100 N POST ST	5/26/2017	P1
C	THEFT-3D (All Other Thefts)	6100 N HOWARD ST	5/27/2017	P1
C	THEFT-3D (From Building)	200 W LONGFELLOW AVE	5/24/2017	
C	THEFT-3D (From Motor Vehicle)	W LONGFELLOW AVE / N ASH ST	5/21/2017	P1
C	THEFT-3D (From Motor Vehicle)	300 W QUEEN AVE	5/21/2017	P2
C	THEFT-3D (From Motor Vehicle)	4500 N LINCOLN ST	5/24/2017	P1
C	THEFT-3D (From Motor Vehicle)	5400 N MONROE ST	5/25/2017	P1
C	THEFT-3D (From Motor Vehicle)	3900 N CEDAR ST	5/27/2017	P1
C	THEFT-3D (Motor Vehicle Parts or Accessories)	5400 N MONROE ST	5/25/2017	P1
C	THEFT-3D (Motor Vehicle Parts or Accessories)	3500 N ATLANTIC ST	5/27/2017	P1

For protection of victim privacy, the entire address on sexual assault crimes has been redacted.

A/C	Offense Statute	Address	Reported Date	Dist
C	THEFT-3D (Motor Vehicle Parts or Accessories)	600 W GLASS AVE	5/27/2017	P1
C	VEHICLE PROWLING-2D/From Motor Vehicle	4500 N WHITEHOUSE ST	5/22/2017	P1
C	VEHICLE PROWLING-2D/From Motor Vehicle	4200 N CEDAR ST	5/27/2017	P1
SPA1NW				
C	ASSAULT-2D	3100 N HEMLOCK ST	5/24/2017	
C	BURGLARY-2ND DEG	2900 N BELT ST	5/25/2017	P2
C	BURGLARY-2ND DEG	4200 N ELGIN ST	5/26/2017	P1
C	BURGLARY-RESIDENTIAL	6500 N ELIZABETH ST	5/27/2017	
C	THEFT-1D (From Motor Vehicle)	5000 N CANNON ST	5/26/2017	P1
C	THEFT-1D (Pocket Picking)	2300 W WELLESLEY AVE	5/23/2017	P1
C	THEFT-3D (All Other Thefts)	3400 W ROWAN AVE	5/21/2017	P1
C	THEFT-3D (All Other Thefts)	2300 W SANSON AVE	5/22/2017	P1
C	THEFT-3D (All Other Thefts)	2700 W WELLESLEY AVE	5/26/2017	P1
C	THEFT-3D (All Other Thefts)	2200 W WELLESLEY AVE	5/26/2017	P1
C	THEFT-3D (All Other Thefts)	1900 W GARLAND AVE	5/27/2017	P1
C	THEFT-3D (All Other Thefts)	5700 N F ST	5/27/2017	P1
C	THEFT-3D (All Other Thefts)	2200 W WELLESLEY AVE	5/27/2017	P1
C	THEFT-3D (From Building)	4300 N ASH ST	5/24/2017	P1
C	THEFT-3D (From Building)	6200 N OXFORD DR	5/26/2017	P1
C	THEFT-3D (From Building)	6100 N A ST	5/27/2017	P1
C	THEFT-3D (From Motor Vehicle)	2500 W ROWAN AVE	5/22/2017	P1
C	THEFT-3D (From Motor Vehicle)	2200 W WELLESLEY AVE	5/22/2017	P1
C	THEFT-3D (From Motor Vehicle)	5000 N A ST	5/22/2017	P1
C	THEFT-3D (From Motor Vehicle)	5700 N FOREST BLVD	5/23/2017	P1
C	THEFT-3D (From Motor Vehicle)	3200 W DALTON AVE	5/23/2017	P1
C	THEFT-3D (From Motor Vehicle)	3400 N COLUMBIA CIR	5/24/2017	P1
C	THEFT-3D (From Motor Vehicle)	2300 W WELLESLEY AVE	5/24/2017	P1
A	THEFT-3D (From Motor Vehicle)	4100 N CANNON ST	5/26/2017	P1
C	THEFT-3D (From Motor Vehicle)	2300 W ROCKWELL AVE	5/26/2017	P1
C	THEFT-3D (From Motor Vehicle)	4000 N ASH ST	5/26/2017	P1
C	THEFT-3D (From Motor Vehicle)	3400 W FAIRVIEW AVE	5/27/2017	P1
A	THEFT-3D (From Motor Vehicle)	3300 W FAIRVIEW AVE	5/27/2017	P1
C	THEFT-3D (From Motor Vehicle)	4400 N AUBREY L WHITE PKWY	5/27/2017	P2
C	THEFT-3D (Motor Vehicle Parts or Accessories)	5400 N DRISCOLL BLVD	5/24/2017	P1
A	THEFT-3D (Motor Vehicle Parts or Accessories)	2600 W GLASS AVE	5/25/2017	P1
C	THEFT-3D (Motor Vehicle Parts or Accessories)	2000 W GORDON AVE	5/25/2017	P1
A	THEFT-3D (Shoplifting)	2500 W WELLESLEY AVE	5/21/2017	P1
C	THEFT-3D (Shoplifting)	2500 W WELLESLEY AVE	5/22/2017	P1
C	THEFT-3D (Shoplifting)	2300 W WELLESLEY AVE	5/23/2017	P1
C	THEFT-CITY (Shoplifting)	5800 N BEMIS ST	5/22/2017	P1

For protection of victim privacy, the entire address on sexual assault crimes has been redacted.

POLICE SUMMARY - Ending: Saturday, May 27, 2017



NW - North Central District (P2)

Preliminary IBR Counts

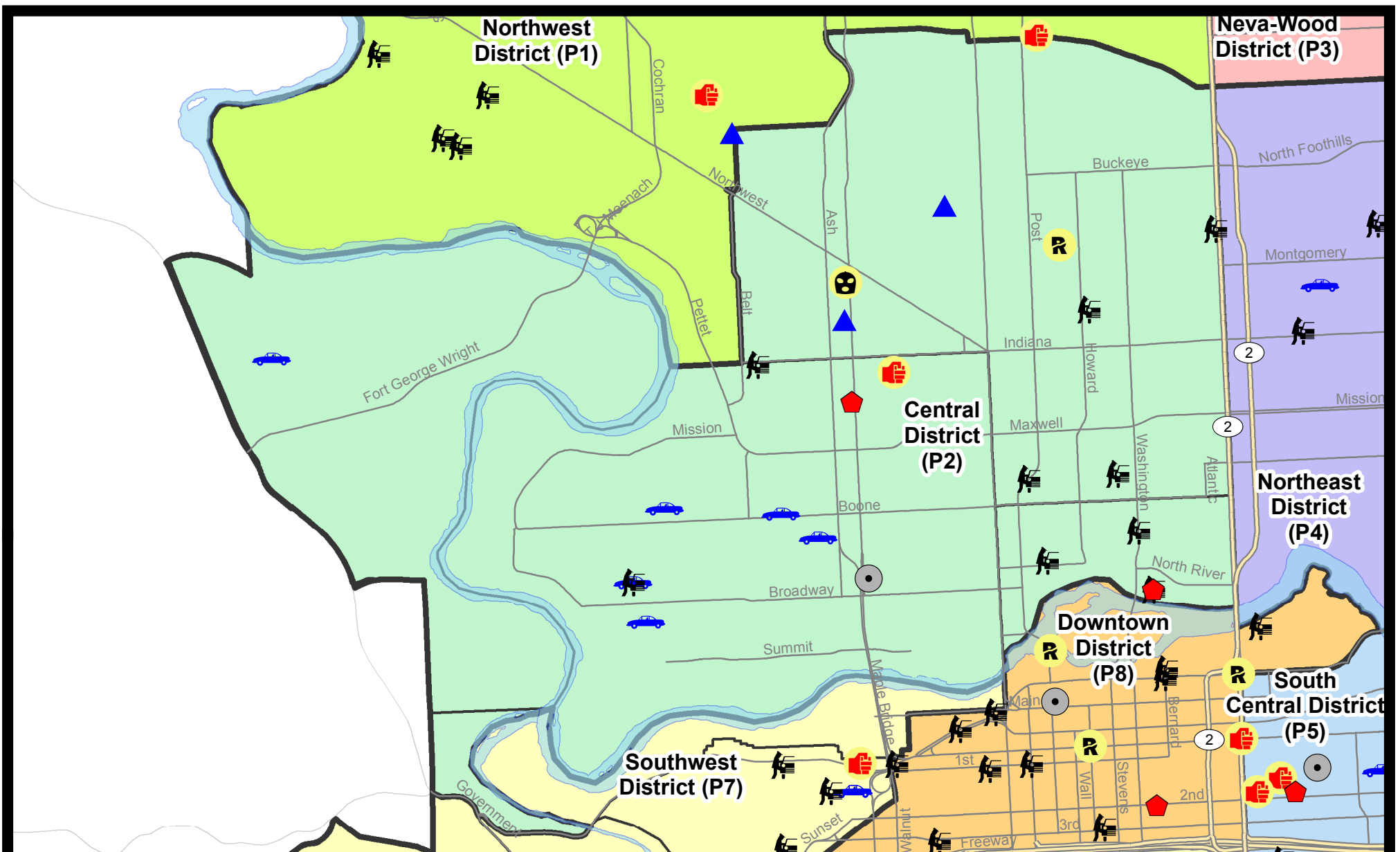
NIBRS Categories (Part 1 Selected)		7 Day Comparison			28 Day Comparison			YTD Comparison		
		Current	Prior	Percent	Current	Prior	Percent	Current	Prior	Percent
Violent	Criminal Homicide	0	0		0	0		0		
	Rape	2	3	-33.33%	6	2	200.00%	21		
	Robbery - Commercial	1	0		1	0		4		
	Robbery - Person	0	0		0	1	-100.00%	5		
	Aggravated Assault - Non DV	2	0		4	8	-50.00%	30		
	Aggravated Assault - DV	0	1	-100.00%	3	4	-25.00%	25		
Violent Total:		5	4	25.00%	14	15	-6.67%	85		
Property	Burglary - Residential	2	1	100.00%	7	15	-53.33%	67		
	Burglary Garage	2	0		6	4	50.00%	40		
	Burglary Commercial	2	1	100.00%	5	18	-72.22%	54		
	Larceny	42	30	40.00%	130	94	38.30%	537		
	Vehicle Theft	6	6	0.00%	20	20	0.00%	79		
	Arson	0	1	-100.00%	2	0		2		
Property Total:		54	39	38.46%	170	151	12.58%	779		
Preliminary Part 1 Crime Totals:		59	43	37.21%	184	166	10.84%	864		
Current 7 Day Period:		5/21/2017 - 5/27/2017			Prior 7 Day Period:		5/14/2017 - 5/20/2017			
Current 28 Day Period:		4/30/2017 - 5/27/2017			Prior 28 Day Period:		4/2/2017 - 4/29/2017			
Current YTD Day Period:		1/1/2017 - 5/27/2017			Prior YTD Period:		1/1/2016 - 5/27/2016			

Prepared by SPD Crime Analysis Office - Monday, May 29, 2017

NOTE: SPD moved from UCR to the NIBRS reporting standard on 10/4/16 following the transition to a new RMS System. [Numbers on CompStat reports prior to this date should not be used as a comparison to those on this report.](#) Additional info on these reporting standards can be found on the FBI website: <https://ucr.fbi.gov/nibrs-overview>

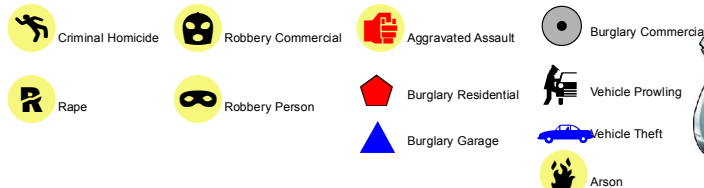
This chart represents Preliminary counts of selected crime categories from Police Case Reports. Full statistical analysis to determine the confidence level of this data has not been performed. The % change columns on the preliminary counts differ from the percentage change on the NIBRS crime report, sometimes significantly. The CompStat report is designed for operational use and includes only selected NIBRS categories and coding less complex than full NIBRS rules. Official statistics for these and other NIBRS categories can be found on WASPC & FBI websites once available.





City of Spokane
Central District (P2)
Selected
Crime Types
2017-05-21 to 2017-05-27
 Prepared By:
 Crime Analysis Unit
 Spokane Police Department

Legend



Cases Represent LERMS Crime Codes
 Points may indicate multiple events
 Note: Veh Prowl is only Larceny category displayed



For Additional Information on Incidents
 pertaining to an Area, Trend, or Pattern
 Contact Information Analysis

0 0.2 0.4 0.6 Miles



THIS IS NOT A LEGAL DOCUMENT.
 The information shown on this map is compiled
 from various sources and is subject to constant
 revision. Information shown on this map should
 not be used to determine the location of facilities
 in relationship to property lines, section lines,
 streets, etc.

Sunday - Saturday

NW - Central District (P2)

5/21/2017 TO 5/27/2017



<u>A/C</u>	<u>Offense Statute</u>	<u>Address</u>	<u>Reported Date</u>	<u>Dist</u>
C	ASSAULT-2D		5/21/2017	P2
<u>SPA2EG</u>				
C	BURGLARY-2ND DEG	1100 W YORK AVE	5/22/2017	P2
C	BURGLARY-2ND DEG	1600 W KNOX AVE	5/24/2017	P2
C	MAIL THEFT (All Others)	1400 W MONTGOMERY AVE	5/25/2017	P2
C	RAPE-2ND (RAPE)		5/24/2017	
C	RAPE-2ND (RAPE)		5/24/2017	
C	ROBBERY-2D (All Except Purse Snatching)	1600 W NORTHWEST BLVD	5/26/2017	P7
C	THEFT-2D (All Other Thefts)	2700 N LINCOLN ST	5/25/2017	P2
C	THEFT-2D (From Motor Vehicle)	N POST PL / W SHARP AVE	5/26/2017	P2
C	THEFT-2D (Shoplifting)	2800 N MONROE ST	5/21/2017	P2
C	THEFT-3D (All Other Thefts)	2400 N WASHINGTON ST	5/22/2017	P2
C	THEFT-3D (All Other Thefts)	700 W KNOX AVE	5/22/2017	P2
C	THEFT-3D (All Other Thefts)	1600 W NORTHWEST BLVD	5/22/2017	P2
C	THEFT-3D (All Other Thefts)	1600 W KNOX AVE	5/25/2017	P2
C	THEFT-3D (From Building)	1800 W CLEVELAND AVE	5/24/2017	P2
C	THEFT-3D (From Building)	1600 W NORTHWEST BLVD	5/26/2017	P2
C	THEFT-3D (From Building)	1600 W KNOX AVE	5/27/2017	P2
C	THEFT-3D (From Motor Vehicle)	500 W KNOX AVE	5/22/2017	P2
C	THEFT-3D (From Motor Vehicle)	N STEVENS ST / W SHARP AVE	5/26/2017	P2
C	THEFT-3D (Shoplifting)	300 W INDIANA AVE	5/26/2017	P2
C	THEFT-3D (Shoplifting)	700 W BOONE AVE	5/27/2017	P2
C	THEFT-CITY (From Building)	1400 N LINCOLN ST	5/23/2017	P1
C	THEFT-CITY (Shoplifting)	1600 W NORTHWEST BLVD	5/22/2017	
C	VEH(THEFT OF FUEL)	2400 N DIVISION ST	5/22/2017	P2
<u>SPA2RS</u>				
C	BURGLARY-1D	300 W NORTH RIVER DR	5/23/2017	P2
C	THEFT(FIREARM) (All Other)	300 W NORTH RIVER DR	5/23/2017	P2
C	THEFT-2D (All Other Thefts)	900 N MONROE ST	5/24/2017	P2
C	THEFT-2D (From Motor Vehicle)	700 W MALLON AVE	5/26/2017	P2
C	THEFT-2D (Shoplifting)	600 W MALLON AVE	5/27/2017	P2
C	THEFT-3D (From Motor Vehicle)	300 W NORTH RIVER DR	5/26/2017	P2
A	THEFT-3D (From Motor Vehicle)	W DEAN AVE / N WASHINGTON ST	5/26/2017	P2
C	THEFT-3D (Motor Vehicle Parts or Accessories)	900 W BROADWAY AVE	5/22/2017	P2
<u>SPA2WC</u>				
C	ASSAULT-2D	1400 W NORA AVE	5/26/2017	P2
C	BURGLARY-2ND DEG	1500 W MALLON AVE	5/25/2017	P1

For protection of victim privacy, the entire address on sexual assault crimes has been redacted.

A/C	Offense Statute	Address	Reported Date	Dist
C	BURGLARY-RESIDENTIAL	1600 W AUGUSTA AVE	5/25/2017	
C	MAIL THEFT (All Others)	2000 W COLLEGE AVE	5/23/2017	P2
C	THEFT OF MOTOR VEHICLE	2500 W COLLEGE AVE	5/21/2017	P2
C	THEFT OF MOTOR VEHICLE	2600 W MALLON AVE	5/22/2017	P2
C	THEFT OF MOTOR VEHICLE	1200 N COCHRAN ST	5/23/2017	P2
C	THEFT OF MOTOR VEHICLE	1900 W BOONE AVE	5/24/2017	P1
C	THEFT OF MOTOR VEHICLE	1700 W GARDNER AVE	5/24/2017	
C	THEFT-2D (All Other Thefts)	2400 W DEAN AVE	5/21/2017	P2
C	THEFT-2D (From Building)	1800 W GARDNER AVE	5/21/2017	P2
C	THEFT-3D (All Other Thefts)	1700 W DEAN AVE	5/26/2017	P2
C	THEFT-3D (All Other Thefts)	1700 W DEAN AVE	5/26/2017	P2
C	THEFT-3D (All Other Thefts)	1700 W DEAN AVE	5/27/2017	P2
C	THEFT-3D (From Building)	1500 N ASH ST	5/23/2017	P2
C	THEFT-3D (From Building)	1700 W MALLON AVE	5/23/2017	P2
C	THEFT-3D (From Building)	1100 N WALNUT ST	5/25/2017	P2
C	THEFT-3D (From Building)	2700 W BOONE AVE	5/26/2017	P2
A	THEFT-3D (From Motor Vehicle)	2000 W INDIANA AVE	5/27/2017	P2
C	THEFT-3D (Shoplifting)	1400 N MAPLE ST	5/25/2017	P2
C	THEFT-CITY (All Other Thefts)	1100 W MALLON AVE	5/25/2017	
C	VEHICLE PROWLING-2D/From Motor Vehicle	2600 W MALLON AVE	5/22/2017	P2
A	VEHICLE PROWLING-2D/Theft of Motor Vehicle Parts or Acces	1300 N LINDEKE ST	5/22/2017	P2

SPA2WH

C	THEFT OF MOTOR VEHICLE	4000 W RANDOLPH RD	5/24/2017	
C	THEFT(FIREARM) (All Other)	1600 N RIVER RIDGE BLVD	5/24/2017	P2
C	THEFT-1D (All Other Thefts)	1600 N RIVER RIDGE BLVD	5/24/2017	P2

POLICE SUMMARY - Ending: Saturday, May 27, 2017



NE - Neva-Wood District (P3)

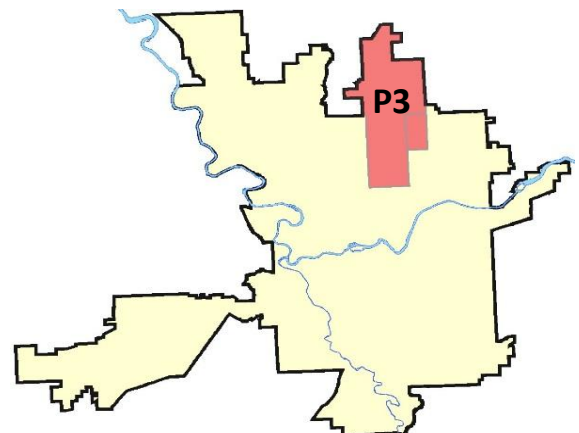
Preliminary IBR Counts

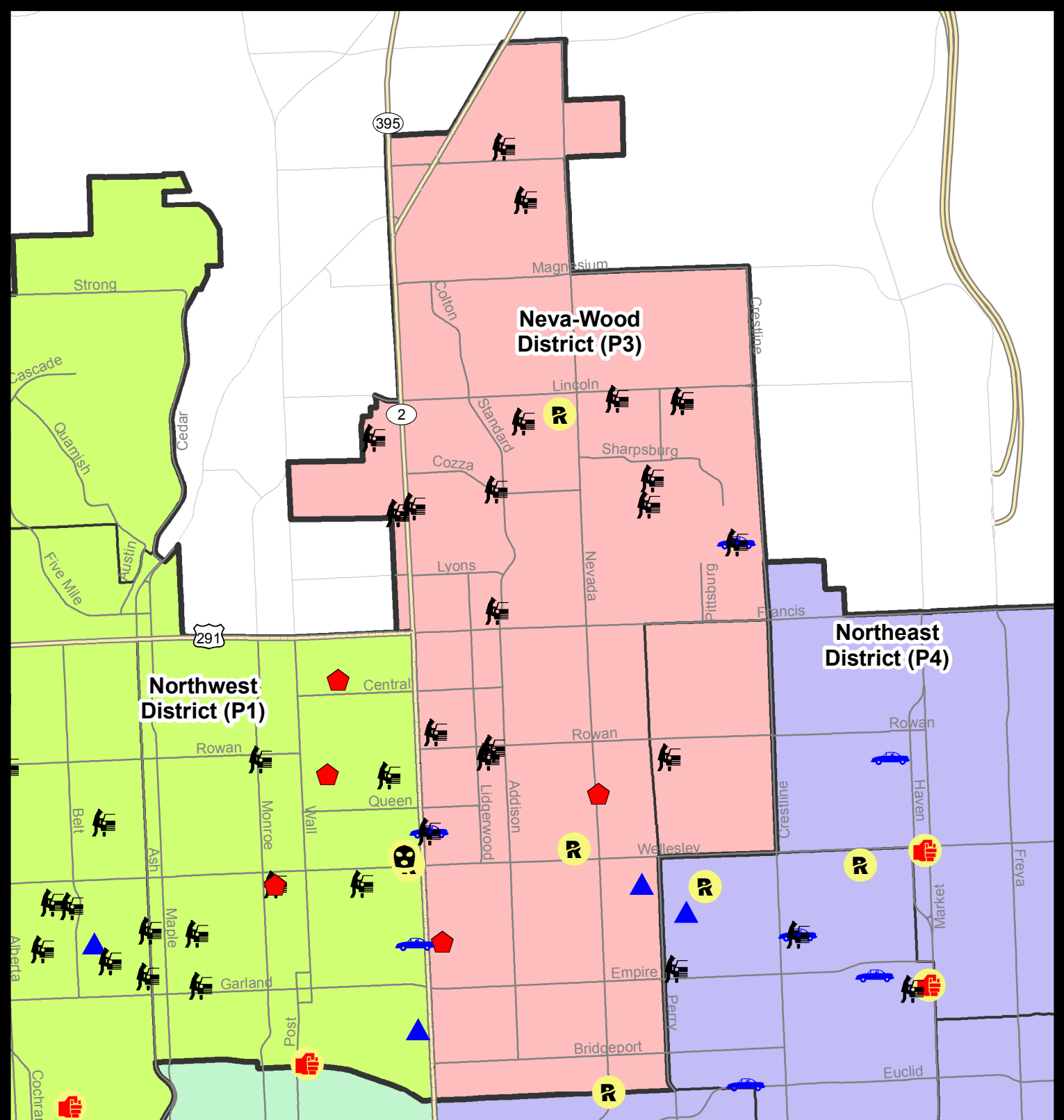
NIBRS Categories (Part 1 Selected)		7 Day Comparison			28 Day Comparison			YTD Comparison		
		Current	Prior	Percent	Current	Prior	Percent	Current	Prior	Percent
Violent	Criminal Homicide	0	0		0	0		1		
	Rape	2	3	-33.33%	7	4	75.00%	20		
	Robbery - Commercial	0	0		0	5	-100.00%	15		
	Robbery - Person	0	0		0	1	-100.00%	6		
	Aggravated Assault - Non DV	0	0		0	6	-100.00%	22		
	Aggravated Assault - DV	0	1	-100.00%	3	4	-25.00%	25		
Violent Total:		2	4	-50.00%	10	20	-50.00%	89		
Property	Burglary - Residential	2	7	-71.43%	15	15	0.00%	90		
	Burglary Garage	1	2	-50.00%	7	10	-30.00%	41		
	Burglary Commercial	0	2	-100.00%	9	5	80.00%	32		
	Larceny	80	68	17.65%	278	234	18.80%	1219		
	Vehicle Theft	3	9	-66.67%	37	45	-17.78%	176		
	Arson	0	0		0	0		0		
Property Total:		86	88	-2.27%	346	309	11.97%	1558		
Preliminary Part 1 Crime Totals:		88	92	-4.35%	356	329	8.21%	1647		
Current 7 Day Period:		5/21/2017 - 5/27/2017			Prior 7 Day Period:		5/14/2017 - 5/20/2017			
Current 28 Day Period:		4/30/2017 - 5/27/2017			Prior 28 Day Period:		4/2/2017 - 4/29/2017			
Current YTD Day Period:		1/1/2017 - 5/27/2017			Prior YTD Period:		1/1/2016 - 5/27/2016			

Prepared by SPD Crime Analysis Office - Monday, May 29, 2017

NOTE: SPD moved from UCR to the NIBRS reporting standard on 10/4/16 following the transition to a new RMS System. [Numbers on CompStat reports prior to this date should not be used as a comparison to those on this report.](#) Additional info on these reporting standards can be found on the FBI website: <https://ucr.fbi.gov/nibrs-overview>

This chart represents Preliminary counts of selected crime categories from Police Case Reports. Full statistical analysis to determine the confidence level of this data has not been performed. The % change columns on the preliminary counts differ from the percentage change on the NIBRS crime report, sometimes significantly. The CompStat report is designed for operational use and includes only selected NIBRS categories and coding less complex than full NIBRS rules. Official statistics for these and other NIBRS categories can be found on WASPC & FBI websites once available.





City of Spokane
Neva-Wood District (P3)
Selected
Crime Codes
2017-05-21 to 2017-05-27
 Prepared By:
 Crime Analysis Unit
 Spokane Police Department

Legend

NIBRS Events



Criminal Homicide



Rape



Robbery Commercial



Robbery Person



Aggravated Assault



Burglary Residential



Burglary Garage



Burglary Commercial



Vehicle Prowling



Vehicle Theft



Arson



Cases Represent LERMS Crime Codes
 Points may indicate multiple events
 Note: Veh Prowl is only Larceny displayed

For Additional Information on
 Incidents pertaining to an
 Area, Trend, or Pattern
 Contact Information Analysis

0 0.2 0.4 0.8 Miles



THIS IS NOT A LEGAL DOCUMENT:
 The information shown on this map is compiled
 from various sources and is subject to constant
 revision. Information shown on this map should
 not be used to determine the location of facilities
 in relationship to property lines, section lines,
 streets, etc.

Sunday - Saturday

NE - Neva-Wood District (P3)

5/21/2017 TO 5/27/2017



<u>A/C</u>	<u>Offense Statute</u>	<u>Address</u>	<u>Reported Date</u>	<u>Dist</u>
<u>SPB3NL</u>				
C	BURGLARY-2ND DEG	1200 E PRINCETON AVE	5/22/2017	P3
A	BURGLARY-RESIDENTIAL	0 E ROCKWELL AVE	5/21/2017	P3
C	BURGLARY-RESIDENTIAL	1000 E CROWN AVE	5/25/2017	P3
C	RAPE OF A CHILD-3D (RAPE)		5/21/2017	P3
C	RAPE-2ND (RAPE)		5/26/2017	
C	RETAIL THEFT W/ SPECIAL CIRCUMSTANCES	E CENTRAL AVE / N DIVISION ST	5/24/2017	P3
C	THEFT OF MOTOR VEHICLE	6800 N CRESTLINE ST	5/21/2017	P4
C	THEFT OF MOTOR VEHICLE	4700 N DIVISION ST	5/25/2017	
C	THEFT OF MOTOR VEHICLE	4700 N DIVISION ST	5/25/2017	
C	THEFT(FIREARM) (From Motor Vehicle)	7100 N DIVISION ST	5/22/2017	P3
C	THEFT-2D (All Other Thefts)	7600 N DIVISION ST	5/22/2017	P3
C	THEFT-2D (All Other Thefts)	300 E ROCKWELL AVE	5/23/2017	P6
C	THEFT-2D (All Other Thefts)	6600 N DIVISION ST	5/24/2017	P3
C	THEFT-2D (From Building)	300 E JOSEPH AVE	5/25/2017	P3
C	THEFT-2D (From Building)	1000 E CROWN AVE	5/25/2017	P3
C	THEFT-2D (From Motor Vehicle)	9200 N NEVADA ST	5/22/2017	P3
C	THEFT-2D (Motor Vehicle Parts or Accessories)	1000 E DECATUR AVE	5/24/2017	P3
C	THEFT-2D (Shoplifting)	4700 N DIVISION ST	5/25/2017	P4
C	THEFT-2D (Shoplifting)	4700 N DIVISION ST	5/25/2017	P3
C	THEFT-2D (Shoplifting)	6600 N DIVISION ST	5/27/2017	P3
C	THEFT-2D (Shoplifting)	6600 N DIVISION ST	5/27/2017	P3
C	THEFT-3D (All Other Thefts)	1200 E WESTVIEW CT	5/21/2017	P3
C	THEFT-3D (All Other Thefts)	9200 N NEVADA ST	5/22/2017	P3
C	THEFT-3D (All Other Thefts)	0 E PINE RIDGE CT	5/25/2017	P3
C	THEFT-3D (All Other Thefts)	1200 E WESTVIEW CT	5/25/2017	P3
C	THEFT-3D (All Other Thefts)	9200 N COLTON ST	5/26/2017	P3
C	THEFT-3D (All Other Thefts)	7900 N DIVISION ST	5/27/2017	P3
C	THEFT-3D (All Other Thefts)	5500 N DIVISION ST	5/27/2017	P3
C	THEFT-3D (All Other Thefts)	7900 N DIVISION ST	5/27/2017	P3
C	THEFT-3D (From Building)	400 E WALTON AVE	5/21/2017	P3
C	THEFT-3D (From Building)	0 E PINE RIDGE CT	5/22/2017	P3
C	THEFT-3D (From Building)	200 E DALTON AVE	5/22/2017	P3
C	THEFT-3D (From Building)	4700 N DIVISION ST	5/22/2017	P3
C	THEFT-3D (From Building)	9200 N COLTON ST	5/24/2017	P3
C	THEFT-3D (From Building)	5600 N DIVISION ST	5/25/2017	P3
C	THEFT-3D (From Building)	4700 N DIVISION ST	5/26/2017	P3
C	THEFT-3D (From Building)	5800 N PERRY ST	5/26/2017	P3
C	THEFT-3D (From Building)	7000 N NEVADA ST	5/27/2017	P3

For protection of victim privacy, the entire address on sexual assault crimes has been redacted.

A/C	Offense Statute	Address	Reported Date	Dist
C	THEFT-3D (From Building)	9100 N NEWPORT HWY	5/27/2017	P3
A	THEFT-3D (From Building)	9100 N NEWPORT HWY	5/27/2017	P3
C	THEFT-3D (From Motor Vehicle)	7100 N DIVISION ST	5/21/2017	P3
C	THEFT-3D (From Motor Vehicle)	1700 E LINCOLN RD	5/21/2017	P3
C	THEFT-3D (From Motor Vehicle)	6800 N CRESTLINE ST	5/21/2017	P4
C	THEFT-3D (From Motor Vehicle)	7800 N MORTON ST	5/21/2017	P3
C	THEFT-3D (From Motor Vehicle)	7100 N DIVISION ST	5/22/2017	P3
C	THEFT-3D (From Motor Vehicle)	1700 E LINCOLN RD	5/22/2017	P3
C	THEFT-3D (From Motor Vehicle)	5500 N DIVISION ST	5/22/2017	P3
C	THEFT-3D (From Motor Vehicle)	6300 N ADDISON ST	5/22/2017	P3
C	THEFT-3D (From Motor Vehicle)	7600 N DIVISION ST	5/22/2017	P3
C	THEFT-3D (From Motor Vehicle)	1400 E CLOVER AVE	5/23/2017	P3
C	THEFT-3D (From Motor Vehicle)	4700 N DIVISION ST	5/23/2017	P3
C	THEFT-3D (From Motor Vehicle)	600 E BRITA AVE	5/24/2017	P3
C	THEFT-3D (From Motor Vehicle)	1400 E WILDING ST	5/25/2017	P4
C	THEFT-3D (From Motor Vehicle)	400 E ROWAN AVE	5/26/2017	P3
C	THEFT-3D (From Motor Vehicle)	300 E NORTH AVE	5/27/2017	P3
C	THEFT-3D (From Motor Vehicle)	400 E COZZA DR	5/27/2017	P2
C	THEFT-3D (Motor Vehicle Parts or Accessories)	0 E WEILE AVE	5/23/2017	P3
C	THEFT-3D (Motor Vehicle Parts or Accessories)	500 E ROCKWELL AVE	5/24/2017	P4
C	THEFT-3D (Motor Vehicle Parts or Accessories)	6100 N LIDGERWOOD ST	5/24/2017	
C	THEFT-3D (Motor Vehicle Parts or Accessories)	800 E LONGFELLOW AVE	5/25/2017	P3
C	THEFT-3D (Motor Vehicle Parts or Accessories)	400 E OLYMPIC AVE	5/27/2017	P3
C	THEFT-3D (Shoplifting)	9700 N NEWPORT HWY	5/21/2017	P3
C	THEFT-3D (Shoplifting)	7500 N DIVISION ST	5/21/2017	P3
C	THEFT-3D (Shoplifting)	4700 N DIVISION ST	5/22/2017	
C	THEFT-3D (Shoplifting)	6400 N DIVISION ST	5/22/2017	P3
A	THEFT-3D (Shoplifting)	9100 N NEWPORT HWY	5/22/2017	P3
C	THEFT-3D (Shoplifting)	9600 N DIVISION ST	5/25/2017	P3
C	THEFT-3D (Shoplifting)	9100 N NEWPORT HWY	5/25/2017	P4
C	THEFT-3D (Shoplifting)	900 E EMPIRE AVE	5/26/2017	P3
C	THEFT-3D (Shoplifting)	9700 N NEWPORT HWY	5/26/2017	P3
C	THEFT-3D (Shoplifting)	4700 N DIVISION ST	5/27/2017	
C	THEFT-3D (Shoplifting)	4700 N DIVISION ST	5/27/2017	P3
C	THEFT-CITY (All Other Thefts)	6800 N DIVISION ST	5/21/2017	P2
C	THEFT-CITY (From Building)	1000 E CROWN AVE	5/25/2017	P3
C	THEFT-CITY (Shoplifting)	4700 N DIVISION ST	5/22/2017	
C	THEFT-CITY (Shoplifting)	6500 N NEVADA ST	5/22/2017	P4
C	THEFT-CITY (Shoplifting)	4700 N DIVISION ST	5/22/2017	P3
C	THEFT-CITY (Shoplifting)	4700 N DIVISION ST	5/23/2017	P4
C	THEFT-CITY (Shoplifting)	9200 N COLTON ST	5/24/2017	P2
C	THEFT-CITY (Shoplifting)	9200 N COLTON ST	5/24/2017	P4
C	THEFT-CITY (Shoplifting)	4700 N DIVISION ST	5/27/2017	P2

For protection of victim privacy, the entire address on sexual assault crimes has been redacted.

A/C	Offense Statute	Address	Reported Date	Dist
C	THEFT-CITY (Shoplifting)	9200 N COLTON ST	5/27/2017	P4
C	THEFT-CITY (Shoplifting)	4700 N DIVISION ST	5/27/2017	P3
C	VEHICLE PROWLING-2D/From Motor Vehicle	600 E HOLLAND AVE	5/24/2017	P3

SPB3WH

C	THEFT-3D (All Other Thefts)	5300 N MAGNOLIA ST	5/24/2017	P3
C	THEFT-3D (All Other Thefts)	5400 N HELENA ST	5/26/2017	P2
C	THEFT-3D (From Motor Vehicle)	1500 E SANSON AVE	5/23/2017	P3
C	THEFT-3D (Motor Vehicle Parts or Accessories)	1500 E SANSON AVE	5/23/2017	P3

POLICE SUMMARY - Ending: Saturday, May 27, 2017



NE - Northeast District (P4)

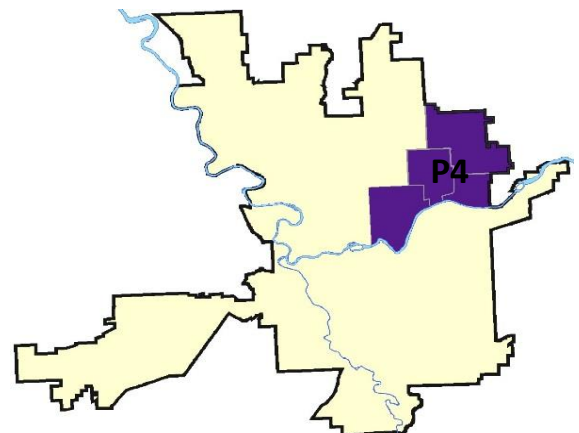
Preliminary IBR Counts

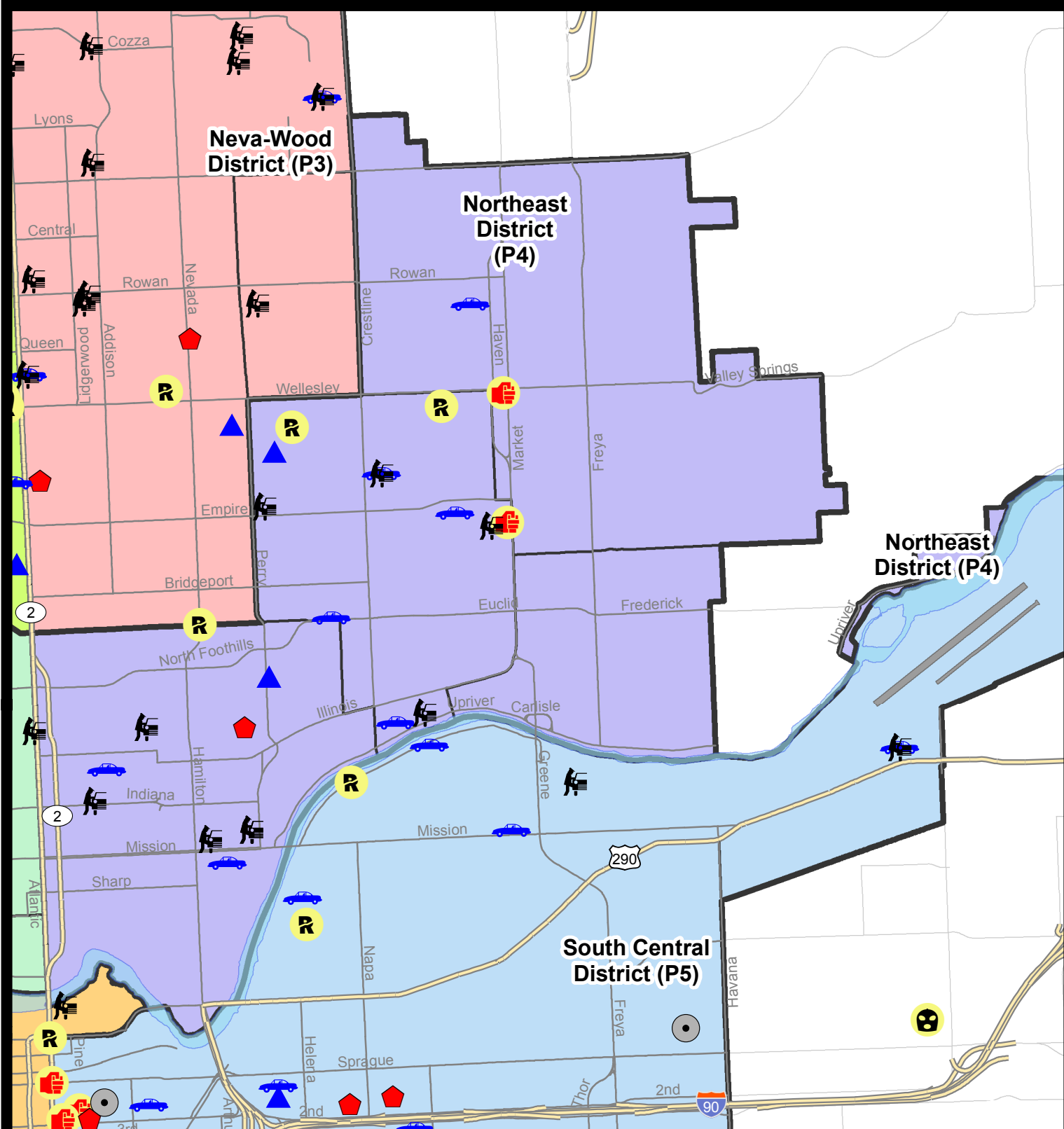
NIBRS Categories (Part 1 Selected)		7 Day Comparison			28 Day Comparison			YTD Comparison		
		Current	Prior	Percent	Current	Prior	Percent	Current	Prior	Percent
Violent	Criminal Homicide	0	0		0	0		1		
	Rape	3	2	50.00%	9	1	800.00%	22		
	Robbery - Commercial	0	1	-100.00%	2	2	0.00%	10		
	Robbery - Person	0	3	-100.00%	3	1	200.00%	9		
	Aggravated Assault - Non DV	2	3	-33.33%	7	1	600.00%	22		
	Aggravated Assault - DV	0	1	-100.00%	5	6	-16.67%	21		
Violent Total:		5	10	-50.00%	26	11	136.36%	85		
Property	Burglary - Residential	1	2	-50.00%	12	11	9.09%	58		
	Burglary Garage	2	1	100.00%	5	8	-37.50%	27		
	Burglary Commercial	0	2	-100.00%	5	4	25.00%	28		
	Larceny	26	40	-35.00%	132	128	3.13%	599		
	Vehicle Theft	7	5	40.00%	17	24	-29.17%	121		
	Arson	0	0		0	1	-100.00%	1		
Property Total:		36	50	-28.00%	171	176	-2.84%	834		
Preliminary Part 1 Crime Totals:		41	60	-31.67%	197	187	5.35%	919		
Current 7 Day Period:		5/21/2017 - 5/27/2017			Prior 7 Day Period:		5/14/2017 - 5/20/2017			
Current 28 Day Period:		4/30/2017 - 5/27/2017			Prior 28 Day Period:		4/2/2017 - 4/29/2017			
Current YTD Day Period:		1/1/2017 - 5/27/2017			Prior YTD Period:		1/1/2016 - 5/27/2016			

Prepared by SPD Crime Analysis Office - Monday, May 29, 2017

NOTE: SPD moved from UCR to the NIBRS reporting standard on 10/4/16 following the transition to a new RMS System. [Numbers on CompStat reports prior to this date should not be used as a comparison to those on this report.](#) Additional info on these reporting standards can be found on the FBI website: <https://ucr.fbi.gov/nibrs-overview>

This chart represents Preliminary counts of selected crime categories from Police Case Reports. Full statistical analysis to determine the confidence level of this data has not been performed. The % change columns on the preliminary counts differ from the percentage change on the NIBRS crime report, sometimes significantly. The CompStat report is designed for operational use and includes only selected NIBRS categories and coding less complex than full NIBRS rules. Official statistics for these and other NIBRS categories can be found on WASPC & FBI websites once available.





City of Spokane

Northeast District (P4)


Selected Crime Codes

2017-05-21 to 2017-05-27

Prepared By:
Crime Analysis Unit
Spokane Police Department

Legend

NIBRS Events



Criminal Homicide



Rape



Robbery Commercial



Robbery Person



Aggravated Assault



Burglary Residential



Burglary Garage



Burglary Commercial



Vehicle Prowling



Vehicle Theft



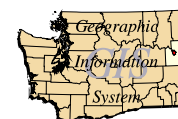
Arson



Cases Represent LERMS Crime Codes
Points may indicate multiple events
Note: Veh Prowl is only Larceny displayed

For Additional Information on
Incidents pertaining to an
Area, Trend, or Pattern
Contact Information Analysis

0 0.2 0.4 0.8 Miles



THIS IS NOT A LEGAL DOCUMENT:
The information shown on this map is compiled
from various sources and is subject to constant
revision. Information shown on this map should
not be used to determine the location of facilities
in relationship to property lines, section lines,
streets, etc.

Sunday - Saturday

NE - Northeast District (P4)

5/21/2017 TO 5/27/2017



A/C	Offense Statute	Address	Reported Date	Dist
<u>SPB4BE</u>				
C	ASSAULT-2D	3700 N MARKET ST	5/21/2017	
A	BURGLARY-2ND DEG	1500 E RICH AVE	5/21/2017	P4
C	RAPE OF A CHILD-1D (RAPE)		5/23/2017	P4
C	RAPE OF A CHILD-1D (RAPE)		5/25/2017	P4
C	THEFT OF MOTOR VEHICLE	2700 E PROVIDENCE AVE	5/21/2017	P4
C	THEFT OF MOTOR VEHICLE	2100 E NORTH CRESCENT AVE	5/22/2017	P4
C	THEFT OF MOTOR VEHICLE	2200 E LACROSSE AVE	5/24/2017	P4
C	THEFT OF MOTOR VEHICLE	1800 E NORTH FOOTHILLS DR	5/26/2017	
C	THEFT-2D (From Motor Vehicle)	2900 E GORDON AVE	5/25/2017	P4
C	THEFT-3D (All Other Thefts)	3900 N MARKET ST	5/23/2017	P4
C	THEFT-3D (From Motor Vehicle)	2400 E UPRIVER DR	5/25/2017	P4
C	THEFT-3D (From Motor Vehicle)	1400 E GARLAND AVE	5/26/2017	P4
C	THEFT-3D (Motor Vehicle Parts or Accessories)	2900 E GORDON AVE	5/25/2017	P4
C	THEFT-CITY (From Motor Vehicle)	2200 E LACROSSE AVE	5/24/2017	P4
<u>SPB4HI</u>				
C	ASSAULT-2D	4600 N MARKET ST	5/21/2017	P4
C	THEFT OF MOTOR VEHICLE	N REGAL ST / E EVERETT AVE	5/24/2017	P4
C	THEFT-2D (From Building)	2600 E SANSON AVE	5/26/2017	P4
C	THEFT-3D (From Building)	3800 E RICH AVE	5/26/2017	P4
C	THEFT-3D (Shoplifting)	2100 E WELLESLEY AVE	5/25/2017	P4
<u>SPB4LO</u>				
C	BURGLARY-2ND DEG	2700 N PERRY ST	5/23/2017	P4
C	BURGLARY-RESIDENTIAL	1200 E CARLISLE AVE	5/27/2017	P4
C	RAPE-2ND (RAPE)		5/24/2017	P2
C	THEFT OF MOTOR VEHICLE	1400 N SUPERIOR ST	5/21/2017	P4
C	THEFT OF MOTOR VEHICLE	E ERMINA AVE / N ASTOR ST	5/27/2017	P4
C	THEFT-2D (All Other Thefts)	500 E NORA AVE	5/25/2017	
C	THEFT-3D (All Other Thefts)	1500 E ILLINOIS AVE	5/22/2017	P2
C	THEFT-3D (All Other Thefts)	200 E SINTO AVE	5/24/2017	P4
C	THEFT-3D (All Other Thefts)	300 E INDIANA AVE	5/25/2017	P4
C	THEFT-3D (All Other Thefts)	1500 E ILLINOIS AVE	5/26/2017	P4
C	THEFT-3D (All Other Thefts)	N RUBY ST / E DESMET AVE	5/27/2017	P4
C	THEFT-3D (From Building)	1100 E MONTGOMERY AVE	5/24/2017	P4
C	THEFT-3D (From Motor Vehicle)	1200 E AUGUSTA AVE	5/23/2017	P4
A	THEFT-3D (From Motor Vehicle)	1200 E AUGUSTA AVE	5/23/2017	P4
C	THEFT-3D (From Motor Vehicle)	300 E INDIANA AVE	5/25/2017	P4
A	THEFT-3D (From Motor Vehicle)	2400 N STANDARD ST	5/26/2017	P4

For protection of victim privacy, the entire address on sexual assault crimes has been redacted.

A/C	Offense Statute	Address	Reported Date	Dist
C	THEFT-3D (From Motor Vehicle)	900 E MISSION AVE	5/27/2017	P4
C	THEFT-3D (Motor Vehicle Parts or Accessories)	E UPRIVER DR / E MISSION AVE	5/27/2017	P4
C	THEFT-3D (Shoplifting)	900 E MISSION AVE	5/24/2017	P4
C	THEFT-3D (Shoplifting)	900 E MISSION AVE	5/24/2017	P4
C	THEFT-3D (Shoplifting)	900 E MISSION AVE	5/24/2017	P4
<u>SPB4MI</u>				
C	THEFT-3D (From Building)	3400 E GRACE AVE	5/22/2017	P4

SPOKANE POLICE DEPARTMENT



SOUTH **Police Service Area**

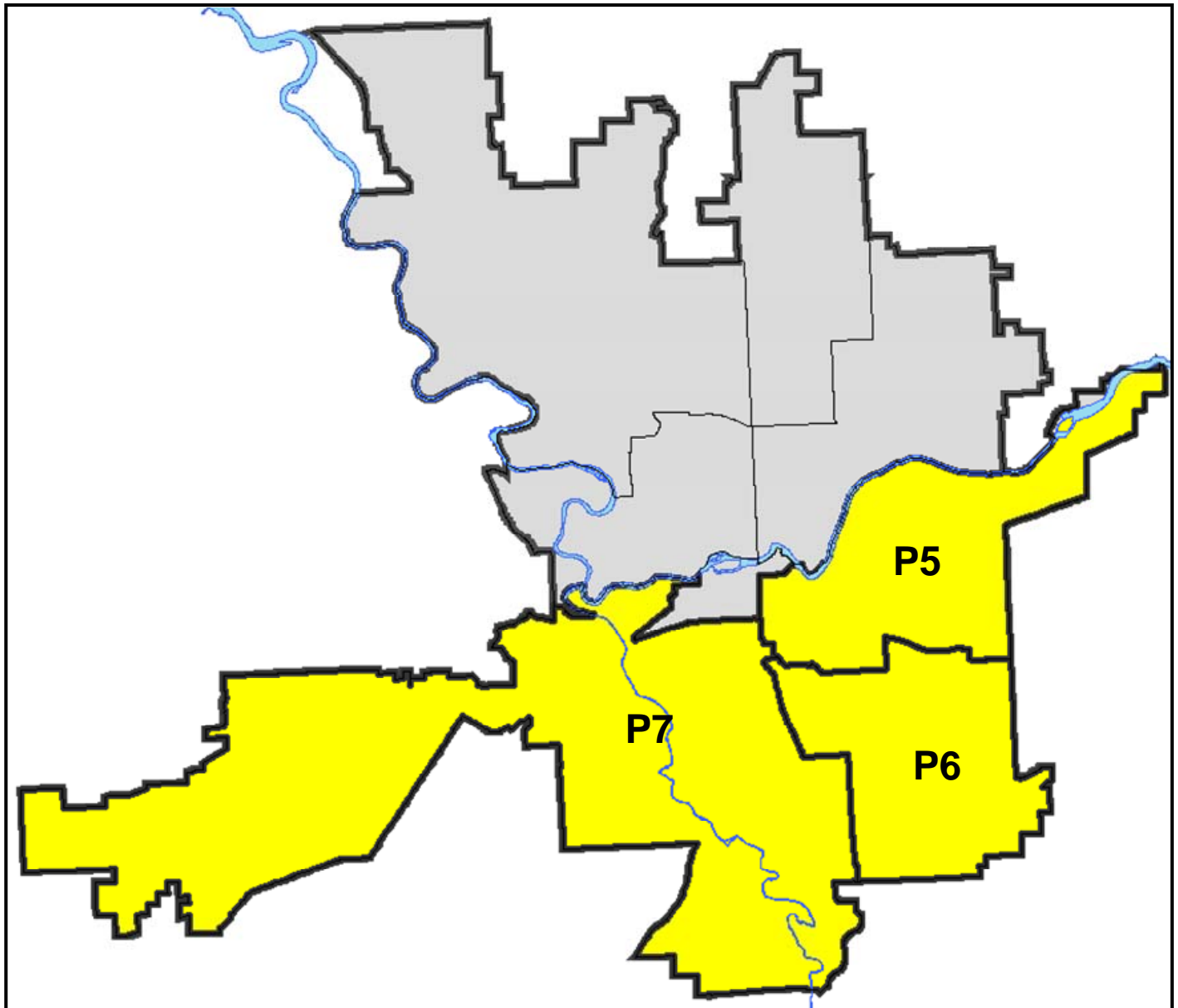
PSA Commander

Captain Tracie Meidl

South Central District (P5)

Southeast District (P6)

Southwest District (P7)



POLICE SUMMARY - Ending: Saturday, May 27, 2017

SOUTH PRECINCT (P5, P6, and P7)



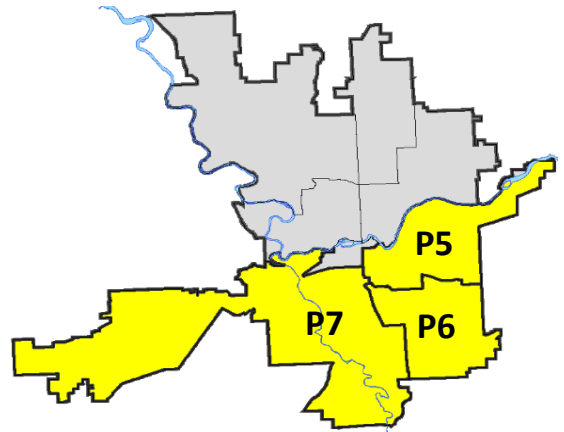
Preliminary IBR Counts

NIBRS Categories (Part 1 Selected)		7 Day Comparison			28 Day Comparison			YTD Comparison		
		Current	Prior	Percent	Current	Prior	Percent	Current	Prior	Percent
Violent	Criminal Homicide	0	0		0	0		0		
	Rape	4	1	300.00%	15	5	200.00%	41		
	Robbery - Commercial	0	0		0	1	-100.00%	3		
	Robbery - Person	2	1	100.00%	4	7	-42.86%	27		
	Aggravated Assault - Non DV	4	4	0.00%	10	9	11.11%	53		
	Aggravated Assault - DV	4	2	100.00%	12	5	140.00%	43		
Violent Total:		14	8	75.00%	41	27	51.85%	167		
Property	Burglary - Residential	12	10	20.00%	45	30	50.00%	156		
	Burglary Garage	2	3	-33.33%	15	25	-40.00%	86		
	Burglary Commercial	3	9	-66.67%	15	10	50.00%	59		
	Larceny	76	82	-7.32%	302	308	-1.95%	1314		
	Vehicle Theft	19	9	111.11%	57	46	23.91%	273		
	Arson	0	1	-100.00%	1	0		3		
Property Total:		112	114	-1.75%	435	419	3.82%	1891		
Preliminary Part 1 Crime Totals:		126	122	3.28%	476	446	6.73%	2058		
Current 7 Day Period:		5/21/2017 - 5/27/2017			Prior 7 Day Period:		5/14/2017 - 5/20/2017			
Current 28 Day Period:		4/30/2017 - 5/27/2017			Prior 28 Day Period:		4/2/2017 - 4/29/2017			
Current YTD Day Period:		1/1/2017 - 5/27/2017			Prior YTD Period:		1/1/2016 - 5/27/2016			

Prepared by SPD Crime Analysis Office - Monday, May 29, 2017

NOTE: SPD moved from UCR to the NIBRS reporting standard on 10/4/16 following the transition to a new RMS System. [Numbers on CompStat reports prior to this date should not be used as a comparison to those on this report.](#) Additional info on these reporting standards can be found on the FBI website: <https://ucr.fbi.gov/nibrs-overview>

This chart represents Preliminary counts of selected crime categories from Police Case Reports. Full statistical analysis to determine the confidence level of this data has not been performed. The % change columns on the preliminary counts differ from the percentage change on the NIBRS crime report, sometimes significantly. The CompStat report is designed for operational use and includes only selected NIBRS categories and coding less complex than full NIBRS rules. Official statistics for these and other NIBRS categories can be found on WASPC & FBI websites once available.



POLICE SUMMARY - Ending: Saturday, May 27, 2017



SE - South Central District (P5)

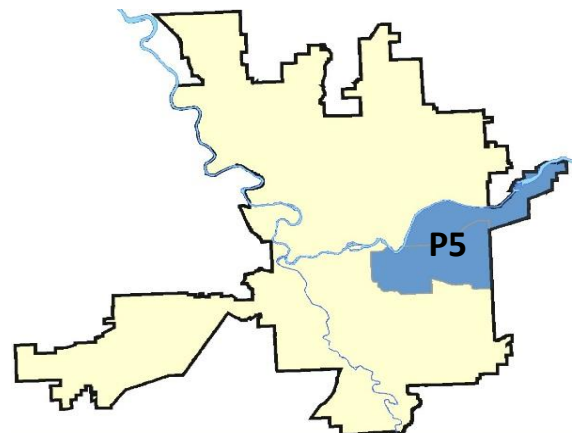
Preliminary IBR Counts

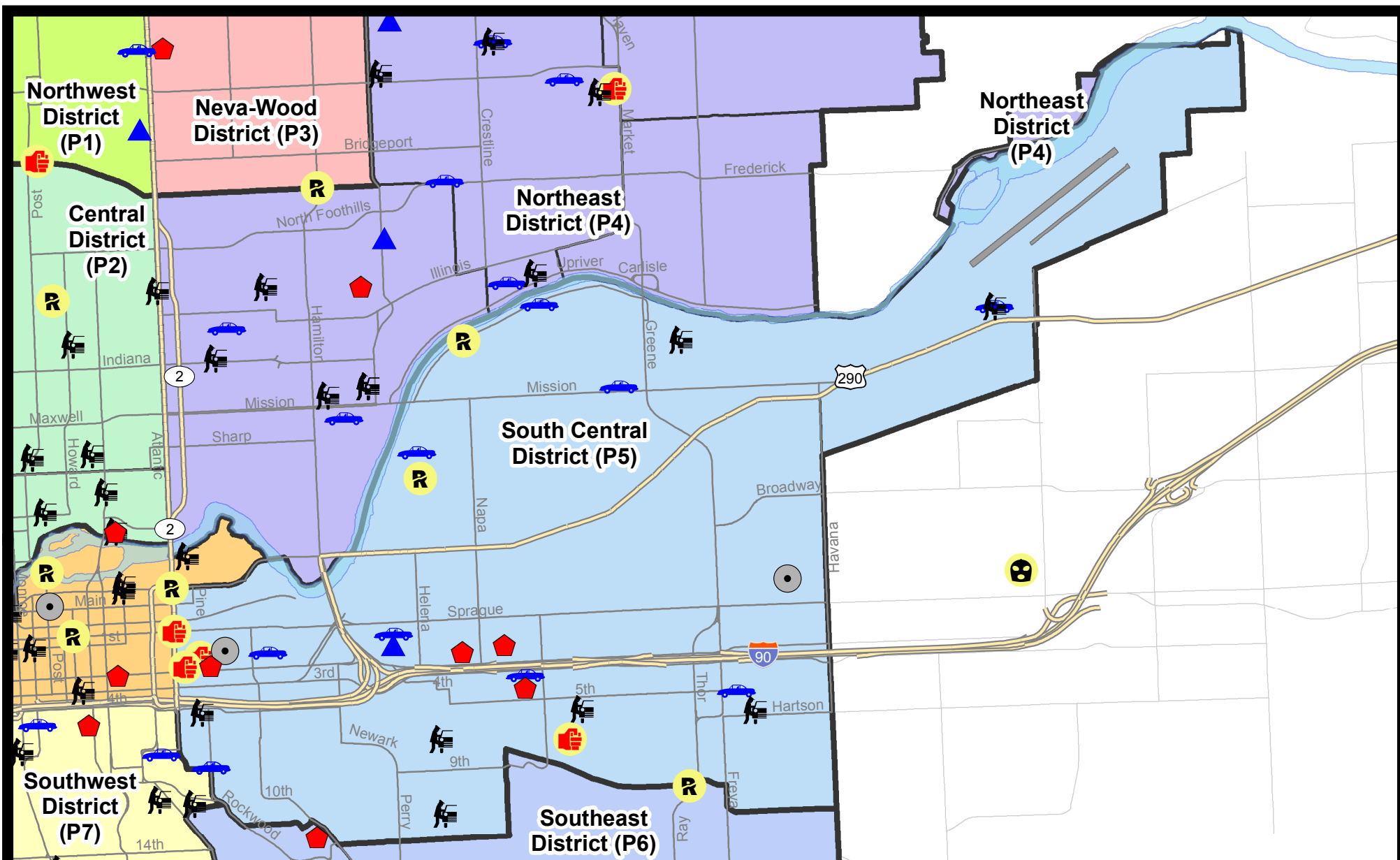
NIBRS Categories (Part 1 Selected)		7 Day Comparison			28 Day Comparison			YTD Comparison		
		Current	Prior	Percent	Current	Prior	Percent	Current	Prior	Percent
Violent	Criminal Homicide	0	0		0	0		0		
	Rape	2	1	100.00%	7	2	250.00%	18		
	Robbery - Commercial	0	0		0	1	-100.00%	1		
	Robbery - Person	1	0		1	3	-66.67%	15		
	Aggravated Assault - Non DV	3	1	200.00%	4	1	300.00%	25		
	Aggravated Assault - DV	1	0		2	4	-50.00%	17		
Violent Total:		7	2	250.00%	14	11	27.27%	76		
Property	Burglary - Residential	4	3	33.33%	16	15	6.67%	65		
	Burglary Garage	1	1	0.00%	3	5	-40.00%	15		
	Burglary Commercial	2	3	-33.33%	7	7	0.00%	38		
	Larceny	21	29	-27.59%	106	111	-4.50%	519		
	Vehicle Theft	10	2	400.00%	28	22	27.27%	143		
	Arson	0	0		0	0		0		
Property Total:		38	38	0.00%	160	160	0.00%	780		
Preliminary Part 1 Crime Totals:		45	40	12.50%	174	171	1.75%	856		
Current 7 Day Period:		5/21/2017 - 5/27/2017			Prior 7 Day Period:		5/14/2017 - 5/20/2017			
Current 28 Day Period:		4/30/2017 - 5/27/2017			Prior 28 Day Period:		4/2/2017 - 4/29/2017			
Current YTD Day Period:		1/1/2017 - 5/27/2017			Prior YTD Period:		1/1/2016 - 5/27/2016			

Prepared by SPD Crime Analysis Office - Monday, May 29, 2017

NOTE: SPD moved from UCR to the NIBRS reporting standard on 10/4/16 following the transition to a new RMS System. [Numbers on CompStat reports prior to this date should not be used as a comparison to those on this report.](#) Additional info on these reporting standards can be found on the FBI website: <https://ucr.fbi.gov/nibrs-overview>

This chart represents Preliminary counts of selected crime categories from Police Case Reports. Full statistical analysis to determine the confidence level of this data has not been performed. The % change columns on the preliminary counts differ from the percentage change on the NIBRS crime report, sometimes significantly. The CompStat report is designed for operational use and includes only selected NIBRS categories and coding less complex than full NIBRS rules. Official statistics for these and other NIBRS categories can be found on WASPC & FBI websites once available.

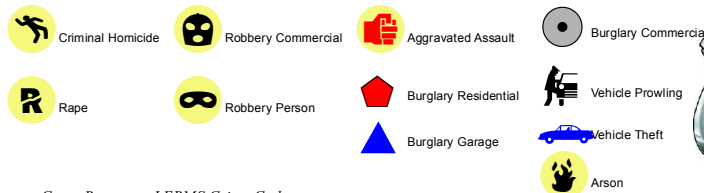




City of Spokane
South Central District (P5)
Selected
Crime Types
2017-05-21 to 2017-05-27

Prepared By:
 Crime Analysis Unit
 Spokane Police Department

Legend



Cases Represent LERMS Crime Codes
 Points may indicate multiple events
 Note: Veh Prowl is only Larceny category displayed



For Additional Information on Incidents
 pertaining to an Area, Trend, or Pattern
 Contact Information Analysis

0 0.2 0.4 0.6 0.8 1 Miles



THIS IS NOT A LEGAL DOCUMENT.
 The information shown on this map is compiled
 from various sources and is subject to constant
 revision. Information shown on this map should
 not be used to determine the location of facilities
 in relationship to property lines, section lines,
 streets, etc.

Sunday - Saturday

5/21/2017 TO 5/27/2017

SE - South Central District (P5)



<u>A/C</u>	<u>Offense Statute</u>	<u>Address</u>	<u>Reported Date</u>	<u>Dist</u>
<u>SPC5EC</u>				
C	ASSAULT-1D	100 S DIVISION ST	5/21/2017	P8
C	ASSAULT-2D	2500 E 7TH AVE	5/26/2017	P5
C	ASSAULT-3D (d)or(f) (Weapon/Instrument/Bodily Harm)	100 E PACIFIC AVE	5/25/2017	P8
C	ASSAULT-3D (d)or(f) (Weapon/Instrument/Bodily Harm)	S DIVISION ST / W SPRAGUE AVE	5/26/2017	P8
C	BURGLARY-1D	2200 E 4TH AVE	5/23/2017	P6
C	BURGLARY-2ND DEG	100 S PERRY ST	5/22/2017	P5
C	BURGLARY-2ND DEG	300 E PACIFIC AVE	5/22/2017	P6
C	BURGLARY-2ND DEG	4000 E MAIN AVE	5/26/2017	P5
A	BURGLARY-RESIDENTIAL	2100 E PACIFIC AVE	5/22/2017	P5
C	BURGLARY-RESIDENTIAL	1800 E PACIFIC AVE	5/24/2017	P6
C	BURGLARY-RESIDENTIAL	200 E 2ND AVE	5/26/2017	P5
C	ROBBERY-1D (All Except Purse Snatching)	S DIVISION ST / W SPRAGUE AVE	5/26/2017	P8
C	THEFT OF MOTOR VEHICLE	300 S STONE ST	5/22/2017	P5
C	THEFT OF MOTOR VEHICLE	3600 E 5TH AVE	5/22/2017	P5
C	THEFT OF MOTOR VEHICLE	1400 E 1ST AVE	5/23/2017	P6
C	THEFT OF MOTOR VEHICLE	E 8TH AVE / S COWLEY ST	5/24/2017	
C	THEFT OF MOTOR VEHICLE	E 8TH AVE / S COWLEY ST	5/24/2017	
C	THEFT OF MOTOR VEHICLE	600 E PACIFIC AVE	5/26/2017	P6
C	THEFT-2D (All Other Thefts)	S DIVISION ST / W SPRAGUE AVE	5/26/2017	P8
C	THEFT-3D (All Other Thefts)	2300 E HARTSON AVE	5/23/2017	P5
C	THEFT-3D (All Other Thefts)	S SHERMAN ST / E PACIFIC AVE	5/24/2017	P5
C	THEFT-3D (From Building)	300 E 7TH AVE	5/23/2017	P5
C	THEFT-3D (From Building)	200 S DIVISION ST	5/25/2017	P5
C	THEFT-3D (From Motor Vehicle)	1700 E 7TH AVE	5/22/2017	P5
C	THEFT-3D (From Motor Vehicle)	1700 E 12TH AVE	5/24/2017	P5
C	THEFT-3D (From Motor Vehicle)	100 E 4TH AVE	5/25/2017	P5
A	THEFT-3D (From Motor Vehicle)	2600 E 6TH AVE	5/25/2017	P5
C	THEFT-3D (From Motor Vehicle)	600 S REBECCA ST	5/26/2017	P5
C	THEFT-3D (Motor Vehicle Parts or Accessories)	600 S SHERMAN ST	5/23/2017	P5
C	THEFT-3D (Motor Vehicle Parts or Accessories)	500 S FERRALL ST	5/24/2017	P5
C	THEFT-3D (Shoplifting)	400 S THOR ST	5/23/2017	P5
C	THEFT-3D (Shoplifting)	100 N GREENE ST	5/26/2017	P5
<u>SPC5GP</u>				
C	RAPE OF A CHILD-3D (RAPE)		5/22/2017	
C	RAPE-3D (RAPE)		5/23/2017	
C	THEFT OF MOTOR VEHICLE	3000 E MISSION AVE	5/21/2017	P6
C	THEFT OF MOTOR VEHICLE	2500 E SOUTH RIVERTON AVE	5/21/2017	
C	THEFT OF MOTOR VEHICLE	5400 E COMMERCE AVE	5/23/2017	P6

For protection of victim privacy, the entire address on sexual assault crimes has been redacted.

A/C	Offense Statute	Address	Reported Date	Dist
C	THEFT-2D (From Building)	1600 N CRESTLINE ST	5/24/2017	P5
C	THEFT-2D (From Building)	2400 E SOUTH RIVERTON AVE	5/27/2017	P5
C	THEFT-2D (From Motor Vehicle)	5400 E COMMERCE AVE	5/23/2017	P6
C	THEFT-3D (All Other Thefts)	1900 E SHARP AVE	5/23/2017	P5
C	THEFT-3D (All Other Thefts)	2000 E BOONE AVE	5/25/2017	P5
A	THEFT-3D (From Building)	5600 E TRENT AVE	5/21/2017	P5
C	THEFT-3D (From Motor Vehicle)	1800 N GREENE ST	5/25/2017	P5
C	TMVWOP-2D	1600 E BOONE AVE	5/26/2017	P6

POLICE SUMMARY - Ending: Saturday, May 27, 2017



SE - Southeast District (P6)

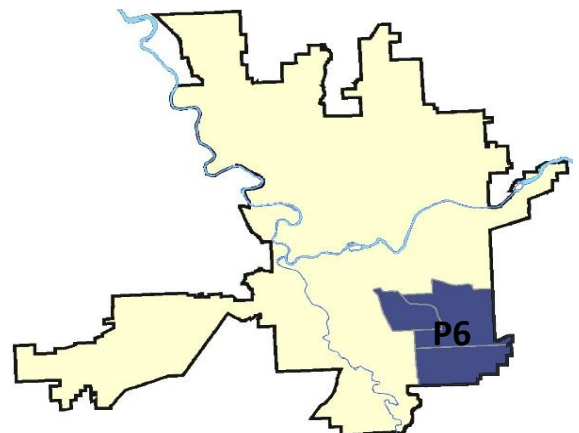
Preliminary IBR Counts

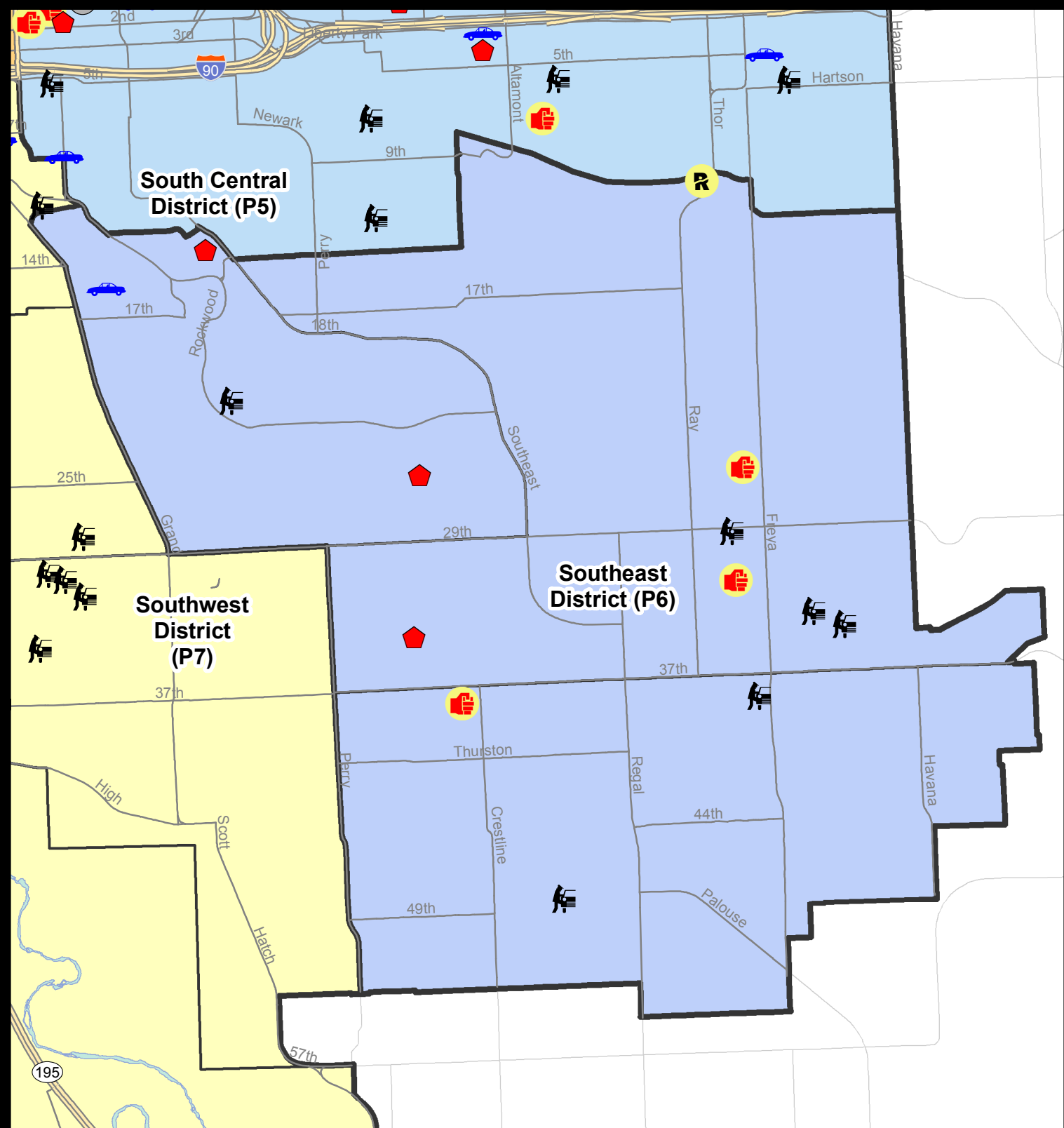
NIBRS Categories (Part 1 Selected)		7 Day Comparison			28 Day Comparison			YTD Comparison		
		Current	Prior	Percent	Current	Prior	Percent	Current	Prior	Percent
Violent	Criminal Homicide	0	0		0	0		0		
	Rape	2	0		2	3	-33.33%	12		
	Robbery - Commercial	0	0		0	0		1		
	Robbery - Person	1	1	0.00%	3	0		8		
	Aggravated Assault - Non DV	1	0		1	6	-83.33%	13		
	Aggravated Assault - DV	2	2	0.00%	6	0		11		
Violent Total:		6	3	100.00%	12	9	33.33%	45		
Property	Burglary - Residential	4	2	100.00%	9	6	50.00%	38		
	Burglary Garage	0	1	-100.00%	5	9	-44.44%	40		
	Burglary Commercial	0	2	-100.00%	2	0		6		
	Larceny	23	21	9.52%	81	86	-5.81%	347		
	Vehicle Theft	1	2	-50.00%	7	12	-41.67%	49		
	Arson	0	1	-100.00%	1	0		1		
Property Total:		28	29	-3.45%	105	113	-7.08%	481		
Preliminary Part 1 Crime Totals:		34	32	6.25%	117	122	-4.10%	526		
Current 7 Day Period:		5/21/2017 - 5/27/2017			Prior 7 Day Period:		5/14/2017 - 5/20/2017			
Current 28 Day Period:		4/30/2017 - 5/27/2017			Prior 28 Day Period:		4/2/2017 - 4/29/2017			
Current YTD Day Period:		1/1/2017 - 5/27/2017			Prior YTD Period:		1/1/2016 - 5/27/2016			

Prepared by SPD Crime Analysis Office - Monday, May 29, 2017

NOTE: SPD moved from UCR to the NIBRS reporting standard on 10/4/16 following the transition to a new RMS System. [Numbers on CompStat reports prior to this date should not be used as a comparison to those on this report.](#) Additional info on these reporting standards can be found on the FBI website: <https://ucr.fbi.gov/nibrs-overview>

This chart represents Preliminary counts of selected crime categories from Police Case Reports. Full statistical analysis to determine the confidence level of this data has not been performed. The % change columns on the preliminary counts differ from the percentage change on the NIBRS crime report, sometimes significantly. The CompStat report is designed for operational use and includes only selected NIBRS categories and coding less complex than full NIBRS rules. Official statistics for these and other NIBRS categories can be found on WASPC & FBI websites once available.





City of Spokane
Southeast District (P6)
Selected Crime Codes
2017-05-21 to 2017-05-27
 Prepared By:
 Crime Analysis Unit
 Spokane Police Department


Legend

NIBRS Events

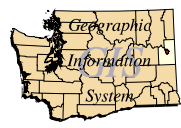
Criminal Homicide	Robbery Person	Burglary Commercial
Rape	Aggravated Assault	Vehicle Prowling
Robbery Commercial	Burglary Residential	Vehicle Theft
	Burglary Garage	Arson

*Cases Represent LERMS Crime Codes
 Points may indicate multiple events
 Note: Veh Prowl is only Larceny displayed*


For Additional Information on Incidents pertaining to an Area, Trend, or Pattern Contact Information Analysis




0 0.15 0.3 0.6 Miles



Geographic Information System



THIS IS NOT A LEGAL DOCUMENT:
 The information shown on this map is compiled from various sources and is subject to constant revision. Information shown on this map should not be used to determine the location of facilities in relationship to property lines, section lines, streets, etc.



Sunday - Saturday

SE - Southeast District (P6)

5/21/2017 TO 5/27/2017



<u>A/C</u>	<u>Offense Statute</u>	<u>Address</u>	<u>Reported Date</u>	<u>Dist</u>
C	RAPE OF A CHILD-1D (RAPE)		5/26/2017	P6
<u>SPC6LH</u>				
C	ASSAULT-1D	3400 E 26TH AVE	5/26/2017	P6
C	ASSAULT-2D	3400 E 32ND AVE	5/21/2017	P6
C	BURGLARY-RESIDENTIAL	1800 E 34TH AVE	5/21/2017	P6
C	BURGLARY-RESIDENTIAL	3400 E 26TH AVE	5/27/2017	P6
C	RAPE-3D (RAPE)		5/25/2017	P6
C	THEFT-2D (From Building)	3300 E 11TH AVE	5/24/2017	P6
C	THEFT-2D (From Motor Vehicle)	3400 E 29TH AVE	5/24/2017	P6
C	THEFT-2D (From Motor Vehicle)	3800 E 34TH AVE	5/26/2017	P6
C	THEFT-3D (All Other Thefts)	2600 E 29TH AVE	5/21/2017	P6
C	THEFT-3D (All Other Thefts)	3300 E 16TH AVE	5/22/2017	P6
C	THEFT-3D (All Other Thefts)	3400 S MYRTLE ST	5/24/2017	P6
C	THEFT-3D (From Building)	2500 E 27TH AVE	5/26/2017	P6
C	THEFT-3D (From Motor Vehicle)	3400 S MYRTLE ST	5/24/2017	P6
C	THEFT-3D (Motor Vehicle Parts or Accessories)	2600 E 27TH AVE	5/22/2017	P6
C	THEFT-CITY (Shoplifting)	2800 E 29TH AVE	5/24/2017	P6
<u>SPC6RW</u>				
C	BURGLARY-1D	1300 S GARFIELD ST	5/22/2017	P6
C	BURGLARY-RESIDENTIAL	2400 S MAGNOLIA ST	5/25/2017	P6
C	THEFT OF MOTOR VEHICLE	1500 S LATAWAH ST	5/24/2017	
C	THEFT-1D (All Other Thefts)	800 E 28TH AVE	5/26/2017	P6
C	THEFT-3D (From Building)	1200 E 26TH AVE	5/25/2017	P6
C	THEFT-3D (From Motor Vehicle)	900 E OVERBLUFF RD	5/22/2017	P6
<u>SPC6SG</u>				
C	ASSAULT-2D	2100 E 37TH AVE	5/22/2017	P6
C	ORGANIZED RETAIL THEFT	4900 S REGAL ST	5/24/2017	P6
A	ROBBERY-1D (All Except Purse Snatching)	2100 E 37TH AVE	5/22/2017	P6
C	THEFT-1D (From Building)	3700 S STONE ST	5/22/2017	P6
C	THEFT-1D (From Motor Vehicle)	3800 S ALDER DR	5/22/2017	P6
C	THEFT-3D (All Other Thefts)	4400 S SHERI CT	5/24/2017	P6
C	THEFT-3D (All Other Thefts)	3200 E 44TH AVE	5/24/2017	P6
C	THEFT-3D (All Other Thefts)	2600 E KEYSTONE CT	5/24/2017	P6
C	THEFT-3D (From Building)	4500 S REGAL ST	5/27/2017	P6
C	THEFT-3D (From Motor Vehicle)	2400 E 49TH AVE	5/22/2017	P6
C	THEFT-3D (Shoplifting)	4500 S REGAL ST	5/23/2017	P6
C	THEFT-CITY (From Building)	3300 E 55TH AVE	5/21/2017	P6

For protection of victim privacy, the entire address on sexual assault crimes has been redacted.

POLICE SUMMARY - Ending: Saturday, May 27, 2017



SW - Southwest District (P7)

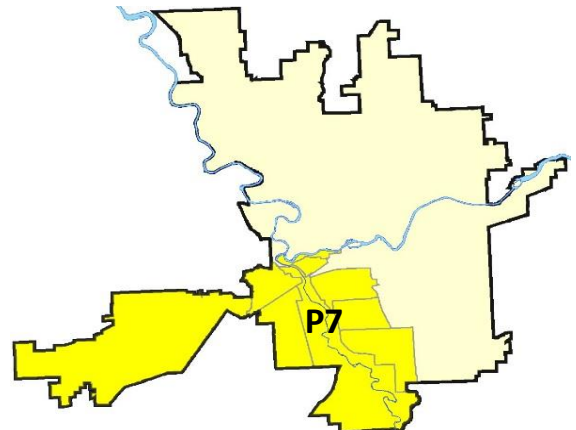
Preliminary IBR Counts

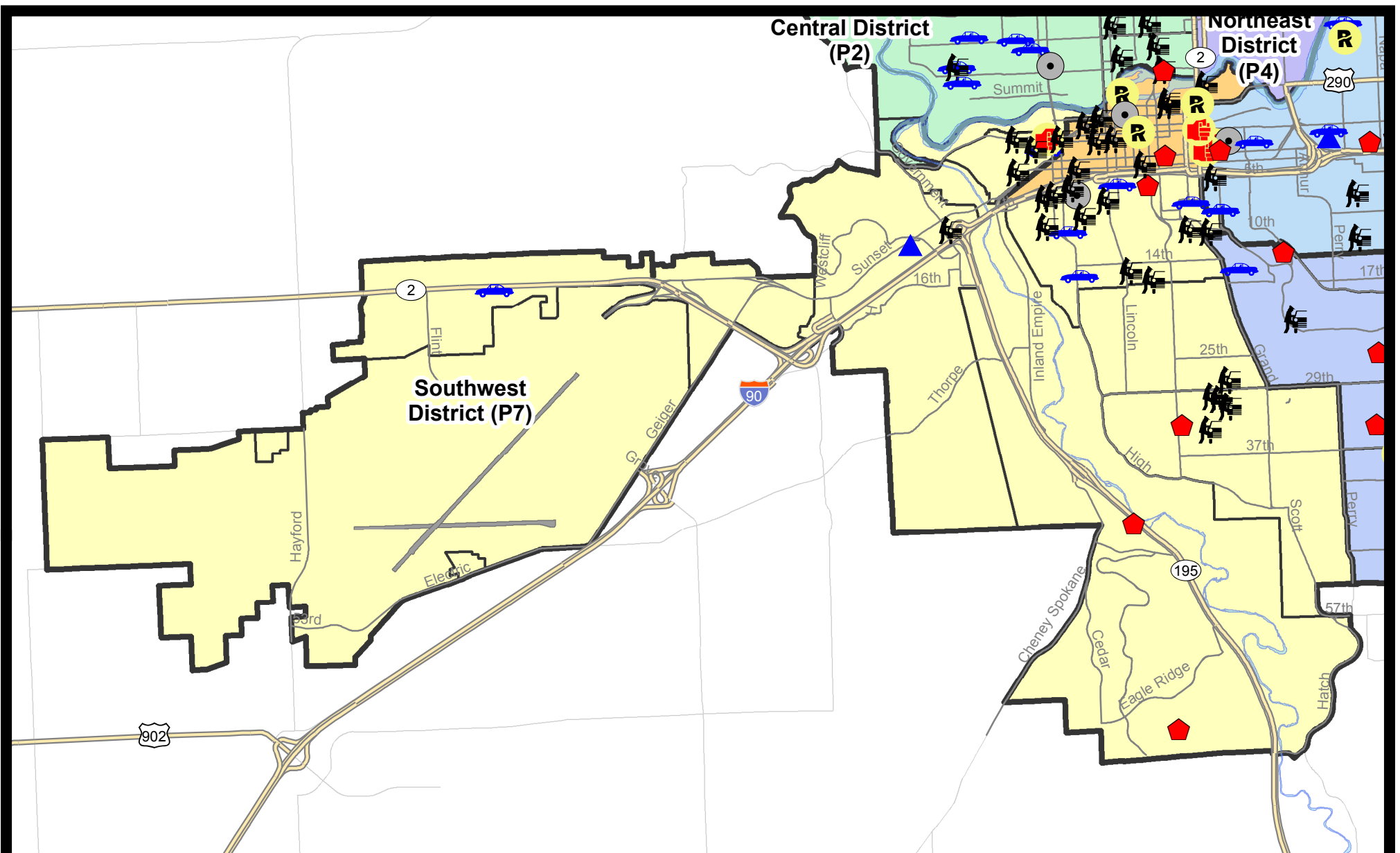
NIBRS Categories (Part 1 Selected)		7 Day Comparison			28 Day Comparison			YTD Comparison		
		Current	Prior	Percent	Current	Prior	Percent	Current	Prior	Percent
Violent	Criminal Homicide	0	0		0	0		0		
	Rape	0	0		6	0		11		
	Robbery - Commercial	0	0		0	0		1		
	Robbery - Person	0	0		0	4	-100.00%	4		
	Aggravated Assault - Non DV	0	3	-100.00%	5	2	150.00%	15		
	Aggravated Assault - DV	1	0		4	1	300.00%	15		
Violent Total:		1	3	-66.67%	15	7	114.29%	46		
Property	Burglary - Residential	4	5	-20.00%	20	9	122.22%	53		
	Burglary Garage	1	1	0.00%	7	11	-36.36%	31		
	Burglary Commercial	1	4	-75.00%	6	3	100.00%	15		
	Larceny	32	32	0.00%	115	111	3.60%	448		
	Vehicle Theft	8	5	60.00%	22	12	83.33%	81		
	Arson	0	0		0	0		2		
Property Total:		46	47	-2.13%	170	146	16.44%	630		
Preliminary Part 1 Crime Totals:		47	50	-6.00%	185	153	20.92%	676		
Current 7 Day Period:		5/21/2017 - 5/27/2017			Prior 7 Day Period:		5/14/2017 - 5/20/2017			
Current 28 Day Period:		4/30/2017 - 5/27/2017			Prior 28 Day Period:		4/2/2017 - 4/29/2017			
Current YTD Day Period:		1/1/2017 - 5/27/2017			Prior YTD Period:		1/1/2016 - 5/27/2016			

Prepared by SPD Crime Analysis Office - Monday, May 29, 2017

NOTE: SPD moved from UCR to the NIBRS reporting standard on 10/4/16 following the transition to a new RMS System. [Numbers on CompStat reports prior to this date should not be used as a comparison to those on this report.](#) Additional info on these reporting standards can be found on the FBI website: <https://ucr.fbi.gov/nibrs-overview>

This chart represents Preliminary counts of selected crime categories from Police Case Reports. Full statistical analysis to determine the confidence level of this data has not been performed. The % change columns on the preliminary counts differ from the percentage change on the NIBRS crime report, sometimes significantly. The CompStat report is designed for operational use and includes only selected NIBRS categories and coding less complex than full NIBRS rules. Official statistics for these and other NIBRS categories can be found on WASPC & FBI websites once available.





City of Spokane
Southwest District (P7)
Selected
Crime Types
2017-05-21 to 2017-05-27
 Prepared By:
 Crime Analysis Unit
 Spokane Police Department

Legend

- | | | | |
|-------------------|--------------------|----------------------|---------------------|
| Criminal Homicide | Robbery Commercial | Aggravated Assault | Burglary Commercial |
| Rape | Robbery Person | Burglary Residential | Vehicle Prowling |
| | | Burglary Garage | Vehicle Theft |
| | | | Arson |

Cases Represent LERMS Crime Codes
 Points may indicate multiple events
 Note: Veh Prowl is only Larceny category displayed



For Additional Information on Incidents
 pertaining to an Area, Trend, or Pattern
 Contact Information Analysis

0 0.2 0.4 0.6 0.8 1 1.2 1.4 1.6 Miles



THIS IS NOT A LEGAL DOCUMENT.
 The information shown on this map is compiled
 from various sources and is subject to constant
 revision. Information shown on this map should
 not be used to determine the location of facilities
 in relationship to property lines, section lines,
 streets, etc.

Sunday - Saturday

SE - Southwest District (P7)

5/21/2017 TO 5/27/2017



<u>A/C</u>	<u>Offense Statute</u>	<u>Address</u>	<u>Reported Date</u>	<u>Dist</u>
<u>SPD7BA</u>				
C	ASSAULT-2D	1600 W RIVERSIDE AVE	5/24/2017	
C	THEFT OF MOTOR VEHICLE	1600 W PACIFIC AVE	5/24/2017	P8
C	THEFT-3D (All Other Thefts)	2300 W PACIFIC AVE	5/23/2017	P7
C	THEFT-3D (From Motor Vehicle)	1900 W RIVERSIDE AVE	5/23/2017	P7
C	THEFT-3D (From Motor Vehicle)	1700 W PACIFIC AVE	5/25/2017	P7
C	THEFT-3D (From Motor Vehicle)	300 S CANNON ST	5/27/2017	P7
C	TMVWOP-2D	1600 W PACIFIC AVE	5/24/2017	P8
<u>SPD7CH</u>				
C	BURGLARY-2ND DEG	1300 W 6TH AVE	5/21/2017	P7
C	BURGLARY-RESIDENTIAL	500 W 5TH AVE	5/22/2017	P5
C	THEFT OF MOTOR VEHICLE	100 W 8TH AVE	5/22/2017	P8
C	THEFT OF MOTOR VEHICLE	900 W 5TH AVE	5/24/2017	P5
C	THEFT OF MOTOR VEHICLE	1400 W 10TH AVE	5/24/2017	P5
C	THEFT OF MOTOR VEHICLE	1300 W 15TH AVE	5/24/2017	P7
C	THEFT-2D (From Motor Vehicle)	800 W 15TH AVE	5/21/2017	P7
C	THEFT-3D (From Building)	300 W 5TH AVE	5/27/2017	P7
C	THEFT-3D (From Motor Vehicle)	500 W 16TH AVE	5/21/2017	P7
C	THEFT-3D (From Motor Vehicle)	1600 W 9TH AVE	5/22/2017	P5
C	THEFT-3D (From Motor Vehicle)	1500 W 6TH AVE	5/22/2017	P7
C	THEFT-3D (From Motor Vehicle)	800 S ADAMS ST	5/22/2017	P7
C	THEFT-3D (From Motor Vehicle)	1000 W 7TH AVE	5/23/2017	P5
C	THEFT-3D (From Motor Vehicle)	100 W CLIFF DR	5/24/2017	P7
C	THEFT-3D (From Motor Vehicle)	1600 W 6TH AVE	5/24/2017	P7
A	THEFT-3D (From Motor Vehicle)	100 E ROCKWOOD BLVD	5/25/2017	P6
C	THEFT-CITY (Motor Vehicle Parts or Accessories)	W 10TH AVE / S CEDAR ST	5/22/2017	P5
C	VEHICLE PROWLING-2D/From Motor Vehicle	500 S CEDAR ST	5/22/2017	P7
<u>SPD7CS</u>				
A	BURGLARY-2ND DEG	200 W 33RD AVE	5/27/2017	P7
C	MAIL THEFT (All Others)	1200 E 40TH AVE	5/25/2017	P7
C	THEFT-2D (All Other Thefts)	800 E 29TH AVE	5/24/2017	P7
C	THEFT-2D (All Other Thefts)	200 W 33RD AVE	5/27/2017	P7
C	THEFT-3D (From Motor Vehicle)	0 E 30TH AVE	5/22/2017	P7
C	THEFT-3D (From Motor Vehicle)	0 E 30TH AVE	5/22/2017	P7
C	THEFT-3D (From Motor Vehicle)	3100 S MANITO BLVD	5/22/2017	P5
C	THEFT-3D (Shoplifting)	800 E 29TH AVE	5/21/2017	P7
C	THEFT-3D (Shoplifting)	800 E 29TH AVE	5/23/2017	P7
C	THEFT-3D (Shoplifting)	800 E 29TH AVE	5/24/2017	P7

For protection of victim privacy, the entire address on sexual assault crimes has been redacted.

A/C	Offense Statute	Address	Reported Date	Dist
C	THEFT-3D (Shoplifting)	3000 S GRAND BLVD	5/26/2017	P5
C	THEFT-CITY (Shoplifting)	800 E 29TH AVE	5/22/2017	P6
C	VEHICLE PROWLING-2D/From Motor Vehicle	3300 S DIVISION ST	5/23/2017	P7

SPD7LC

C	BURGLARY-RESIDENTIAL	4600 S INLAND EMPIRE WAY	5/22/2017	P7
C	BURGLARY-RESIDENTIAL	6900 S FOREST RIDGE DR	5/22/2017	P7
C	THEFT-3D (All Other Thefts)	4000 S CHENEY SPOKANE RD	5/25/2017	P7

SPD7MC

C	THEFT-3D (From Motor Vehicle)	2700 S MANITO BLVD	5/26/2017	P7
---	-------------------------------	--------------------	-----------	----

SPD7WH

C	BURGLARY-2ND DEG	3200 W TRINITY CIR	5/27/2017	P7
C	THEFT-3D (All Other Thefts)	2600 W 8TH AVE	5/23/2017	P7
C	THEFT-3D (From Motor Vehicle)	800 S MILTON ST	5/24/2017	P7

SPD7WP

C	THEFT OF MOTOR VEHICLE	8300 W SUNSET HWY	5/23/2017	
C	THEFT OF MOTOR VEHICLE	8300 W SUNSET HWY	5/23/2017	

SPOKANE POLICE DEPARTMENT

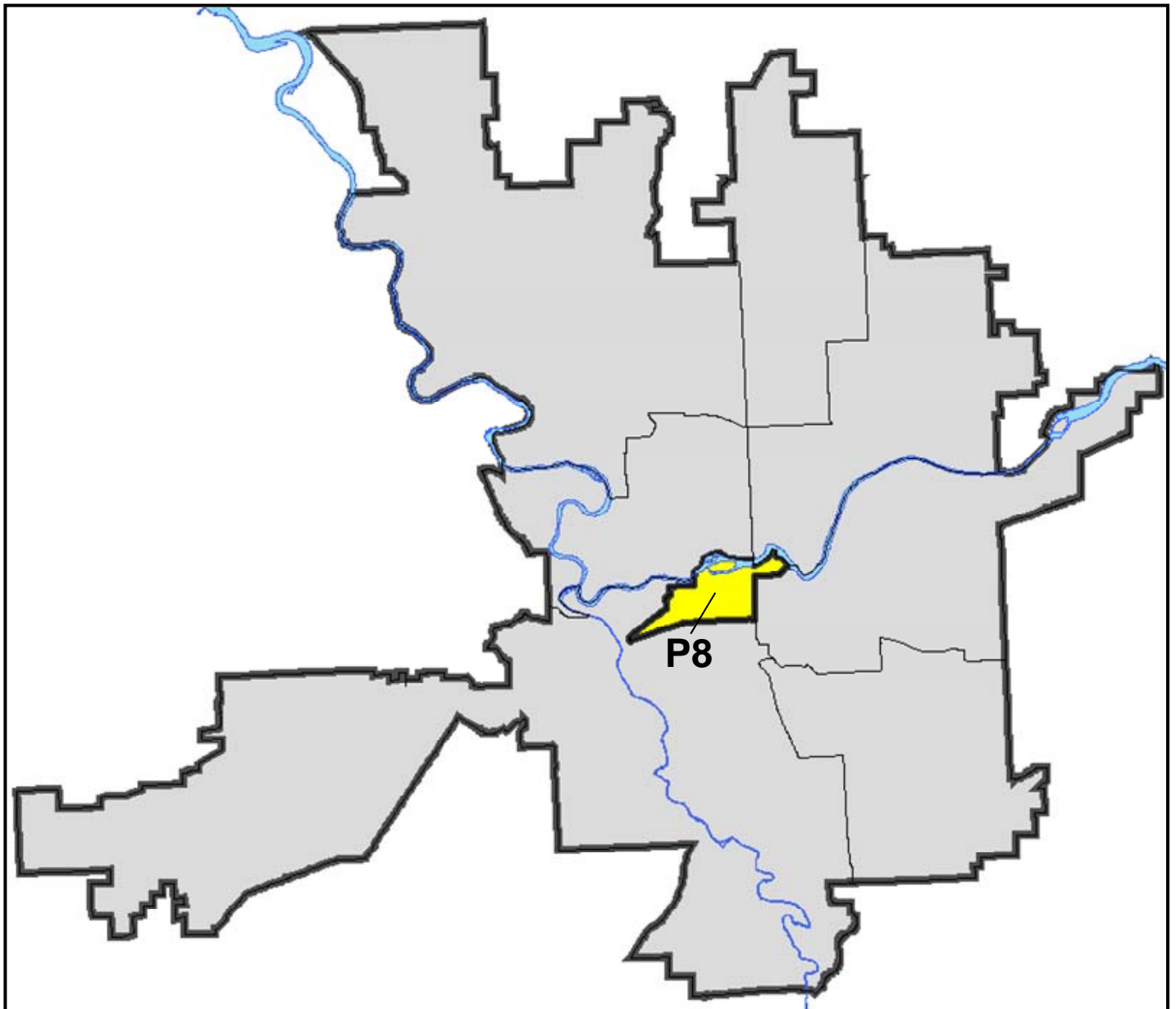
DOWNTOWN

Police Service Area



PSA Commander

Captain David Singley



POLICE SUMMARY - Ending: Saturday, May 27, 2017

DOWNTOWN PRECINCT (P8)



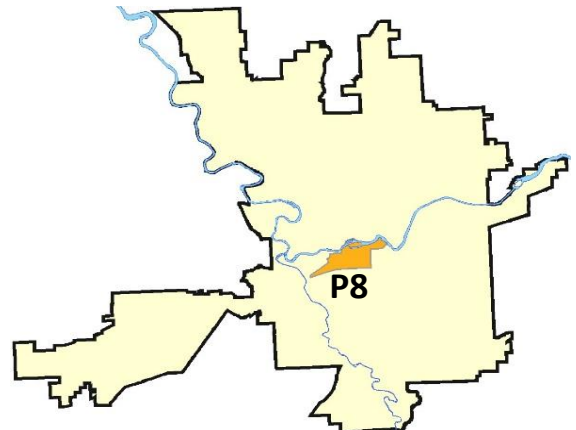
Preliminary IBR Counts

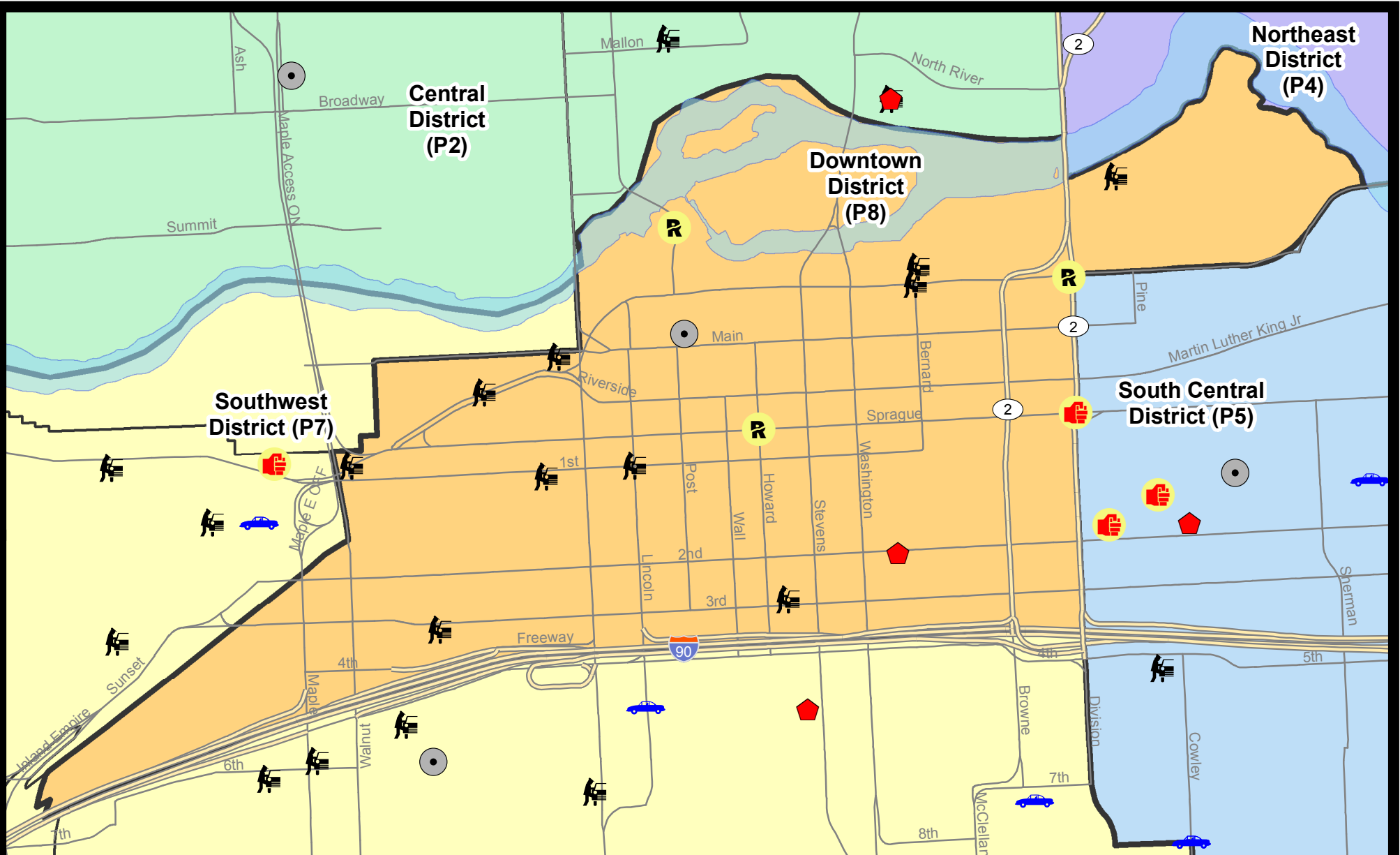
NIBRS Categories (Part 1 Selected)		7 Day Comparison			28 Day Comparison			YTD Comparison		
		Current	Prior	Percent	Current	Prior	Percent	Current	Prior	Percent
Violent	Criminal Homicide	0	0		0	0		0		
	Rape	3	1	200.00%	4	1	300.00%	14		
	Robbery - Commercial	0	0		0	0		1		
	Robbery - Person	0	0		3	0		11		
	Aggravated Assault - Non DV	1	0		3	4	-25.00%	25		
	Aggravated Assault - DV	0	1	-100.00%	4	3	33.33%	10		
Violent Total:		4	2	100.00%	14	8	75.00%	61		
Property	Burglary - Residential	1	0		2	2	0.00%	13		
	Burglary Garage	0	0		1	0		1		
	Burglary Commercial	1	2	-50.00%	4	1	300.00%	16		
	Larceny	25	34	-26.47%	124	96	29.17%	424		
	Vehicle Theft	0	1	-100.00%	3	3	0.00%	20		
	Arson	0	0		0	0		0		
Property Total:		27	37	-27.03%	134	102	31.37%	474		
Preliminary Part 1 Crime Totals:		31	39	-20.51%	148	110	34.55%	535		
Current 7 Day Period:		5/21/2017 - 5/27/2017			Prior 7 Day Period:		5/14/2017 - 5/20/2017			
Current 28 Day Period:		4/30/2017 - 5/27/2017			Prior 28 Day Period:		4/2/2017 - 4/29/2017			
Current YTD Day Period:		1/1/2017 - 5/27/2017			Prior YTD Period:		1/1/2016 - 5/27/2016			

Prepared by SPD Crime Analysis Office - Monday, May 29, 2017

NOTE: SPD moved from UCR to the NIBRS reporting standard on 10/4/16 following the transition to a new RMS System. [Numbers on CompStat reports prior to this date should not be used as a comparison to those on this report.](#) Additional info on these reporting standards can be found on the FBI website: <https://ucr.fbi.gov/nibrs-overview>

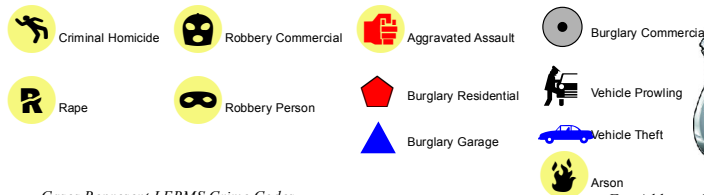
This chart represents Preliminary counts of selected crime categories from Police Case Reports. Full statistical analysis to determine the confidence level of this data has not been performed. The % change columns on the preliminary counts differ from the percentage change on the NIBRS crime report, sometimes significantly. The CompStat report is designed for operational use and includes only selected NIBRS categories and coding less complex than full NIBRS rules. Official statistics for these and other NIBRS categories can be found on WASPC & FBI websites once available.





City of Spokane
Downtown District (P8)
Selected
Crime Types
2017-05-21 to 2017-05-27
 Prepared By:
 Crime Analysis Unit
 Spokane Police Department

Legend



Cases Represent LERMS Crime Codes
 Points may indicate multiple events
 Note: Veh Prowl is only Larceny category displayed



For Additional Information on Incidents
 pertaining to an Area, Trend, or Pattern
 Contact Information Analysis

0 0.2 Miles



THIS IS NOT A LEGAL DOCUMENT.
 The information shown on this map is compiled
 from various sources and is subject to constant
 revision. Information shown on this map should
 not be used to determine the location of facilities
 in relationship to property lines, section lines,
 streets, etc.

Sunday - Saturday

SW - Downtown District (P8)

5/21/2017 TO 5/27/2017



<u>A/C</u>	<u>Offense Statute</u>	<u>Address</u>	<u>Reported Date</u>	<u>Dist</u>
C	ASSAULT-2D		5/21/2017	P8
<u>SPD8RS</u>				
C	BURGLARY-2ND DEG	800 W MAIN AVE	5/24/2017	P8
C	BURGLARY-RESIDENTIAL	300 W 2ND AVE	5/26/2017	P8
C	RAPE OF A CHILD-3D (RAPE)		5/22/2017	P8
C	RAPE OF A CHILD-3D (RAPE)		5/24/2017	P8
C	RAPE-2ND (RAPE)		5/25/2017	P8
C	THEFT-2D (From Motor Vehicle)	500 W 3RD AVE	5/21/2017	P8
C	THEFT-3D (All Other Thefts)	200 N DIVISION ST	5/22/2017	P8
C	THEFT-3D (All Other Thefts)	0 W PACIFIC AVE	5/22/2017	P8
C	THEFT-3D (All Other Thefts)	700 W RIVERSIDE AVE	5/24/2017	P8
C	THEFT-3D (All Other Thefts)	W 2ND AVE / S MCCLELLAN ST	5/26/2017	P8
C	THEFT-3D (From Building)	700 W RIVERSIDE AVE	5/27/2017	P8
C	THEFT-3D (From Motor Vehicle)	W 1ST AVE / S LINCOLN ST	5/21/2017	P8
C	THEFT-3D (From Motor Vehicle)	300 W SPOKANE FALLS BLVD	5/24/2017	P8
C	THEFT-3D (From Motor Vehicle)	1000 W 1ST AVE	5/26/2017	P8
C	THEFT-3D (From Motor Vehicle)	N JEFFERSON ST / W RIVERSIDE AVE	5/26/2017	P8
C	THEFT-3D (From Motor Vehicle)	400 N RIVERPOINT BLVD	5/27/2017	P8
C	THEFT-3D (From Motor Vehicle)	1000 W RIVERSIDE AVE	5/27/2017	P8
C	THEFT-3D (Motor Vehicle Parts or Accessories)	400 N RIVERPOINT BLVD	5/27/2017	P8
A	THEFT-3D (Shoplifting)	800 W 2ND AVE	5/22/2017	P8
C	THEFT-3D (Shoplifting)	100 S MADISON ST	5/24/2017	P8
C	THEFT-3D (Shoplifting)	500 W SPRAGUE AVE	5/24/2017	P8
C	THEFT-3D (Shoplifting)	700 W MAIN AVE	5/26/2017	P8
C	THEFT-3D (Shoplifting)	700 W MAIN AVE	5/26/2017	P8
	THEFT-CITY (From Building)	800 W MAIN AVE	5/22/2017	
A	THEFT-CITY (From Building)	W MAIN AVE / N HOWARD ST	5/27/2017	P8
C	THEFT-CITY (Shoplifting)	700 W MAIN AVE	5/21/2017	P8
C	THEFT-CITY (Shoplifting)	100 N HOWARD ST	5/22/2017	P8
C	VEHICLE PROWLING-2D/From Motor Vehicle	1300 W 3RD AVE	5/23/2017	P8
C	VEHICLE PROWLING-2D/From Motor Vehicle	W SPOKANE FALLS BLVD / N BERNARD ST	5/25/2017	P8
C	VEHICLE PROWLING-2D/From Motor Vehicle	W RIVERSIDE AVE / S WALNUT ST	5/27/2017	P8

POLICE SUMMARY - Ending: Saturday, May 27, 2017



Other Jurisdiction or Unk District

Preliminary IBR Counts

NIBRS Categories (Part 1 Selected)		7 Day Comparison			28 Day Comparison			YTD Comparison		
		Current	Prior	Percent	Current	Prior	Percent	Current	Prior	Percent
Violent	Criminal Homicide	0	0		0	0		0		
	Rape	0	0		2	2	0.00%	14		
	Robbery - Commercial	1	0		1	0		8		
	Robbery - Person	0	0		2	2	0.00%	13		
	Aggravated Assault - Non DV	1	1	0.00%	11	17	-35.29%	41		
	Aggravated Assault - DV	0	0		1	1	0.00%	9		
Violent Total:		2	1	100.00%	17	22	-22.73%	85		
Property	Burglary - Residential	0	0		0	0		1		
	Burglary Garage	0	0		0	0		0		
	Burglary Commercial	0	0		0	0		1		
	Larceny	2	0		4	4	0.00%	31		
	Vehicle Theft	0	0		1	4	-75.00%	26		
	Arson	0	0		0	0		0		
Property Total:		2	0		5	8	-37.50%	59		
Preliminary Part 1 Crime Totals:		4	1	300.00%	22	30	-26.67%	144		
Current 7 Day Period:		5/21/2017 - 5/27/2017			Prior 7 Day Period:		5/14/2017 - 5/20/2017			
Current 28 Day Period:		4/30/2017 - 5/27/2017			Prior 28 Day Period:		4/2/2017 - 4/29/2017			
Current YTD Day Period:		1/1/2017 - 5/27/2017			Prior YTD Period:		1/1/2016 - 5/27/2016			

Prepared by SPD Crime Analysis Office - Monday, May 29, 2017

NOTE: SPD moved from UCR to the NIBRS reporting standard on 10/4/16 following the transition to a new RMS System. [Numbers on CompStat reports prior to this date should not be used as a comparison to those on this report.](#) Additional info on these reporting standards can be found on the FBI website: <https://ucr.fbi.gov/nibrs-overview>

This chart represents Preliminary counts of selected crime categories from Police Case Reports. Full statistical analysis to determine the confidence level of this data has not been performed. The % change columns on the preliminary counts differ from the percentage change on the NIBRS crime report, sometimes significantly. The CompStat report is designed for operational use and includes only selected NIBRS categories and coding less complex than full NIBRS rules. Official statistics for these and other NIBRS categories can be found on WASPC & FBI websites once available.

Sunday - Saturday

5/21/2017 TO 5/27/2017

Other Jurisdiction/Unk District



<u>A/C</u>	<u>Offense Statute</u>	<u>Address</u>	<u>Reported Date</u>	<u>Dist</u>
C	ASSAULT-2D		5/21/2017	
A	ROBBERY-1D (Purse Snatching)		5/21/2017	
A	THEFT-1D (All Other Thefts)		5/21/2017	
<u>SV01</u>				
C	ROBBERY-2D (All Except Purse Snatching)	5600 E SPRAGUE AVE	5/26/2017	P3