

# SPOKANE POLICE DEPARTMENT

## PRELIMINARY CITYWIDE IBR CRIME REPORT



### Preliminary IBR Counts

CHIEF OF POLICE

Period Ending: Saturday, May 13, 2017

Craig Meidl

NIBRS Categories (Part 1 Selected)		7 Day Comparison			28 Day Comparison			YTD Comparison		
		Current	Prior	Percent	Current	Prior	Percent	Current	Prior	Percent
<b>Violent</b>	Criminal Homicide	0	0		0	0		2		
	Rape	11	7	57.14%	30	20	50.00%	117		
	Robbery - Commercial	0	1	-100.00%	3	10	-70.00%	39		
	Robbery - Person	5	1	400.00%	11	13	-15.38%	74		
	Aggravated Assault - Non DV	9	10	-10.00%	42	52	-19.23%	202		
	Aggravated Assault - DV	11	6	83.33%	35	21	66.67%	131		
<b>Violent Total:</b>		36	25	44.00%	121	116	4.31%	565		
<b>Property</b>	Burglary - Residential	24	27	-11.11%	96	94	2.13%	406		
	Burglary Garage	13	11	18.18%	56	47	19.15%	216		
	Burglary Commercial	7	13	-46.15%	35	45	-22.22%	167		
	Larceny	268	259	3.47%	1020	1011	0.89%	4129		
	Vehicle Theft	40	38	5.26%	154	168	-8.33%	703		
	Arson	0	1	-100.00%	1	2	-50.00%	4		
<b>Property Total:</b>		352	349	0.86%	1362	1367	-0.37%	5625		
<b>Preliminary Part 1 Crime Totals:</b>		388	374	3.74%	1483	1483	0.00%	6190		

Current 7 Day Period: 5/7/2017 - 5/13/2017

Prior 7 Day Period: 4/30/2017 - 5/6/2017

Current 28 Day Period: 4/16/2017 - 5/13/2017

Prior 28 Day Period: 3/19/2017 - 4/15/2017

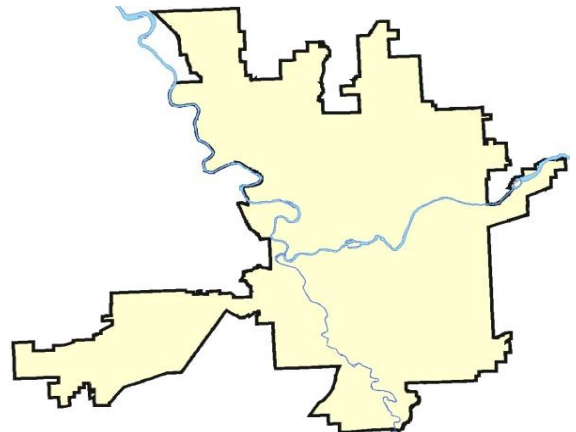
Current YTD Day Period: 1/1/2017 - 5/13/2017

Prior YTD Period: 1/1/2016 - 5/13/2016

Prepared by SPD Crime Analysis Office - Monday, May 15, 2017

**NOTE:** SPD moved from UCR to the NIBRS reporting standard on 10/4/16 following the transition to a new RMS System. Numbers on CompStat reports prior to this date should not be used as a comparison to those on this report. Additional info on these reporting standards can be found on the FBI website: <https://ucr.fbi.gov/nibrs-overview>

This chart represents Preliminary counts of selected crime categories from Police Case Reports. Full statistical analysis to determine the confidence level of this data has not been performed. The % change columns on the preliminary counts differ from the percentage change on the NIBRS crime report, sometimes significantly. The CompStat report is designed for operational use and includes only selected NIBRS categories and coding less complex than full NIBRS rules. Official statistics for these and other NIBRS categories can be found on WASPC & FBI websites once available.



# SPOKANE POLICE DEPARTMENT



## NORTH Police Service Area

### PSA Commander

Captain Dan Torok

Northwest District (P1)

Central District (P2)

Neva-Wood District (P3)

Northeast District (P4)



POLICE SUMMARY - Ending: Saturday, May 13, 2017

## ***NORTH PRECINCT (P1, P2, P3, and P4)***



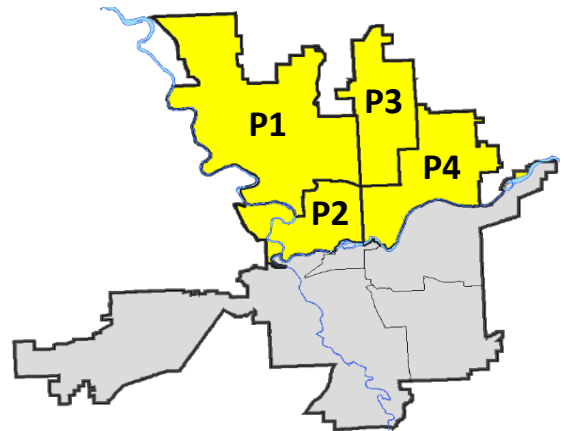
### Preliminary IBR Counts

NIBRS Categories (Part 1 Selected)		7 Day Comparison			28 Day Comparison			YTD Comparison		
		Current	Prior	Percent	Current	Prior	Percent	Current	Prior	Percent
<b>Violent</b>	Criminal Homicide	0	0		0	0		2		
	Rape	3	5	-40.00%	16	8	100.00%	59		
	Robbery - Commercial	0	1	-100.00%	3	6	-50.00%	28		
	Robbery - Person	2	0		3	4	-25.00%	28		
	Aggravated Assault - Non DV	1	6	-83.33%	15	28	-46.43%	96		
	Aggravated Assault - DV	7	3	133.33%	23	12	91.67%	80		
<b>Violent Total:</b>		13	15	-13.33%	60	58	3.45%	293		
<b>Property</b>	Burglary - Residential	13	15	-13.33%	58	60	-3.33%	260		
	Burglary Garage	7	6	16.67%	28	32	-12.50%	134		
	Burglary Commercial	6	10	-40.00%	24	34	-29.41%	110		
	Larceny	160	160	0.00%	609	621	-1.93%	2584		
	Vehicle Theft	26	22	18.18%	100	107	-6.54%	415		
	Arson	0	1	-100.00%	1	1	0.00%	2		
<b>Property Total:</b>		212	214	-0.93%	820	855	-4.09%	3505		
<b>Preliminary Part 1 Crime Totals:</b>		225	229	-1.75%	880	913	-3.61%	3798		
<b>Current 7 Day Period:</b>		5/7/2017 - 5/13/2017			<b>Prior 7 Day Period:</b>		4/30/2017 - 5/6/2017			
<b>Current 28 Day Period:</b>		4/16/2017 - 5/13/2017			<b>Prior 28 Day Period:</b>		3/19/2017 - 4/15/2017			
<b>Current YTD Day Period:</b>		1/1/2017 - 5/13/2017			<b>Prior YTD Period:</b>		1/1/2016 - 5/13/2016			

Prepared by SPD Crime Analysis Office - Monday, May 15, 2017

**NOTE:** SPD moved from UCR to the NIBRS reporting standard on 10/4/16 following the transition to a new RMS System. [Numbers on CompStat reports prior to this date should not be used as a comparison to those on this report.](#) Additional info on these reporting standards can be found on the FBI website: <https://ucr.fbi.gov/nibrs-overview>

This chart represents Preliminary counts of selected crime categories from Police Case Reports. Full statistical analysis to determine the confidence level of this data has not been performed. The % change columns on the preliminary counts differ from the percentage change on the NIBRS crime report, sometimes significantly. The CompStat report is designed for operational use and includes only selected NIBRS categories and coding less complex than full NIBRS rules. Official statistics for these and other NIBRS categories can be found on WASPC & FBI websites once available.



POLICE SUMMARY - Ending: Saturday, May 13, 2017



## NW - Northwest District (P1)

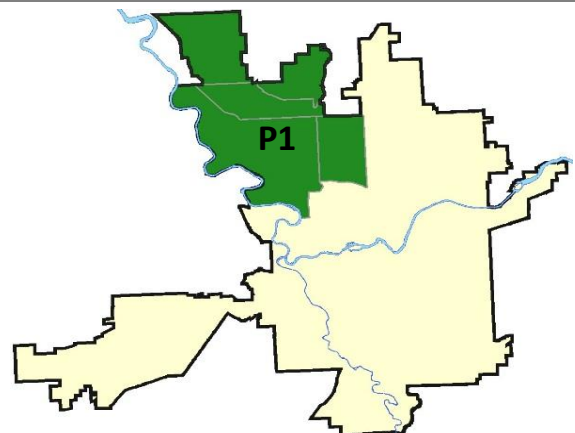
### Preliminary IBR Counts

NIBRS Categories (Part 1 Selected)		7 Day Comparison			28 Day Comparison			YTD Comparison		
		Current	Prior	Percent	Current	Prior	Percent	Current	Prior	Percent
<b>Violent</b>	Criminal Homicide	0	0		0	0		0		
	Rape	0	1	-100.00%	3	2	50.00%	11		
	Robbery - Commercial	0	0		0	0		1		
	Robbery - Person	1	0		1	0		10		
	Aggravated Assault - Non DV	1	1	0.00%	3	8	-62.50%	27		
	Aggravated Assault - DV	1	0		3	1	200.00%	12		
<b>Violent Total:</b>		3	2	50.00%	10	11	-9.09%	61		
<b>Property</b>	Burglary - Residential	4	5	-20.00%	19	12	58.33%	60		
	Burglary Garage	2	2	0.00%	8	4	100.00%	36		
	Burglary Commercial	2	3	-33.33%	5	3	66.67%	11		
	Larceny	32	40	-20.00%	128	111	15.32%	522		
	Vehicle Theft	4	7	-42.86%	20	18	11.11%	76		
	Arson	0	0		0	0		0		
<b>Property Total:</b>		44	57	-22.81%	180	148	21.62%	705		
<b>Preliminary Part 1 Crime Totals:</b>		47	59	-20.34%	190	159	19.50%	766		
<b>Current 7 Day Period:</b>		5/7/2017 - 5/13/2017			<b>Prior 7 Day Period:</b>		4/30/2017 - 5/6/2017			
<b>Current 28 Day Period:</b>		4/16/2017 - 5/13/2017			<b>Prior 28 Day Period:</b>		3/19/2017 - 4/15/2017			
<b>Current YTD Day Period:</b>		1/1/2017 - 5/13/2017			<b>Prior YTD Period:</b>		1/1/2016 - 5/13/2016			

Prepared by SPD Crime Analysis Office - Monday, May 15, 2017

**NOTE:** SPD moved from UCR to the NIBRS reporting standard on 10/4/16 following the transition to a new RMS System. [Numbers on CompStat reports prior to this date should not be used as a comparison to those on this report.](#) Additional info on these reporting standards can be found on the FBI website: <https://ucr.fbi.gov/nibrs-overview>

This chart represents Preliminary counts of selected crime categories from Police Case Reports. Full statistical analysis to determine the confidence level of this data has not been performed. The % change columns on the preliminary counts differ from the percentage change on the NIBRS crime report, sometimes significantly. The CompStat report is designed for operational use and includes only selected NIBRS categories and coding less complex than full NIBRS rules. Official statistics for these and other NIBRS categories can be found on WASPC & FBI websites once available.



Sunday - Saturday

5/7/2017 TO 5/13/2017

NW - Northwest District (P1)



<u>A/C</u>	<u>Offense Statute</u>	<u>Address</u>	<u>Reported Date</u>	<u>Dist</u>
C	THEFT-1D (All Other Thefts)		5/9/2017	P1
C	THEFT-1D (All Other Thefts)		5/11/2017	P1
<b><u>SPA1BS</u></b>				
C	ASSAULT-2D	2800 W FRANCIS AVE	5/10/2017	P1
A	BURGLARY-2ND DEG	3300 W INDIAN TRAIL RD	5/11/2017	P1
<b><u>SPA1FM</u></b>				
C	THEFT-3D (From Motor Vehicle)	1300 W CHAUCER AVE	5/8/2017	P1
C	THEFT-3D (From Motor Vehicle)	8800 N ELM ST	5/10/2017	P1
C	VEHICLE PROWLING-2D/Theft of Motor Vehicle Parts or Acce	N FIVE MILE RD / W KINGSFORD AVE	5/8/2017	P1
<b><u>SPA1IT</u></b>				
C	THEFT-3D (From Building)	9000 N INDIAN TRAIL RD	5/11/2017	P1
C	THEFT-3D (Shoplifting)	9000 N INDIAN TRAIL RD	5/9/2017	P1
C	THEFT-CITY (Shoplifting)	9000 N INDIAN TRAIL RD	5/13/2017	P1
<b><u>SPA1NH</u></b>				
C	ASSAULT-2D	N JEFFERSON ST / W GARLAND AVE	5/11/2017	P1
C	BURGLARY-2ND DEG	300 W COLUMBIA AVE	5/9/2017	P1
C	BURGLARY-RESIDENTIAL	800 W CORA AVE	5/9/2017	
C	BURGLARY-RESIDENTIAL	3800 N WASHINGTON ST	5/11/2017	P1
C	THEFT OF MOTOR VEHICLE	300 W ROWAN AVE	5/7/2017	P1
C	THEFT OF MOTOR VEHICLE	4900 N WHITEHOUSE ST	5/8/2017	P1
C	THEFT OF MOTOR VEHICLE	4000 N WASHINGTON ST	5/9/2017	
C	THEFT(FIREARM) (From Building)	5600 N ASH ST	5/7/2017	P1
C	THEFT-1D (From Building)	4700 N MONROE ST	5/9/2017	P1
C	THEFT-3D (All Other Thefts)	5700 N WALNUT ST	5/7/2017	P1
C	THEFT-3D (All Other Thefts)	4100 N HAWTHORNE ST	5/9/2017	P1
C	THEFT-3D (All Other Thefts)	3500 N DIVISION ST	5/12/2017	P1
C	THEFT-3D (All Other Thefts)	4400 N WASHINGTON ST	5/12/2017	P3
C	THEFT-3D (All Other Thefts)	6000 N STEVENS ST	5/13/2017	P1
C	THEFT-3D (Motor Vehicle Parts or Accessories)	1100 W GARLAND AVE	5/9/2017	P1
C	THEFT-3D (Shoplifting)	4100 N DIVISION ST	5/12/2017	P1
<b><u>SPA1NW</u></b>				
A	BURGLARY-2ND DEG	5200 W WELLESLEY AVE	5/11/2017	P1
C	BURGLARY-2ND DEG	4700 N ASSEMBLY ST	5/13/2017	P1
C	BURGLARY-RESIDENTIAL	3900 W EVERETT AVE	5/11/2017	
C	BURGLARY-RESIDENTIAL	5600 N COCHRAN ST	5/11/2017	P1
C	ROBBERY-1D (All Except Purse Snatching)	W EVERETT AVE / N MILTON ST	5/10/2017	P1

For protection of victim privacy, the entire address on sexual assault crimes has been redacted.

<b>A/C</b>	<b>Offense Statute</b>	<b>Address</b>	<b>Reported Date</b>	<b>Dist</b>
A	THEFT OF MOTOR VEHICLE	5600 W NORTHWEST BLVD	5/10/2017	P1
C	THEFT-2D (From Building)	3900 W CROWN AVE	5/8/2017	P1
C	THEFT-2D (From Building)	5600 N COCHRAN ST	5/11/2017	P1
C	THEFT-2D (Motor Vehicle Parts or Accessories)	5600 W NORTHWEST BLVD	5/10/2017	P1
C	THEFT-3D (All Other Thefts)	5400 N CANNON ST	5/7/2017	P1
C	THEFT-3D (All Other Thefts)	2300 W WELLESLEY AVE	5/7/2017	P1
C	THEFT-3D (All Other Thefts)	5900 N FLEMING ST	5/8/2017	P1
C	THEFT-3D (All Other Thefts)	3300 W WELLESLEY AVE	5/11/2017	P1
C	THEFT-3D (From Building)	7100 N NINE MILE RD	5/11/2017	P1
C	THEFT-3D (From Building)	4000 W ROWAN AVE	5/12/2017	P1
C	THEFT-3D (From Motor Vehicle)	3500 W WELLESLEY AVE	5/9/2017	P1
C	THEFT-3D (From Motor Vehicle)	N ELM ST / W LONGFELLOW AVE	5/11/2017	P1
C	THEFT-3D (From Motor Vehicle)	5700 N GREENWOOD BLVD	5/13/2017	P1
C	THEFT-3D (Motor Vehicle Parts or Accessories)	5700 N GREENWOOD BLVD	5/13/2017	P1
C	THEFT-3D (Shoplifting)	2300 W WELLESLEY AVE	5/13/2017	P1
C	VEHICLE PROWLING-2D/From Motor Vehicle	2300 W WELLESLEY AVE	5/10/2017	P1

POLICE SUMMARY - Ending: Saturday, May 13, 2017



## NW - North Central District (P2)

### Preliminary IBR Counts

NIBRS Categories (Part 1 Selected)		7 Day Comparison			28 Day Comparison			YTD Comparison		
		Current	Prior	Percent	Current	Prior	Percent	Current	Prior	Percent
<b>Violent</b>	Criminal Homicide	0	0		0	0		0		
	Rape	0	1	-100.00%	2	4	-50.00%	16		
	Robbery - Commercial	0	0		0	0		3		
	Robbery - Person	0	0		1	0		5		
	Aggravated Assault - Non DV	0	2	-100.00%	6	9	-33.33%	28		
	Aggravated Assault - DV	3	0		7	4	75.00%	25		
<b>Violent Total:</b>		3	3	0.00%	16	17	-5.88%	77		
<b>Property</b>	Burglary - Residential	4	0		11	19	-42.11%	64		
	Burglary Garage	3	1	200.00%	5	11	-54.55%	38		
	Burglary Commercial	1	1	0.00%	4	19	-78.95%	50		
	Larceny	37	19	94.74%	104	118	-11.86%	463		
	Vehicle Theft	5	3	66.67%	19	17	11.76%	67		
	Arson	0	1	-100.00%	1	0		1		
<b>Property Total:</b>		50	25	100.00%	144	184	-21.74%	683		
<b>Preliminary Part 1 Crime Totals:</b>		53	28	89.29%	160	201	-20.40%	760		
<b>Current 7 Day Period:</b>		5/7/2017 - 5/13/2017			<b>Prior 7 Day Period:</b>		4/30/2017 - 5/6/2017			
<b>Current 28 Day Period:</b>		4/16/2017 - 5/13/2017			<b>Prior 28 Day Period:</b>		3/19/2017 - 4/15/2017			
<b>Current YTD Day Period:</b>		1/1/2017 - 5/13/2017			<b>Prior YTD Period:</b>		1/1/2016 - 5/13/2016			

Prepared by SPD Crime Analysis Office - Monday, May 15, 2017

**NOTE:** SPD moved from UCR to the NIBRS reporting standard on 10/4/16 following the transition to a new RMS System. [Numbers on CompStat reports prior to this date should not be used as a comparison to those on this report.](#) Additional info on these reporting standards can be found on the FBI website: <https://ucr.fbi.gov/nibrs-overview>

This chart represents Preliminary counts of selected crime categories from Police Case Reports. Full statistical analysis to determine the confidence level of this data has not been performed. The % change columns on the preliminary counts differ from the percentage change on the NIBRS crime report, sometimes significantly. The CompStat report is designed for operational use and includes only selected NIBRS categories and coding less complex than full NIBRS rules. Official statistics for these and other NIBRS categories can be found on WASPC & FBI websites once available.



Sunday - Saturday

5/7/2017 TO 5/13/2017

NW - Central District (P2)



<b>A/C</b>	<b>Offense Statute</b>	<b>Address</b>	<b>Reported Date</b>	<b>Dist</b>
C	DRIVE BY SHOOTING		5/7/2017	P2
<b>SPA2EG</b>				
C	ASSAULT-1D	300 W KNOX AVE	5/9/2017	
C	ASSAULT-2D	300 W KNOX AVE	5/9/2017	
C	BURGLARY-2ND DEG	500 W ALICE AVE	5/11/2017	P2
C	BURGLARY-RESIDENTIAL	600 W CLEVELAND AVE	5/9/2017	P2
C	MAIL THEFT (All Others)	1800 W MONTGOMERY AVE	5/8/2017	P2
C	THEFT OF MOTOR VEHICLE	2400 N WALL ST	5/10/2017	P2
C	THEFT OF MOTOR VEHICLE	1300 N HOWARD ST	5/12/2017	P1
C	THEFT-2D (All Other Thefts)	900 W SPOFFORD AVE	5/8/2017	P2
C	THEFT-2D (All Other Thefts)	2400 N NORMANDIE ST	5/10/2017	P2
C	THEFT-3D (All Other Thefts)	1100 W DALTON AVE	5/8/2017	P2
C	THEFT-3D (All Other Thefts)	2400 N DIVISION ST	5/8/2017	P2
C	THEFT-3D (All Other Thefts)	2400 N NORMANDIE ST	5/10/2017	P2
C	THEFT-3D (All Other Thefts)	2500 N BELT ST	5/10/2017	P2
C	THEFT-3D (From Building)	1300 W FREDERICK AVE	5/7/2017	P2
C	THEFT-3D (From Building)	1600 W NORTHWEST BLVD	5/9/2017	P2
C	THEFT-3D (From Building)	W SINTO AVE / N MONROE ST	5/10/2017	P2
C	THEFT-3D (From Building)	1400 W CORA CT	5/11/2017	P2
C	THEFT-3D (From Building)	500 W ALICE AVE	5/11/2017	P2
C	THEFT-3D (From Motor Vehicle)	1200 N MONROE ST	5/7/2017	P2
C	THEFT-3D (From Motor Vehicle)	3300 N LINCOLN ST	5/10/2017	P2
C	THEFT-3D (From Motor Vehicle)	1400 W MONTGOMERY AVE	5/12/2017	P2
<b>SPA2RS</b>				
C	BURGLARY-2ND DEG	400 W CATALDO AVE	5/11/2017	P2
C	THEFT-2D (From Motor Vehicle)	N MONROE ST / W COLLEGE AVE	5/9/2017	P2
C	THEFT-3D (From Motor Vehicle)	200 W BOONE AVE	5/7/2017	P2
C	THEFT-3D (From Motor Vehicle)	1100 N MONROE ST	5/10/2017	P2
C	THEFT-3D (From Motor Vehicle)	300 W NORTH RIVER DR	5/11/2017	P2
A	THEFT-3D (From Motor Vehicle)	300 W NORTH RIVER DR	5/11/2017	P2
A	THEFT-3D (From Motor Vehicle)	300 W NORTH RIVER DR	5/12/2017	P2
C	THEFT-3D (From Motor Vehicle)	N CALISPEL ST / W CATALDO AVE	5/13/2017	P2
<b>SPA2WC</b>				
C	BURGLARY-2ND DEG	2000 W AUGUSTA AVE	5/10/2017	P2
C	BURGLARY-2ND DEG	2000 W SHARP AVE	5/10/2017	P2
C	BURGLARY-2ND DEG	2300 W GARDNER AVE	5/11/2017	P2
A	BURGLARY-RESIDENTIAL	2000 W GARDNER AVE	5/7/2017	P1



<b>A/C</b>	<b>Offense Statute</b>	<b>Address</b>	<b>Reported Date</b>	<b>Dist</b>
C	BURGLARY-RESIDENTIAL	2300 W DEAN AVE	5/10/2017	P2
C	THEFT OF MOTOR VEHICLE	2300 W DEAN AVE	5/8/2017	P2
C	THEFT OF MOTOR VEHICLE	1100 W SHARP AVE	5/9/2017	P1
C	THEFT OF MOTOR VEHICLE	2400 W BOONE AVE	5/10/2017	P2
C	THEFT-1D (From Building)	2000 W SHARP AVE	5/10/2017	P2
C	THEFT-2D (All Other Thefts)	1100 W MALLON AVE	5/11/2017	P2
C	THEFT-2D (From Building)	2000 W AUGUSTA AVE	5/10/2017	P2
C	THEFT-3D (All Other Thefts)	1900 W SHARP AVE	5/9/2017	P2
C	THEFT-3D (All Other Thefts)	2300 W SUMMIT PKWY	5/9/2017	P2
C	THEFT-3D (All Other Thefts)	1600 N ELM ST	5/10/2017	P2
C	THEFT-3D (All Other Thefts)	1400 N JEFFERSON ST	5/12/2017	P2
C	THEFT-3D (All Other Thefts)	1400 N JEFFERSON ST	5/13/2017	P2
C	THEFT-3D (From Motor Vehicle)	2300 W SUMMIT PKWY	5/9/2017	P2
C	THEFT-3D (From Motor Vehicle)	1300 N ASH ST	5/10/2017	P2
C	THEFT-3D (From Motor Vehicle)	1400 W MISSION AVE	5/12/2017	P2
C	THEFT-3D (From Motor Vehicle)	1300 W SUMMIT PKWY	5/13/2017	P2
C	THEFT-3D (Motor Vehicle Parts or Accessories)	500 N CEDAR ST	5/9/2017	P2

## **SPA2WH**

C	THEFT-2D (From Motor Vehicle)	4100 W FORT GEORGE WRIGHT DR	5/10/2017	P2
C	THEFT-3D (All Other Thefts)	3400 W FORT GEORGE WRIGHT DR	5/11/2017	P2

POLICE SUMMARY - Ending: Saturday, May 13, 2017



## NE - Neva-Wood District (P3)

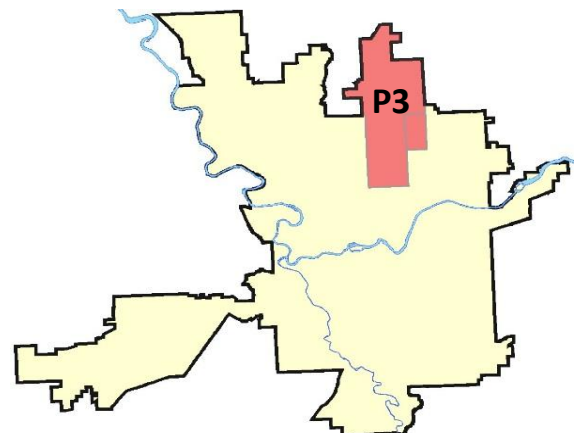
### Preliminary IBR Counts

NIBRS Categories (Part 1 Selected)		7 Day Comparison			28 Day Comparison			YTD Comparison		
		Current	Prior	Percent	Current	Prior	Percent	Current	Prior	Percent
<b>Violent</b>	Criminal Homicide	0	0		0	0		1		
	Rape	2	0		6	1	500.00%	15		
	Robbery - Commercial	0	0		2	3	-33.33%	15		
	Robbery - Person	1	0		1	2	-50.00%	7		
	Aggravated Assault - Non DV	0	1	-100.00%	3	6	-50.00%	23		
	Aggravated Assault - DV	1	1	0.00%	4	6	-33.33%	24		
<b>Violent Total:</b>		4	2	100.00%	16	18	-11.11%	85		
<b>Property</b>	Burglary - Residential	1	5	-80.00%	14	17	-17.65%	81		
	Burglary Garage	1	2	-50.00%	9	11	-18.18%	37		
	Burglary Commercial	2	5	-60.00%	10	6	66.67%	30		
	Larceny	58	70	-17.14%	249	260	-4.23%	1068		
	Vehicle Theft	15	8	87.50%	40	52	-23.08%	162		
	Arson	0	0		0	0		0		
<b>Property Total:</b>		77	90	-14.44%	322	346	-6.94%	1378		
<b>Preliminary Part 1 Crime Totals:</b>		81	92	-11.96%	338	364	-7.14%	1463		
<b>Current 7 Day Period:</b>		5/7/2017 - 5/13/2017			<b>Prior 7 Day Period:</b>		4/30/2017 - 5/6/2017			
<b>Current 28 Day Period:</b>		4/16/2017 - 5/13/2017			<b>Prior 28 Day Period:</b>		3/19/2017 - 4/15/2017			
<b>Current YTD Day Period:</b>		1/1/2017 - 5/13/2017			<b>Prior YTD Period:</b>		1/1/2016 - 5/13/2016			

Prepared by SPD Crime Analysis Office - Monday, May 15, 2017

**NOTE:** SPD moved from UCR to the NIBRS reporting standard on 10/4/16 following the transition to a new RMS System. [Numbers on CompStat reports prior to this date should not be used as a comparison to those on this report.](#) Additional info on these reporting standards can be found on the FBI website: <https://ucr.fbi.gov/nibrs-overview>

This chart represents Preliminary counts of selected crime categories from Police Case Reports. Full statistical analysis to determine the confidence level of this data has not been performed. The % change columns on the preliminary counts differ from the percentage change on the NIBRS crime report, sometimes significantly. The CompStat report is designed for operational use and includes only selected NIBRS categories and coding less complex than full NIBRS rules. Official statistics for these and other NIBRS categories can be found on WASPC & FBI websites once available.



Sunday - Saturday

5/7/2017 TO 5/13/2017

NE - Neva-Wood District (P3)



A/C	Offense Statute	Address	Reported Date	Dist
C	RAPE OF A CHILD-1D (RAPE)		5/10/2017	P3
<b>SPB3NL</b>				
C	ASSAULT-2D	8800 N COLTON ST	5/7/2017	
A	BURGLARY-2ND DEG	0 E PINE RIDGE CT	5/8/2017	P3
C	BURGLARY-2ND DEG	200 E LONGFELLOW AVE	5/8/2017	P3
A	BURGLARY-2ND DEG	100 E MAGNESIUM RD	5/9/2017	P4
C	BURGLARY-RESIDENTIAL	900 E JOSEPH AVE	5/10/2017	P3
C	MAIL THEFT (All Others)	7800 N MORTON ST	5/12/2017	P3
C	RAPE-3D (RAPE)		5/11/2017	P3
C	RETAIL THEFT W/ SPECIAL CIRCUMSTANCES	9500 N NEWPORT HWY	5/7/2017	P2
C	ROBBERY-1D (All Except Purse Snatching)	4700 N DIVISION ST	5/12/2017	P3
C	THEFT OF MOTOR VEHICLE	7200 N NEVADA ST	5/7/2017	P3
C	THEFT OF MOTOR VEHICLE	7200 N NEVADA ST	5/7/2017	P3
C	THEFT OF MOTOR VEHICLE	900 E SITKA AVE	5/8/2017	P2
C	THEFT OF MOTOR VEHICLE	10100 N NEWPORT HWY	5/8/2017	P1
C	THEFT OF MOTOR VEHICLE	1600 E WEILE AVE	5/9/2017	P3
C	THEFT OF MOTOR VEHICLE	6300 N HELENA ST	5/9/2017	P4
C	THEFT OF MOTOR VEHICLE	1700 E LINCOLN RD	5/10/2017	P4
C	THEFT OF MOTOR VEHICLE	600 E PROVIDENCE AVE	5/11/2017	P3
C	THEFT OF MOTOR VEHICLE	6800 N DIVISION ST	5/11/2017	P4
C	THEFT OF MOTOR VEHICLE	9200 N NEVADA ST	5/12/2017	P2
C	THEFT OF MOTOR VEHICLE	1100 E LIBERTY AVE	5/13/2017	P3
C	THEFT OF MOTOR VEHICLE	6600 N ADDISON ST	5/13/2017	P3
C	THEFT OF MOTOR VEHICLE	400 E BROAD AVE	5/13/2017	P3
C	THEFT-1D (Shoplifting)	4700 N DIVISION ST	5/8/2017	P3
C	THEFT-2D (All Other Thefts)	9300 N DIVISION ST	5/8/2017	P3
A	THEFT-2D (All Other Thefts)	6600 N STANDARD ST	5/9/2017	P3
C	THEFT-2D (All Other Thefts)	700 E JOSEPH AVE	5/11/2017	P3
C	THEFT-2D (From Motor Vehicle)	600 E WILDING AVE	5/7/2017	P2
C	THEFT-2D (From Motor Vehicle)	1200 E WESTVIEW CT	5/8/2017	P3
C	THEFT-2D (From Motor Vehicle)	6600 N DIVISION ST	5/10/2017	P3
C	THEFT-3D (All Other Thefts)	1000 E COLUMBIA AVE	5/7/2017	P2
C	THEFT-3D (All Other Thefts)	500 E BRIDGEPORT AVE	5/7/2017	P3
C	THEFT-3D (All Other Thefts)	7100 N DIVISION ST	5/8/2017	P3
C	THEFT-3D (All Other Thefts)	4700 N DIVISION ST	5/8/2017	P3
C	THEFT-3D (All Other Thefts)	6300 N DIVISION ST	5/8/2017	P3
C	THEFT-3D (All Other Thefts)	N NEVADA ST / E EMPIRE AVE	5/9/2017	P3
C	THEFT-3D (All Other Thefts)	6900 N WISCOMB ST	5/10/2017	P3

For protection of victim privacy, the entire address on sexual assault crimes has been redacted.

<b>A/C</b>	<b>Offense Statute</b>	<b>Address</b>	<b>Reported Date</b>	<b>Dist</b>
C	THEFT-3D (All Other Thefts)	7100 N DIVISION ST	5/10/2017	P3
C	THEFT-3D (All Other Thefts)	9600 N DIVISION ST	5/11/2017	P3
C	THEFT-3D (All Other Thefts)	0 E GARLAND AVE	5/13/2017	P3
C	THEFT-3D (All Other Thefts)	9900 N NEWPORT HWY	5/13/2017	P3
C	THEFT-3D (All Other Thefts)	9600 N DIVISION ST	5/13/2017	P3
C	THEFT-3D (From Building)	5600 N LIDGERWOOD ST	5/7/2017	P3
C	THEFT-3D (From Building)	9200 N COLTON ST	5/7/2017	P3
C	THEFT-3D (From Building)	8500 N SHILOH HILLS CT	5/8/2017	P3
C	THEFT-3D (From Building)	4700 N DIVISION ST	5/10/2017	P3
C	THEFT-3D (From Motor Vehicle)	300 E QUEEN AVE	5/7/2017	P2
C	THEFT-3D (From Motor Vehicle)	7400 N LIDGERWOOD ST	5/7/2017	P3
C	THEFT-3D (From Motor Vehicle)	9200 N COLTON ST	5/8/2017	P3
C	THEFT-3D (From Motor Vehicle)	200 E EMPIRE AVE	5/9/2017	P3
C	THEFT-3D (From Motor Vehicle)	7000 N COLTON ST	5/10/2017	P3
C	THEFT-3D (From Motor Vehicle)	5800 N DIVISION ST	5/10/2017	P3
C	THEFT-3D (From Motor Vehicle)	200 E LINCOLN RD	5/12/2017	P3
C	THEFT-3D (From Motor Vehicle)	1000 E CROWN AVE	5/13/2017	P3
C	THEFT-3D (Shoplifting)	6400 N DIVISION ST	5/7/2017	P3
C	THEFT-3D (Shoplifting)	6400 N DIVISION ST	5/8/2017	P3
C	THEFT-3D (Shoplifting)	6400 N DIVISION ST	5/8/2017	P3
C	THEFT-3D (Shoplifting)	5800 N DIVISION ST	5/8/2017	P3
C	THEFT-3D (Shoplifting)	5800 N DIVISION ST	5/8/2017	P3
C	THEFT-3D (Shoplifting)	9100 N NEWPORT HWY	5/9/2017	P3
C	THEFT-3D (Shoplifting)	9700 N NEWPORT HWY	5/9/2017	P3
C	THEFT-3D (Shoplifting)	4700 N DIVISION ST	5/9/2017	P3
C	THEFT-3D (Shoplifting)	N NEVADA ST / E LYONS AVE	5/9/2017	P3
C	THEFT-3D (Shoplifting)	6700 N DIVISION ST	5/10/2017	P3
C	THEFT-3D (Shoplifting)	9600 N COLFAX RD	5/10/2017	P3
C	THEFT-3D (Shoplifting)	5600 N DIVISION ST	5/10/2017	P3
C	THEFT-3D (Shoplifting)	9300 N NEWPORT HWY	5/11/2017	P3
C	THEFT-3D (Shoplifting)	4700 N DIVISION ST	5/13/2017	P3
C	THEFT-CITY (Shoplifting)	4700 N DIVISION ST	5/7/2017	
C	THEFT-CITY (Shoplifting)	9200 N COLTON ST	5/8/2017	P2
C	THEFT-CITY (Shoplifting)	6700 N DIVISION ST	5/9/2017	P3
C	THEFT-CITY (Shoplifting)	9100 N NEWPORT HWY	5/10/2017	
C	THEFT-CITY (Shoplifting)	6700 N DIVISION ST	5/13/2017	P4
C	THEFT-CITY (Shoplifting)	10100 N NEWPORT HWY	5/13/2017	P4
C	TMVWOP-2D	900 E HOLYOKE AVE	5/11/2017	
C	VEHICLE PROWLING-2D/From Motor Vehicle	9100 N NEWPORT HWY	5/11/2017	P3
<b>SPB3WH</b>				
C	THEFT OF MOTOR VEHICLE	1400 E SANSON AVE	5/11/2017	P4
A	THEFT-3D (All Other Thefts)	N HELENA ST / E NEBRASKA AVE	5/8/2017	P3
C	THEFT-3D (All Other Thefts)	4900 N NAPA ST	5/10/2017	P3

For protection of victim privacy, the entire address on sexual assault crimes has been redacted.

<b><u>A/C</u></b>	<b><u>Offense Statute</u></b>	<b><u>Address</u></b>	<b><u>Reported Date</u></b>	<b><u>Dist</u></b>
C	THEFT-3D (From Motor Vehicle)	1800 E DECATUR AVE	5/8/2017	P3
C	THEFT-3D (From Motor Vehicle)	1600 E OLYMPIC AVE	5/11/2017	P3

POLICE SUMMARY - Ending: Saturday, May 13, 2017



## NE - Northeast District (P4)

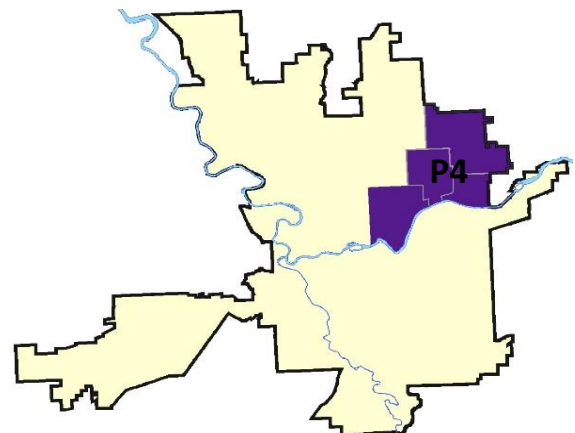
### Preliminary IBR Counts

NIBRS Categories (Part 1 Selected)		7 Day Comparison			28 Day Comparison			YTD Comparison		
		Current	Prior	Percent	Current	Prior	Percent	Current	Prior	Percent
<b>Violent</b>	Criminal Homicide	0	0		0	0		1		
	Rape	1	3	-66.67%	5	1	400.00%	17		
	Robbery - Commercial	0	1	-100.00%	1	3	-66.67%	9		
	Robbery - Person	0	0		0	2	-100.00%	6		
	Aggravated Assault - Non DV	0	2	-100.00%	3	5	-40.00%	18		
	Aggravated Assault - DV	2	2	0.00%	9	1	800.00%	19		
<b>Violent Total:</b>		3	8	-62.50%	18	12	50.00%	70		
<b>Property</b>	Burglary - Residential	4	5	-20.00%	14	12	16.67%	55		
	Burglary Garage	1	1	0.00%	6	6	0.00%	23		
	Burglary Commercial	1	1	0.00%	5	6	-16.67%	19		
	Larceny	33	31	6.45%	128	132	-3.03%	531		
	Vehicle Theft	2	4	-50.00%	21	20	5.00%	110		
	Arson	0	0		0	1	-100.00%	1		
<b>Property Total:</b>		41	42	-2.38%	174	177	-1.69%	739		
<b>Preliminary Part 1 Crime Totals:</b>		44	50	-12.00%	192	189	1.59%	809		
<b>Current 7 Day Period:</b>		5/7/2017 - 5/13/2017			<b>Prior 7 Day Period:</b>		4/30/2017 - 5/6/2017			
<b>Current 28 Day Period:</b>		4/16/2017 - 5/13/2017			<b>Prior 28 Day Period:</b>		3/19/2017 - 4/15/2017			
<b>Current YTD Day Period:</b>		1/1/2017 - 5/13/2017			<b>Prior YTD Period:</b>		1/1/2016 - 5/13/2016			

Prepared by SPD Crime Analysis Office - Monday, May 15, 2017

**NOTE:** SPD moved from UCR to the NIBRS reporting standard on 10/4/16 following the transition to a new RMS System. [Numbers on CompStat reports prior to this date should not be used as a comparison to those on this report.](#) Additional info on these reporting standards can be found on the FBI website: <https://ucr.fbi.gov/nibrs-overview>

This chart represents Preliminary counts of selected crime categories from Police Case Reports. Full statistical analysis to determine the confidence level of this data has not been performed. The % change columns on the preliminary counts differ from the percentage change on the NIBRS crime report, sometimes significantly. The CompStat report is designed for operational use and includes only selected NIBRS categories and coding less complex than full NIBRS rules. Official statistics for these and other NIBRS categories can be found on WASPC & FBI websites once available.



Sunday - Saturday

5/7/2017 TO 5/13/2017

NE - Northeast District (P4)



<u>A/C</u>	<u>Offense Statute</u>	<u>Address</u>	<u>Reported Date</u>	<u>Dist</u>
C	ASSAULT-2D		5/8/2017	P4
C	THEFT-3D (All Other Thefts)		5/10/2017	P4
<b><u>SPB4BE</u></b>				
C	BURGLARY-RESIDENTIAL	2900 E RICH AVE	5/11/2017	P4
C	BURGLARY-RESIDENTIAL	4100 N REGAL ST	5/12/2017	
C	THEFT OF MOTOR VEHICLE	2800 N LACEY ST	5/11/2017	P4
C	THEFT OF MOTOR VEHICLE	4100 N REGAL ST	5/12/2017	P4
C	THEFT-3D (All Other Thefts)	2500 E HOFFMAN AVE	5/8/2017	P4
C	THEFT-3D (All Other Thefts)	3900 N PITTSBURG ST	5/10/2017	P4
C	THEFT-3D (All Other Thefts)	1700 E HEROY AVE	5/12/2017	P4
C	THEFT-3D (From Building)	3900 N MARKET ST	5/10/2017	P4
C	THEFT-3D (From Motor Vehicle)	4000 N COOK ST	5/12/2017	P4
C	THEFT-3D (Motor Vehicle Parts or Accessories)	2000 E GLASS AVE	5/9/2017	P2
C	THEFT-CITY (All Other Thefts)	1600 E COURTLAND AVE	5/9/2017	P4
C	VEHICLE PROWLING-2D/From Motor Vehicle	3000 E CLEVELAND AVE	5/8/2017	P4
<b><u>SPB4HI</u></b>				
C	BURGLARY-2ND DEG	2800 E JOSEPH AVE	5/11/2017	P4
C	BURGLARY-RESIDENTIAL	2800 E SANSON AVE	5/8/2017	P4
C	MAIL THEFT (All Others)	2500 E ROWAN AVE	5/11/2017	P4
C	RAPE OF A CHILD-1D (RAPE)		5/11/2017	P4
C	THEFT-2D (From Building)	4200 E PRINCETON AVE	5/8/2017	P4
C	THEFT-3D (From Building)	3000 E BROAD AVE	5/12/2017	P4
C	THEFT-3D (From Motor Vehicle)	4700 N REGAL ST	5/8/2017	P4
C	THEFT-3D (From Motor Vehicle)	6100 N SMITH ST	5/9/2017	P4
<b><u>SPB4LO</u></b>				
C	BURGLARY-RESIDENTIAL	2600 N PERRY ST	5/12/2017	P4
C	MAIL THEFT (All Others)	600 E INDIANA AVE	5/8/2017	P4
C	THEFT(FIREARM) (From Building)	2600 N PERRY ST	5/12/2017	P4
C	THEFT-1D (From Building)	1800 E UPRIVER DR	5/10/2017	P4
C	THEFT-3D (All Other Thefts)	500 E BOONE AVE	5/7/2017	P4
C	THEFT-3D (All Other Thefts)	800 N RUBY PL	5/7/2017	P4
C	THEFT-3D (All Other Thefts)	1700 N DIVISION ST	5/7/2017	P1
C	THEFT-3D (All Other Thefts)	400 E SHARP AVE	5/9/2017	P4
C	THEFT-3D (All Other Thefts)	1300 E ILLINOIS AVE	5/12/2017	P4
C	THEFT-3D (From Building)	600 E CATALDO AVE	5/7/2017	P4
C	THEFT-3D (From Building)	1200 N SUPERIOR ST	5/8/2017	P4
C	THEFT-3D (From Motor Vehicle)	500 E BOONE AVE	5/12/2017	P4

For protection of victim privacy, the entire address on sexual assault crimes has been redacted.

<b>A/C</b>	<b>Offense Statute</b>	<b>Address</b>	<b>Reported Date</b>	<b>Dist</b>
C	THEFT-3D (Shoplifting)	1700 N DIVISION ST	5/7/2017	P1
C	THEFT-3D (Shoplifting)	1500 E ILLINOIS AVE	5/11/2017	P4
C	THEFT-3D (Shoplifting)	2500 N DIVISION ST	5/13/2017	P4
C	THEFT-CITY (Shoplifting)	2400 N DIVISION ST	5/8/2017	P2
C	VEHICLE PROWLING-2D/Theft of Motor Vehicle Parts or Acce	1100 N DIVISION ST	5/10/2017	P4

### **SPB4MI**

C	ASSAULT-2D	3800 E CLEVELAND AVE	5/11/2017	
C	BURGLARY-2ND DEG	N REBECCA ST / E UPRIVER DR	5/8/2017	P4
C	THEFT-2D (Motor Vehicle Parts or Accessories)	N REBECCA ST / E UPRIVER DR	5/8/2017	P4
C	VEHICLE PROWLING-2D/From Motor Vehicle	N REBECCA ST / E UPRIVER DR	5/8/2017	P4
C	VEHICLE PROWLING-2D/Theft of Motor Vehicle Parts or Acce	3700 E ERMINA AVE	5/10/2017	P4



# SPOKANE POLICE DEPARTMENT



## **SOUTH** **Police Service Area**

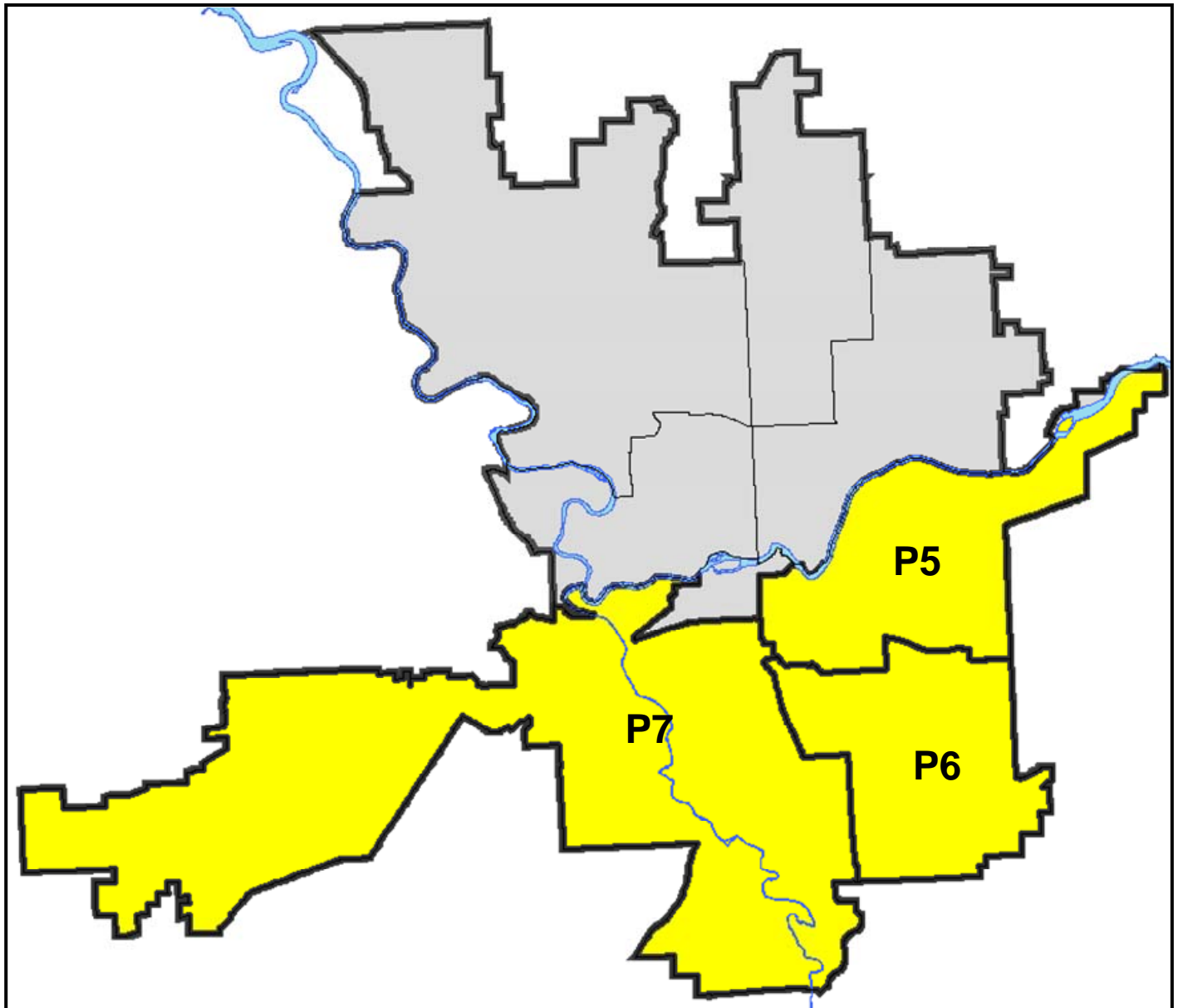
### PSA Commander

**Captain Dave Richards**

**South Central District (P5)**

**Southeast District (P6)**

**Southwest District (P7)**



POLICE SUMMARY - Ending: Saturday, May 13, 2017

## ***SOUTH PRECINCT (P5, P6, and P7)***



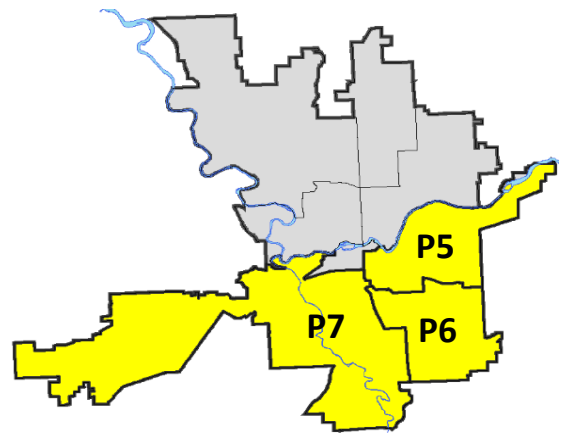
### Preliminary IBR Counts

NIBRS Categories (Part 1 Selected)		7 Day Comparison			28 Day Comparison			YTD Comparison		
		Current	Prior	Percent	Current	Prior	Percent	Current	Prior	Percent
<b>Violent</b>	Criminal Homicide	0	0		0	0		0		
	Rape	7	2	250.00%	12	5	140.00%	35		
	Robbery - Commercial	0	0		0	2	-100.00%	3		
	Robbery - Person	1	0		3	6	-50.00%	24		
	Aggravated Assault - Non DV	1	0		5	8	-37.50%	44		
	Aggravated Assault - DV	3	3	0.00%	9	6	50.00%	36		
<b>Violent Total:</b>		12	5	140.00%	29	27	7.41%	142		
<b>Property</b>	Burglary - Residential	10	12	-16.67%	35	33	6.06%	133		
	Burglary Garage	6	4	50.00%	27	15	80.00%	81		
	Burglary Commercial	0	3	-100.00%	10	5	100.00%	43		
	Larceny	75	65	15.38%	286	295	-3.05%	1151		
	Vehicle Theft	13	14	-7.14%	48	54	-11.11%	243		
	Arson	0	0		0	1	-100.00%	2		
<b>Property Total:</b>		104	98	6.12%	406	403	0.74%	1653		
<b>Preliminary Part 1 Crime Totals:</b>		116	103	12.62%	435	430	1.16%	1795		
<b>Current 7 Day Period:</b>		5/7/2017 - 5/13/2017			<b>Prior 7 Day Period:</b>		4/30/2017 - 5/6/2017			
<b>Current 28 Day Period:</b>		4/16/2017 - 5/13/2017			<b>Prior 28 Day Period:</b>		3/19/2017 - 4/15/2017			
<b>Current YTD Day Period:</b>		1/1/2017 - 5/13/2017			<b>Prior YTD Period:</b>		1/1/2016 - 5/13/2016			

Prepared by SPD Crime Analysis Office - Monday, May 15, 2017

**NOTE:** SPD moved from UCR to the NIBRS reporting standard on 10/4/16 following the transition to a new RMS System. [Numbers on CompStat reports prior to this date should not be used as a comparison to those on this report.](#) Additional info on these reporting standards can be found on the FBI website: <https://ucr.fbi.gov/nibrs-overview>

This chart represents Preliminary counts of selected crime categories from Police Case Reports. Full statistical analysis to determine the confidence level of this data has not been performed. The % change columns on the preliminary counts differ from the percentage change on the NIBRS crime report, sometimes significantly. The CompStat report is designed for operational use and includes only selected NIBRS categories and coding less complex than full NIBRS rules. Official statistics for these and other NIBRS categories can be found on WASPC & FBI websites once available.



POLICE SUMMARY - Ending: Saturday, May 13, 2017



## SE - South Central District (P5)

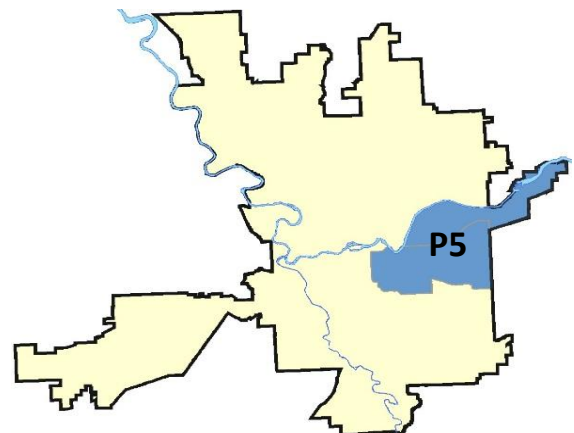
### Preliminary IBR Counts

NIBRS Categories (Part 1 Selected)		7 Day Comparison			28 Day Comparison			YTD Comparison		
		Current	Prior	Percent	Current	Prior	Percent	Current	Prior	Percent
<b>Violent</b>	Criminal Homicide	0	0		0	0		0		
	Rape	4	1	300.00%	6	3	100.00%	16		
	Robbery - Commercial	0	0		0	1	-100.00%	1		
	Robbery - Person	0	0		1	2	-50.00%	14		
	Aggravated Assault - Non DV	0	0		0	3	-100.00%	21		
	Aggravated Assault - DV	0	1	-100.00%	3	1	200.00%	15		
<b>Violent Total:</b>		4	2	100.00%	10	10	0.00%	67		
<b>Property</b>	Burglary - Residential	5	4	25.00%	15	14	7.14%	58		
	Burglary Garage	0	1	-100.00%	5	2	150.00%	13		
	Burglary Commercial	0	2	-100.00%	7	2	250.00%	30		
	Larceny	27	26	3.85%	100	118	-15.25%	465		
	Vehicle Theft	7	8	-12.50%	23	33	-30.30%	130		
	Arson	0	0		0	0		0		
<b>Property Total:</b>		39	41	-4.88%	150	169	-11.24%	696		
<b>Preliminary Part 1 Crime Totals:</b>		43	43	0.00%	160	179	-10.61%	763		
<b>Current 7 Day Period:</b>		5/7/2017 - 5/13/2017			<b>Prior 7 Day Period:</b>		4/30/2017 - 5/6/2017			
<b>Current 28 Day Period:</b>		4/16/2017 - 5/13/2017			<b>Prior 28 Day Period:</b>		3/19/2017 - 4/15/2017			
<b>Current YTD Day Period:</b>		1/1/2017 - 5/13/2017			<b>Prior YTD Period:</b>		1/1/2016 - 5/13/2016			

Prepared by SPD Crime Analysis Office - Monday, May 15, 2017

**NOTE:** SPD moved from UCR to the NIBRS reporting standard on 10/4/16 following the transition to a new RMS System. [Numbers on CompStat reports prior to this date should not be used as a comparison to those on this report.](#) Additional info on these reporting standards can be found on the FBI website: <https://ucr.fbi.gov/nibrs-overview>

This chart represents Preliminary counts of selected crime categories from Police Case Reports. Full statistical analysis to determine the confidence level of this data has not been performed. The % change columns on the preliminary counts differ from the percentage change on the NIBRS crime report, sometimes significantly. The CompStat report is designed for operational use and includes only selected NIBRS categories and coding less complex than full NIBRS rules. Official statistics for these and other NIBRS categories can be found on WASPC & FBI websites once available.



Sunday - Saturday

5/7/2017 TO 5/13/2017

SE - South Central District (P5)



<b>A/C</b>	<b>Offense Statute</b>	<b>Address</b>	<b>Reported Date</b>	<b>Dist</b>
<b><u>SPC5EC</u></b>				
C	BURGLARY-2ND DEG	500 N HAVEN ST	5/8/2017	P5
C	BURGLARY-2ND DEG	1600 E PACIFIC AVE	5/10/2017	P5
C	BURGLARY-RESIDENTIAL	200 E 9TH AVE	5/9/2017	P6
C	BURGLARY-RESIDENTIAL	3700 E PRATT AVE	5/9/2017	P6
C	RAPE-2ND (RAPE)		5/9/2017	P8
C	RAPE-3D (RAPE)		5/11/2017	
C	THEFT OF MOTOR VEHICLE	100 N NAPA ST	5/10/2017	
C	THEFT OF MOTOR VEHICLE	N DIVISION ST / E MAIN AVE	5/11/2017	P8
C	THEFT OF MOTOR VEHICLE	2300 E RIVERSIDE AVE	5/11/2017	P6
C	THEFT OF MOTOR VEHICLE	1000 S PITTSBURG ST	5/12/2017	P6
C	THEFT-2D (All Other Thefts)	400 E SPOKANE FALLS BLVD	5/12/2017	P5
C	THEFT-2D (From Building)	1700 E 3RD AVE	5/12/2017	P5
C	THEFT-2D (From Motor Vehicle)	3500 E SPRAGUE AVE	5/10/2017	P5
C	THEFT-2D (From Motor Vehicle)	2500 E 1ST AVE	5/13/2017	P6
C	THEFT-2D (Motor Vehicle Parts or Accessories)	100 N NAPA ST	5/11/2017	P5
C	THEFT-3D (All Other Thefts)	200 E 2ND AVE	5/7/2017	P5
C	THEFT-3D (All Other Thefts)	2300 E 5TH AVE	5/8/2017	P5
C	THEFT-3D (All Other Thefts)	1200 E TRENT AVE	5/8/2017	P5
C	THEFT-3D (All Other Thefts)	200 E 2ND AVE	5/8/2017	P5
C	THEFT-3D (All Other Thefts)	100 E 2ND AVE	5/12/2017	P5
C	THEFT-3D (All Other Thefts)	400 S THOR ST	5/13/2017	P5
C	THEFT-3D (From Building)	2300 E 5TH AVE	5/8/2017	P5
C	THEFT-3D (From Building)	200 E 2ND AVE	5/9/2017	P5
C	THEFT-3D (From Building)	100 N DIVISION ST	5/10/2017	P5
C	THEFT-3D (From Motor Vehicle)	N DIVISION ST / E MAIN AVE	5/7/2017	P8
C	THEFT-3D (From Motor Vehicle)	900 E 3RD AVE	5/8/2017	P5
C	THEFT-3D (From Motor Vehicle)	E SPRAGUE AVE / N MADEIRA ST	5/9/2017	P5
C	THEFT-3D (From Motor Vehicle)	1600 E 14TH AVE	5/11/2017	P5
C	THEFT-3D (From Motor Vehicle)	200 E ROCKWOOD BLVD	5/12/2017	P5
C	THEFT-3D (From Motor Vehicle)	3800 E HARTSON AVE	5/13/2017	P5
A	THEFT-3D (Motor Vehicle Parts or Accessories)	100 N NAPA ST	5/11/2017	P5
C	THEFT-3D (Shoplifting)	400 S THOR ST	5/8/2017	P5
C	THEFT-CITY (From Building)	200 E 2ND AVE	5/8/2017	P8
C	THEFT-CITY (From Motor Vehicle)	1700 E 12TH AVE	5/11/2017	
C	THEFT-CITY (Shoplifting)	400 S THOR ST	5/11/2017	P6
C	TMVWOP-1D	400 S THOR ST	5/9/2017	P6
C	TMVWOP-2D	1700 E 12TH AVE	5/11/2017	

**SPC5GP**

For protection of victim privacy, the entire address on sexual assault crimes has been redacted.

<b>A/C</b>	<b>Offense Statute</b>	<b>Address</b>	<b>Reported Date</b>	<b>Dist</b>
A	BURGLARY-RESIDENTIAL	5100 E UNION AVE	5/13/2017	P6
C	BURGLARY-RESIDENTIAL	1000 N CRESTLINE ST	5/13/2017	P6
C	RAPE OF A CHILD-3D (RAPE)		5/12/2017	P5
C	RAPE-3D (RAPE)		5/12/2017	P5
C	THEFT OF MOTOR VEHICLE	2000 E MALLON AVE	5/8/2017	
C	THEFT-3D (From Building)	1900 E MISSION AVE	5/11/2017	
C	VEHICLE PROWLING-2D/From Motor Vehicle	1800 N COOK ST	5/9/2017	

POLICE SUMMARY - Ending: Saturday, May 13, 2017



## SE - Southeast District (P6)

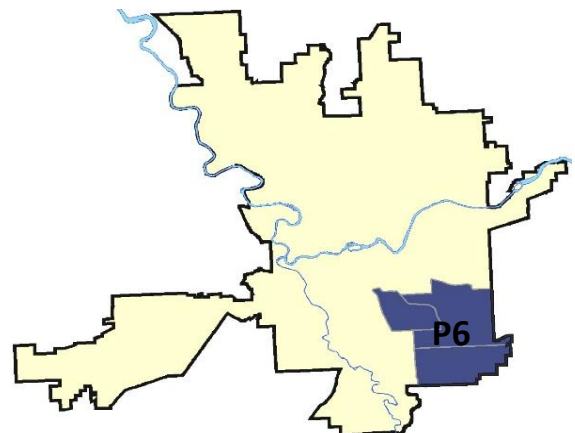
### Preliminary IBR Counts

NIBRS Categories (Part 1 Selected)		7 Day Comparison			28 Day Comparison			YTD Comparison		
		Current	Prior	Percent	Current	Prior	Percent	Current	Prior	Percent
<b>Violent</b>	Criminal Homicide	0	0		0	0		0		
	Rape	0	0		2	2	0.00%	10		
	Robbery - Commercial	0	0		0	0		1		
	Robbery - Person	1	0		1	1	0.00%	6		
	Aggravated Assault - Non DV	0	0		3	4	-25.00%	12		
	Aggravated Assault - DV	2	0		2	3	-33.33%	7		
<b>Violent Total:</b>		3	0		8	10	-20.00%	36		
<b>Property</b>	Burglary - Residential	2	1	100.00%	5	7	-28.57%	32		
	Burglary Garage	1	3	-66.67%	8	7	14.29%	39		
	Burglary Commercial	0	0		0	1	-100.00%	3		
	Larceny	24	14	71.43%	78	81	-3.70%	304		
	Vehicle Theft	2	2	0.00%	10	10	0.00%	46		
	Arson	0	0		0	0		0		
<b>Property Total:</b>		29	20	45.00%	101	106	-4.72%	424		
<b>Preliminary Part 1 Crime Totals:</b>		32	20	60.00%	109	116	-6.03%	460		
<b>Current 7 Day Period:</b>		5/7/2017 - 5/13/2017			<b>Prior 7 Day Period:</b>		4/30/2017 - 5/6/2017			
<b>Current 28 Day Period:</b>		4/16/2017 - 5/13/2017			<b>Prior 28 Day Period:</b>		3/19/2017 - 4/15/2017			
<b>Current YTD Day Period:</b>		1/1/2017 - 5/13/2017			<b>Prior YTD Period:</b>		1/1/2016 - 5/13/2016			

Prepared by SPD Crime Analysis Office - Monday, May 15, 2017

**NOTE:** SPD moved from UCR to the NIBRS reporting standard on 10/4/16 following the transition to a new RMS System. [Numbers on CompStat reports prior to this date should not be used as a comparison to those on this report.](#) Additional info on these reporting standards can be found on the FBI website: <https://ucr.fbi.gov/nibrs-overview>

This chart represents Preliminary counts of selected crime categories from Police Case Reports. Full statistical analysis to determine the confidence level of this data has not been performed. The % change columns on the preliminary counts differ from the percentage change on the NIBRS crime report, sometimes significantly. The CompStat report is designed for operational use and includes only selected NIBRS categories and coding less complex than full NIBRS rules. Official statistics for these and other NIBRS categories can be found on WASPC & FBI websites once available.



Sunday - Saturday

5/7/2017 TO 5/13/2017

SE - Southeast District (P6)



<b>A/C</b>	<b>Offense Statute</b>	<b>Address</b>	<b>Reported Date</b>	<b>Dist</b>
C	ROBBERY-2D (All Except Purse Snatching)		5/7/2017	P6
C	VEHICLE PROWLING-2D/From Motor Vehicle	13TH / FREYA	5/12/2017	P6
<b><u>SPC6LH</u></b>				
C	BURGLARY-RESIDENTIAL	4100 E 17TH AVE	5/7/2017	P6
A	BURGLARY-RESIDENTIAL	1400 E 35TH AVE	5/9/2017	P6
C	THEFT OF MOTOR VEHICLE	4200 E 29TH AVE	5/11/2017	P6
C	THEFT OF MOTOR VEHICLE	1400 E 16TH AVE	5/11/2017	P6
C	THEFT-1D (Pocket Picking)	2900 E 29TH AVE	5/13/2017	P6
C	THEFT-2D (All Other Thefts)	4200 E 29TH AVE	5/11/2017	P6
C	THEFT-2D (From Motor Vehicle)	3000 S WINTHROP LN	5/9/2017	P6
C	THEFT-3D (All Other Thefts)	2700 E 36TH AVE	5/9/2017	P6
C	THEFT-3D (From Building)	2900 E 35TH AVE	5/12/2017	P6
C	THEFT-3D (From Motor Vehicle)	4200 E 24TH AVE	5/9/2017	P6
C	THEFT-3D (From Motor Vehicle)	3100 S REGAL ST	5/9/2017	P6
C	THEFT-3D (From Motor Vehicle)	2000 E 29TH AVE	5/11/2017	P6
C	THEFT-3D (From Motor Vehicle)	3900 E 28TH AVE	5/12/2017	P6
C	THEFT-CITY (All Other Thefts)	3000 S SOUTHEAST BLVD	5/11/2017	
C	VEHICLE PROWLING-2D/From Motor Vehicle	3800 E 18TH AVE	5/10/2017	P6
C	VEHICLE PROWLING-2D/From Motor Vehicle	3100 E 32ND AVE	5/12/2017	P6
<b><u>SPC6RW</u></b>				
C	THEFT-2D (From Building)	700 E 23RD AVE	5/10/2017	P6
C	THEFT-3D (All Other Thefts)	1400 S GARFIELD ST	5/7/2017	P6
C	THEFT-3D (From Motor Vehicle)	1900 E 25TH AVE	5/10/2017	P6
C	THEFT-3D (From Motor Vehicle)	2000 E 29TH AVE	5/11/2017	P6
<b><u>SPC6SG</u></b>				
C	ASSAULT-2D	2800 E 38TH AVE	5/10/2017	
C	ASSAULT-3D (d)or(f) (Weapon/Instrument/Bodily Harm)	5100 S REGAL ST	5/10/2017	P6
C	BURGLARY-2ND DEG	3000 E 53RD AVE	5/7/2017	P6
C	THEFT-3D (All Other Thefts)	5100 S REGAL ST	5/9/2017	P6
C	THEFT-3D (All Other Thefts)	4500 S DONALD CT	5/10/2017	P6
C	THEFT-3D (From Motor Vehicle)	5100 S REGAL ST	5/11/2017	P6
C	THEFT-3D (Shoplifting)	4500 S REGAL ST	5/7/2017	P6
C	THEFT-3D (Shoplifting)	4500 S REGAL ST	5/7/2017	P6
C	THEFT-3D (Shoplifting)	4500 S REGAL ST	5/10/2017	P6
C	THEFT-3D (Shoplifting)	4900 S REGAL ST	5/12/2017	P6

POLICE SUMMARY - Ending: Saturday, May 13, 2017



## SW - Southwest District (P7)

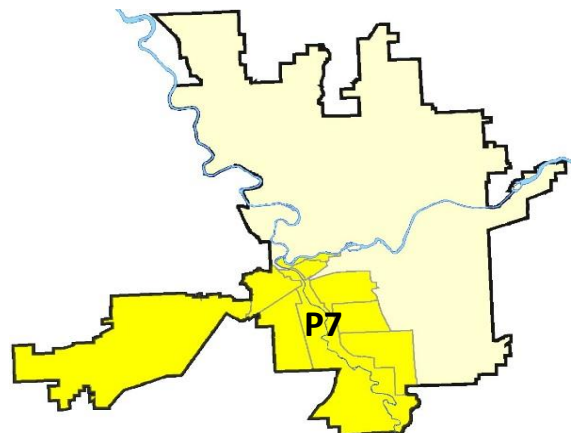
### Preliminary IBR Counts

NIBRS Categories (Part 1 Selected)		7 Day Comparison			28 Day Comparison			YTD Comparison		
		Current	Prior	Percent	Current	Prior	Percent	Current	Prior	Percent
<b>Violent</b>	Criminal Homicide	0	0		0	0		0		
	Rape	3	1	200.00%	4	0		9		
	Robbery - Commercial	0	0		0	1	-100.00%	1		
	Robbery - Person	0	0		1	3	-66.67%	4		
	Aggravated Assault - Non DV	1	0		2	1	100.00%	11		
	Aggravated Assault - DV	1	2	-50.00%	4	2	100.00%	14		
<b>Violent Total:</b>		5	3	66.67%	11	7	57.14%	39		
<b>Property</b>	Burglary - Residential	3	7	-57.14%	15	12	25.00%	43		
	Burglary Garage	5	0		14	6	133.33%	29		
	Burglary Commercial	0	1	-100.00%	3	2	50.00%	10		
	Larceny	24	25	-4.00%	108	96	12.50%	382		
	Vehicle Theft	4	4	0.00%	15	11	36.36%	67		
	Arson	0	0		0	1	-100.00%	2		
<b>Property Total:</b>		36	37	-2.70%	155	128	21.09%	533		
<b>Preliminary Part 1 Crime Totals:</b>		41	40	2.50%	166	135	22.96%	572		
<b>Current 7 Day Period:</b>		5/7/2017 - 5/13/2017			<b>Prior 7 Day Period:</b>		4/30/2017 - 5/6/2017			
<b>Current 28 Day Period:</b>		4/16/2017 - 5/13/2017			<b>Prior 28 Day Period:</b>		3/19/2017 - 4/15/2017			
<b>Current YTD Day Period:</b>		1/1/2017 - 5/13/2017			<b>Prior YTD Period:</b>		1/1/2016 - 5/13/2016			

Prepared by SPD Crime Analysis Office - Monday, May 15, 2017

**NOTE:** SPD moved from UCR to the NIBRS reporting standard on 10/4/16 following the transition to a new RMS System. [Numbers on CompStat reports prior to this date should not be used as a comparison to those on this report.](#) Additional info on these reporting standards can be found on the FBI website: <https://ucr.fbi.gov/nibrs-overview>

This chart represents Preliminary counts of selected crime categories from Police Case Reports. Full statistical analysis to determine the confidence level of this data has not been performed. The % change columns on the preliminary counts differ from the percentage change on the NIBRS crime report, sometimes significantly. The CompStat report is designed for operational use and includes only selected NIBRS categories and coding less complex than full NIBRS rules. Official statistics for these and other NIBRS categories can be found on WASPC & FBI websites once available.





Sunday - Saturday

5/7/2017 TO 5/13/2017

SE - Southwest District (P7)



<b>A/C</b>	<b>Offense Statute</b>	<b>Address</b>	<b>Reported Date</b>	<b>Dist</b>
C	ASSAULT-2D		5/9/2017	P7
<b><u>SPD7BA</u></b>				
C	BURGLARY-2ND DEG	100 S COEUR D ALENE ST	5/13/2017	P7
C	THEFT OF MOTOR VEHICLE	2000 W 1ST AVE	5/10/2017	P7
C	THEFT OF MOTOR VEHICLE	1800 W 1ST AVE	5/11/2017	P8
C	THEFT-3D (All Other Thefts)	100 S COEUR D ALENE ST	5/11/2017	P7
<b><u>SPD7CH</u></b>				
C	BURGLARY-2ND DEG	700 S LINCOLN ST	5/9/2017	P7
C	BURGLARY-RESIDENTIAL	200 W 6TH AVE	5/9/2017	P5
C	BURGLARY-RESIDENTIAL	200 W SUMNER AVE	5/9/2017	P5
C	MAIL THEFT (All Others)	600 S BERNARD ST	5/9/2017	P7
C	RAPE-3D (RAPE)		5/7/2017	P7
C	THEFT OF MOTOR VEHICLE	1500 W 6TH AVE	5/7/2017	P7
C	THEFT OF MOTOR VEHICLE	1100 W 7TH AVE	5/10/2017	P7
C	THEFT-2D (All Other Thefts)	1100 W 14TH AVE	5/11/2017	P7
C	THEFT-2D (From Building)	1200 W 8TH AVE	5/10/2017	P7
C	THEFT-2D (From Motor Vehicle)	800 W 13TH AVE	5/10/2017	P7
C	THEFT-3D (All Other Thefts)	1500 S MADISON ST	5/9/2017	P7
C	THEFT-3D (All Other Thefts)	500 W SOUND AVE	5/12/2017	P7
C	THEFT-3D (From Building)	100 W 8TH AVE	5/12/2017	P7
C	THEFT-3D (From Motor Vehicle)	1200 S MONROE ST	5/7/2017	P5
C	THEFT-3D (From Motor Vehicle)	W 4TH AVE / S WASHINGTON ST	5/7/2017	P7
C	THEFT-3D (From Motor Vehicle)	1000 S MONROE ST	5/7/2017	P7
C	THEFT-3D (From Motor Vehicle)	600 S BERNARD ST	5/7/2017	P7
C	THEFT-3D (From Motor Vehicle)	900 S LINCOLN ST	5/8/2017	P7
C	THEFT-3D (Motor Vehicle Parts or Accessories)	600 S BERNARD ST	5/8/2017	P5
C	VEHICLE PROWLING-2D/From Motor Vehicle	1400 W 9TH AVE	5/8/2017	P7
<b><u>SPD7CS</u></b>				
C	BURGLARY-RESIDENTIAL	4100 S LATAWAH ST	5/13/2017	P7
C	THEFT(FIREARM) (From Motor Vehicle)	900 E 35TH AVE	5/12/2017	P7
C	THEFT-1D (From Motor Vehicle)	S LATAWAH ST / E 30TH AVE	5/10/2017	P5
C	THEFT-3D (From Motor Vehicle)	900 E 35TH AVE	5/12/2017	P7
A	THEFT-3D (From Motor Vehicle)	700 E 35TH AVE	5/12/2017	P7
C	THEFT-CITY (From Motor Vehicle)	5000 S PERRY ST	5/9/2017	P6
<b><u>SPD7LC</u></b>				
C	ASSAULT-1D	1900 W 26TH AVE	5/8/2017	P6
C	BURGLARY-2ND DEG	5800 S MEADOW LANE RD	5/8/2017	P7

For protection of victim privacy, the entire address on sexual assault crimes has been redacted.

<b>A/C</b>	<b>Offense Statute</b>	<b>Address</b>	<b>Reported Date</b>	<b>Dist</b>
C	RAPE-1ST DEG (RAPE)		5/8/2017	P6
C	THEFT-3D (All Other Thefts)	2600 S INLAND EMPIRE WAY	5/12/2017	P7
C	VEHICLE PROWLING-2D/From Motor Vehicle	7000 S PHEASANT RIDGE DR	5/9/2017	P7

### **SPD7MC**

C	BURGLARY-2ND DEG	2700 S LAMONTE ST	5/9/2017	P7
C	THEFT-2D (All Other Thefts)	900 W 19TH AVE	5/9/2017	P7
C	THEFT-3D (From Motor Vehicle)	2700 S LAMONTE ST	5/9/2017	P7

### **SPD7PV**

C	RAPE-3D (RAPE)		5/11/2017	
---	----------------	--	-----------	--

### **SPD7WH**

C	BURGLARY-RESIDENTIAL	1500 S RUSTLE ST	5/13/2017	P7
---	----------------------	------------------	-----------	----

# SPOKANE POLICE DEPARTMENT

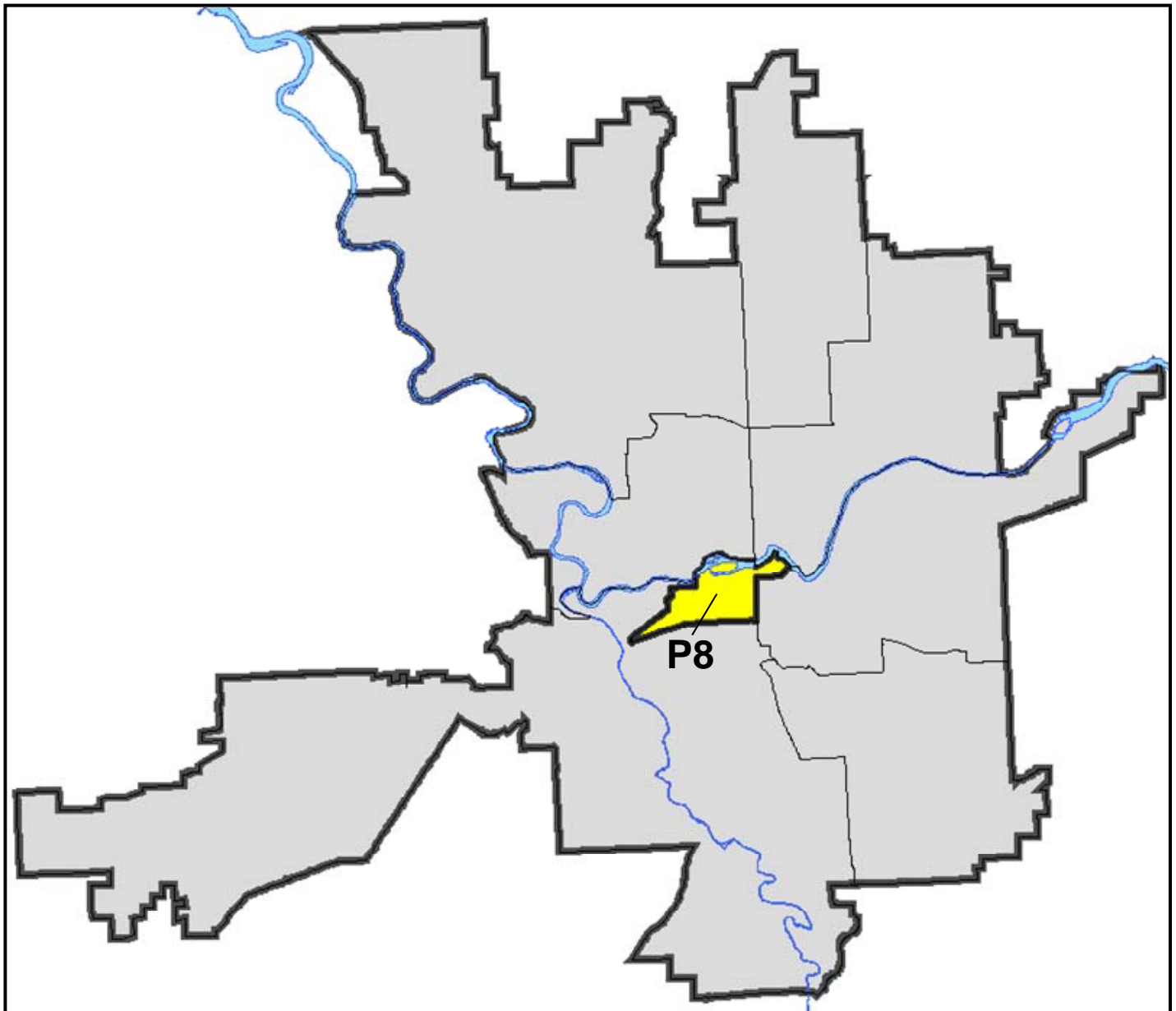
## DOWNTOWN

## Police Service Area



PSA Commander

**Captain David Singley**



POLICE SUMMARY - Ending: Saturday, May 13, 2017

## ***DOWNTOWN PRECINCT (P8)***



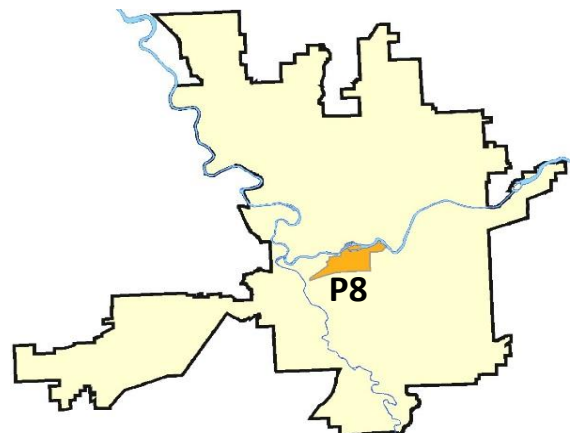
### Preliminary IBR Counts

NIBRS Categories (Part 1 Selected)		7 Day Comparison			28 Day Comparison			YTD Comparison		
		Current	Prior	Percent	Current	Prior	Percent	Current	Prior	Percent
<b>Violent</b>	Criminal Homicide	0	0		0	0		0		
	Rape	0	0		0	3	-100.00%	10		
	Robbery - Commercial	0	0		0	0		1		
	Robbery - Person	1	1	0.00%	2	2	0.00%	10		
	Aggravated Assault - Non DV	0	2	-100.00%	4	7	-42.86%	24		
	Aggravated Assault - DV	1	0		3	1	200.00%	7		
<b>Violent Total:</b>		2	3	-33.33%	9	13	-30.77%	52		
<b>Property</b>	Burglary - Residential	1	0		3	1	200.00%	12		
	Burglary Garage	0	1	-100.00%	1	0		1		
	Burglary Commercial	1	0		1	6	-83.33%	13		
	Larceny	32	33	-3.03%	122	86	41.86%	365		
	Vehicle Theft	1	2	-50.00%	5	2	150.00%	20		
	Arson	0	0		0	0		0		
<b>Property Total:</b>		35	36	-2.78%	132	95	38.95%	411		
<b>Preliminary Part 1 Crime Totals:</b>		37	39	-5.13%	141	108	30.56%	463		
<b>Current 7 Day Period:</b>		5/7/2017 - 5/13/2017			<b>Prior 7 Day Period:</b>		4/30/2017 - 5/6/2017			
<b>Current 28 Day Period:</b>		4/16/2017 - 5/13/2017			<b>Prior 28 Day Period:</b>		3/19/2017 - 4/15/2017			
<b>Current YTD Day Period:</b>		1/1/2017 - 5/13/2017			<b>Prior YTD Period:</b>		1/1/2016 - 5/13/2016			

Prepared by SPD Crime Analysis Office - Monday, May 15, 2017

**NOTE:** SPD moved from UCR to the NIBRS reporting standard on 10/4/16 following the transition to a new RMS System. [Numbers on CompStat reports prior to this date should not be used as a comparison to those on this report.](#) Additional info on these reporting standards can be found on the FBI website: <https://ucr.fbi.gov/nibrs-overview>

This chart represents Preliminary counts of selected crime categories from Police Case Reports. Full statistical analysis to determine the confidence level of this data has not been performed. The % change columns on the preliminary counts differ from the percentage change on the NIBRS crime report, sometimes significantly. The CompStat report is designed for operational use and includes only selected NIBRS categories and coding less complex than full NIBRS rules. Official statistics for these and other NIBRS categories can be found on WASPC & FBI websites once available.



Sunday - Saturday

5/7/2017 TO 5/13/2017

SW - Downtown District (P8)



<b>A/C</b>	<b>Offense Statute</b>	<b>Address</b>	<b>Reported Date</b>	<b>Dist</b>
<b>SPD8RS</b>				
C	ASSAULT-2D	400 W SPRAGUE AVE	5/12/2017	
A	BURGLARY-2ND DEG	1000 W 1ST AVE	5/10/2017	P8
C	BURGLARY-RESIDENTIAL	200 W SPRAGUE AVE	5/13/2017	P8
C	ROBBERY-1D (All Except Purse Snatching)	300 W 2ND AVE	5/13/2017	P8
C	THEFT OF MOTOR VEHICLE	0 S CEDAR ST	5/10/2017	P8
C	THEFT-2D (From Motor Vehicle)	0 W MAIN AVE	5/8/2017	P8
C	THEFT-2D (From Motor Vehicle)	S WASHINGTON ST / W 1ST AVE	5/12/2017	P8
C	THEFT-2D (Shoplifting)	700 W MAIN AVE	5/11/2017	P8
C	THEFT-3D (All Other Thefts)	400 W SPRAGUE AVE	5/7/2017	P8
C	THEFT-3D (All Other Thefts)	700 W RIVERSIDE AVE	5/11/2017	P8
C	THEFT-3D (All Other Thefts)	200 W SPOKANE FALLS BLVD	5/12/2017	P8
C	THEFT-3D (From Building)	200 W SPRAGUE AVE	5/8/2017	P8
C	THEFT-3D (From Building)	900 W MAIN AVE	5/8/2017	P8
C	THEFT-3D (From Building)	600 W 3RD AVE	5/9/2017	P8
C	THEFT-3D (From Building)	700 W MAIN AVE	5/12/2017	P8
C	THEFT-3D (From Building)	400 W SPRAGUE AVE	5/13/2017	P8
C	THEFT-3D (From Motor Vehicle)	1000 W RAILROAD AVE	5/8/2017	P8
C	THEFT-3D (From Motor Vehicle)	500 W RIVERSIDE AVE	5/9/2017	P8
C	THEFT-3D (From Motor Vehicle)	600 N RIVERPOINT BLVD	5/10/2017	P8
C	THEFT-3D (From Motor Vehicle)	400 N RIVERPOINT BLVD	5/10/2017	P8
C	THEFT-3D (From Motor Vehicle)	1200 W RIVERSIDE AVE	5/10/2017	P8
C	THEFT-3D (From Motor Vehicle)	300 N RIVERPOINT BLVD	5/10/2017	P8
C	THEFT-3D (From Motor Vehicle)	300 W 2ND AVE	5/11/2017	P8
C	THEFT-3D (From Motor Vehicle)	W 2ND AVE / S MCCLELLAN ST	5/11/2017	P8
C	THEFT-3D (From Motor Vehicle)	100 W 3RD AVE	5/12/2017	P8
C	THEFT-3D (From Motor Vehicle)	W 3RD AVE / S JEFFERSON ST	5/12/2017	P8
C	THEFT-3D (From Motor Vehicle)	200 W SPOKANE FALLS BLVD	5/12/2017	P8
C	THEFT-3D (From Motor Vehicle)	W MAIN AVE / N WASHINGTON ST	5/13/2017	P8
C	THEFT-3D (Shoplifting)	700 W MAIN AVE	5/10/2017	P8
C	THEFT-3D (Shoplifting)	100 W 2ND AVE	5/11/2017	P8
C	THEFT-3D (Shoplifting)	0 W MAIN AVE	5/11/2017	P8
C	THEFT-3D (Shoplifting)	700 W MAIN AVE	5/12/2017	P8
C	THEFT-3D (Shoplifting)	700 W MAIN AVE	5/12/2017	P8
C	THEFT-3D (Shoplifting)	1600 W 3RD AVE	5/13/2017	P7
C	VEHICLE PROWLING-2D/From Motor Vehicle	1000 W 1ST AVE	5/9/2017	P8
C	VEHICLE PROWLING-2D/From Motor Vehicle	300 N RIVERPOINT BLVD	5/10/2017	P8
C	VEHICLE PROWLING-2D/From Motor Vehicle	300 N RIVERPOINT BLVD	5/12/2017	P8

POLICE SUMMARY - Ending: Saturday, May 13, 2017



## Other Jurisdiction or Unk District

### Preliminary IBR Counts

NIBRS Categories (Part 1 Selected)		7 Day Comparison			28 Day Comparison			YTD Comparison		
		Current	Prior	Percent	Current	Prior	Percent	Current	Prior	Percent
<b>Violent</b>	Criminal Homicide	0	0		0	0		0		
	Rape	1	0		2	4	-50.00%	13		
	Robbery - Commercial	0	0		0	2	-100.00%	7		
	Robbery - Person	1	0		3	1	200.00%	12		
	Aggravated Assault - Non DV	7	2	250.00%	18	9	100.00%	38		
	Aggravated Assault - DV	0	0		0	2	-100.00%	8		
<b>Violent Total:</b>		9	2	350.00%	23	18	27.78%	78		
<b>Property</b>	Burglary - Residential	0	0		0	0		1		
	Burglary Garage	0	0		0	0		0		
	Burglary Commercial	0	0		0	0		1		
	Larceny	1	1	0.00%	3	9	-66.67%	29		
	Vehicle Theft	0	0		1	5	-80.00%	25		
	Arson	0	0		0	0		0		
<b>Property Total:</b>		1	1	0.00%	4	14	-71.43%	56		
<b>Preliminary Part 1 Crime Totals:</b>		10	3	233.33%	27	32	-15.63%	134		
<b>Current 7 Day Period:</b>		5/7/2017 - 5/13/2017			<b>Prior 7 Day Period:</b>		4/30/2017 - 5/6/2017			
<b>Current 28 Day Period:</b>		4/16/2017 - 5/13/2017			<b>Prior 28 Day Period:</b>		3/19/2017 - 4/15/2017			
<b>Current YTD Day Period:</b>		1/1/2017 - 5/13/2017			<b>Prior YTD Period:</b>		1/1/2016 - 5/13/2016			

Prepared by SPD Crime Analysis Office - Monday, May 15, 2017

**NOTE:** SPD moved from UCR to the NIBRS reporting standard on 10/4/16 following the transition to a new RMS System. [Numbers on CompStat reports prior to this date should not be used as a comparison to those on this report.](#) Additional info on these reporting standards can be found on the FBI website: <https://ucr.fbi.gov/nibrs-overview>

This chart represents Preliminary counts of selected crime categories from Police Case Reports. Full statistical analysis to determine the confidence level of this data has not been performed. The % change columns on the preliminary counts differ from the percentage change on the NIBRS crime report, sometimes significantly. The CompStat report is designed for operational use and includes only selected NIBRS categories and coding less complex than full NIBRS rules. Official statistics for these and other NIBRS categories can be found on WASPC & FBI websites once available.

Sunday - Saturday

5/7/2017 TO 5/13/2017

Other Jurisdiction/Unk District



<b>A/C</b>	<b>Offense Statute</b>	<b>Address</b>	<b>Reported Date</b>	<b>Dist</b>
C	ASSAULT-1D		5/7/2017	
C	ASSAULT-2D		5/7/2017	
C	ASSAULT-2D		5/7/2017	
C	ASSAULT-2D		5/7/2017	
C	ASSAULT-2D		5/8/2017	
C	ASSAULT-3D (d)or(f) (Weapon/Instrument/Bodily Harm)		5/10/2017	
C	ASSAULT-3D (d)or(f) (Weapon/Instrument/Bodily Harm)		5/11/2017	
C	RAPE-3D (RAPE)		5/11/2017	Oth
C	ROBBERY-1D (All Except Purse Snatching)		5/7/2017	
<b><u>SV05</u></b>				
C	THEFT-3D (Shoplifting)	14000 E SPRAGUE AVE	5/8/2017	Oth