

SPOKANE POLICE DEPARTMENT

PRELIMINARY CITYWIDE IBR CRIME REPORT



Preliminary IBR Counts

CHIEF OF POLICE

Period Ending: Saturday, May 06, 2017

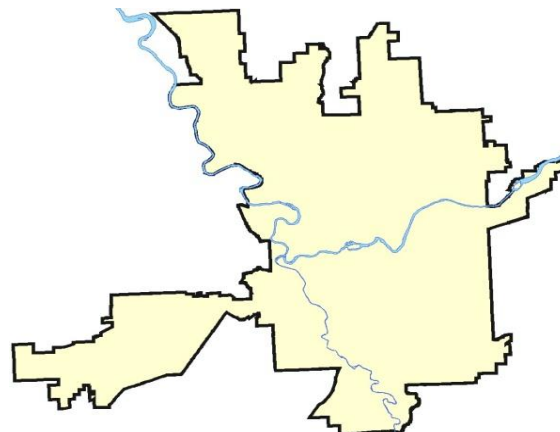
Craig Meidl

NIBRS Categories (Part 1 Selected)		7 Day Comparison			28 Day Comparison			YTD Comparison		
		Current	Prior	Percent	Current	Prior	Percent	Current	Prior	Percent
Violent	Criminal Homicide	0	0		0	0		2		
	Rape	7	3	133.33%	23	21	9.52%	106		
	Robbery - Commercial	1	0		5	11	-54.55%	39		
	Robbery - Person	1	1	0.00%	7	18	-61.11%	69		
	Aggravated Assault - Non DV	9	11	-18.18%	49	48	2.08%	191		
	Aggravated Assault - DV	6	7	-14.29%	26	28	-7.14%	120		
Violent Total:		24	22	9.09%	110	126	-12.70%	527		
Property	Burglary - Residential	26	20	30.00%	95	90	5.56%	381		
	Burglary Garage	10	16	-37.50%	52	50	4.00%	202		
	Burglary Commercial	10	10	0.00%	32	44	-27.27%	157		
	Larceny	249	253	-1.58%	997	994	0.30%	3849		
	Vehicle Theft	31	41	-24.39%	148	163	-9.20%	656		
	Arson	1	0		2	2	0.00%	4		
Property Total:		327	340	-3.82%	1326	1343	-1.27%	5249		
Preliminary Part 1 Crime Totals:		351	362	-3.04%	1436	1469	-2.25%	5776		
Current 7 Day Period:		4/30/2017 - 5/6/2017			Prior 7 Day Period:		4/23/2017 - 4/29/2017			
Current 28 Day Period:		4/9/2017 - 5/6/2017			Prior 28 Day Period:		3/12/2017 - 4/8/2017			
Current YTD Day Period:		1/1/2017 - 5/6/2017			Prior YTD Period:		1/1/2016 - 5/6/2016			

Prepared by SPD Crime Analysis Office - Monday, May 08, 2017

NOTE: SPD moved from UCR to the NIBRS reporting standard on 10/4/16 following the transition to a new RMS System. Numbers on CompStat reports prior to this date should not be used as a comparison to those on this report. Additional info on these reporting standards can be found on the FBI website: <https://ucr.fbi.gov/nibrs-overview>

This chart represents Preliminary counts of selected crime categories from Police Case Reports. Full statistical analysis to determine the confidence level of this data has not been performed. The % change columns on the preliminary counts differ from the percentage change on the NIBRS crime report, sometimes significantly. The CompStat report is designed for operational use and includes only selected NIBRS categories and coding less complex than full NIBRS rules. Official statistics for these and other NIBRS categories can be found on WASPC & FBI websites once available.



SPOKANE POLICE DEPARTMENT



NORTH Police Service Area

PSA Commander

Captain Dan Torok

Northwest District (P1)

Central District (P2)

Neva-Wood District (P3)

Northeast District (P4)



POLICE SUMMARY - Ending: Saturday, May 06, 2017

NORTH PRECINCT (P1, P2, P3, and P4)



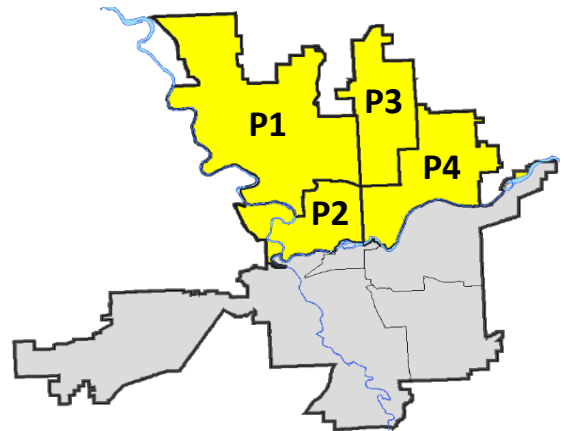
Preliminary IBR Counts

NIBRS Categories (Part 1 Selected)		7 Day Comparison			28 Day Comparison			YTD Comparison		
		Current	Prior	Percent	Current	Prior	Percent	Current	Prior	Percent
Violent	Criminal Homicide	0	0		0	0		2		
	Rape	5	1	400.00%	14	10	40.00%	56		
	Robbery - Commercial	1	0		5	5	0.00%	28		
	Robbery - Person	0	1	-100.00%	2	6	-66.67%	26		
	Aggravated Assault - Non DV	7	5	40.00%	24	27	-11.11%	95		
	Aggravated Assault - DV	3	6	-50.00%	17	14	21.43%	73		
Violent Total:		16	13	23.08%	62	62	0.00%	280		
Property	Burglary - Residential	15	15	0.00%	58	58	0.00%	247		
	Burglary Garage	5	4	25.00%	26	35	-25.71%	126		
	Burglary Commercial	9	4	125.00%	21	33	-36.36%	103		
	Larceny	154	148	4.05%	592	623	-4.98%	2418		
	Vehicle Theft	17	27	-37.04%	95	104	-8.65%	384		
	Arson	1	0		2	0		2		
Property Total:		201	198	1.52%	794	853	-6.92%	3280		
Preliminary Part 1 Crime Totals:		217	211	2.84%	856	915	-6.45%	3560		
Current 7 Day Period:		4/30/2017 - 5/6/2017			Prior 7 Day Period:		4/23/2017 - 4/29/2017			
Current 28 Day Period:		4/9/2017 - 5/6/2017			Prior 28 Day Period:		3/12/2017 - 4/8/2017			
Current YTD Day Period:		1/1/2017 - 5/6/2017			Prior YTD Period:		1/1/2016 - 5/6/2016			

Prepared by SPD Crime Analysis Office - Monday, May 08, 2017

NOTE: SPD moved from UCR to the NIBRS reporting standard on 10/4/16 following the transition to a new RMS System. [Numbers on CompStat reports prior to this date should not be used as a comparison to those on this report.](#) Additional info on these reporting standards can be found on the FBI website: <https://ucr.fbi.gov/nibrs-overview>

This chart represents Preliminary counts of selected crime categories from Police Case Reports. Full statistical analysis to determine the confidence level of this data has not been performed. The % change columns on the preliminary counts differ from the percentage change on the NIBRS crime report, sometimes significantly. The CompStat report is designed for operational use and includes only selected NIBRS categories and coding less complex than full NIBRS rules. Official statistics for these and other NIBRS categories can be found on WASPC & FBI websites once available.



POLICE SUMMARY - Ending: Saturday, May 06, 2017



NW - Northwest District (P1)

Preliminary IBR Counts

NIBRS Categories (Part 1 Selected)		7 Day Comparison			28 Day Comparison			YTD Comparison		
		Current	Prior	Percent	Current	Prior	Percent	Current	Prior	Percent
Violent	Criminal Homicide	0	0		0	0		0		
	Rape	1	0		3	2	50.00%	11		
	Robbery - Commercial	0	0		0	0		1		
	Robbery - Person	0	0		0	1	-100.00%	9		
	Aggravated Assault - Non DV	1	1	0.00%	3	8	-62.50%	26		
	Aggravated Assault - DV	0	0		2	1	100.00%	11		
Violent Total:		2	1	100.00%	8	12	-33.33%	58		
Property	Burglary - Residential	5	4	25.00%	17	12	41.67%	56		
	Burglary Garage	1	0		6	5	20.00%	33		
	Burglary Commercial	2	0		2	4	-50.00%	8		
	Larceny	38	35	8.57%	118	116	1.72%	488		
	Vehicle Theft	4	2	100.00%	16	17	-5.88%	69		
	Arson	0	0		0	0		0		
Property Total:		50	41	21.95%	159	154	3.25%	654		
Preliminary Part 1 Crime Totals:		52	42	23.81%	167	166	0.60%	712		
Current 7 Day Period:		4/30/2017 - 5/6/2017			Prior 7 Day Period:		4/23/2017 - 4/29/2017			
Current 28 Day Period:		4/9/2017 - 5/6/2017			Prior 28 Day Period:		3/12/2017 - 4/8/2017			
Current YTD Day Period:		1/1/2017 - 5/6/2017			Prior YTD Period:		1/1/2016 - 5/6/2016			

Prepared by SPD Crime Analysis Office - Monday, May 08, 2017

NOTE: SPD moved from UCR to the NIBRS reporting standard on 10/4/16 following the transition to a new RMS System. [Numbers on CompStat reports prior to this date should not be used as a comparison to those on this report.](#) Additional info on these reporting standards can be found on the FBI website: <https://ucr.fbi.gov/nibrs-overview>

This chart represents Preliminary counts of selected crime categories from Police Case Reports. Full statistical analysis to determine the confidence level of this data has not been performed. The % change columns on the preliminary counts differ from the percentage change on the NIBRS crime report, sometimes significantly. The CompStat report is designed for operational use and includes only selected NIBRS categories and coding less complex than full NIBRS rules. Official statistics for these and other NIBRS categories can be found on WASPC & FBI websites once available.



Sunday - Saturday

4/30/2017 TO 5/6/2017

NW - Northwest District (P1)



A/C	Offense Statute	Address	Reported Date	Dist
<u>SPA1BS</u>				
C	RAPE-3D (RAPE)		5/1/2017	P1
C	THEFT-1D (All Other Thefts)	2100 W WEILE AVE	5/1/2017	P1
C	THEFT-3D (From Motor Vehicle)	6800 N LINDEKE ST	4/30/2017	P6
C	THEFT-3D (Shoplifting)	1700 W FRANCIS AVE	5/1/2017	P1
C	THEFT-3D (Shoplifting)	1800 W FRANCIS AVE	5/4/2017	P1
C	THEFT-3D (Shoplifting)	1700 W FRANCIS AVE	5/6/2017	P1
<u>SPA1FM</u>				
C	THEFT-1D (All Other Thefts)	7400 N WALNUT ST	4/30/2017	P1
C	THEFT-1D (All Other Thefts)	2000 W CASCADE WAY	5/2/2017	P1
<u>SPA1IT</u>				
C	BURGLARY-2ND DEG	9000 N INDIAN TRAIL RD	5/2/2017	
C	MAIL THEFT (All Others)	8000 N PAMELA ST	5/1/2017	P1
C	THEFT-3D (All Other Thefts)	8400 N PAMELA ST	5/2/2017	P1
<u>SPA1NH</u>				
C	BURGLARY-2ND DEG	1100 W DALKE AVE	5/6/2017	P1
C	CUSTODIAL ASSAULT (Aggravated Assault)	4800 N POST ST	5/2/2017	P1
C	THEFT OF MOTOR VEHICLE	4500 N MADISON ST	5/1/2017	P1
C	THEFT OF MOTOR VEHICLE	1300 W BISMARCK AVE	5/3/2017	P1
C	THEFT OF MOTOR VEHICLE	5000 N CALISPEL ST	5/5/2017	P2
C	THEFT-1D (From Building)	400 W GLASS AVE	5/1/2017	P1
C	THEFT-3D (All Other Thefts)	500 W PRINCETON AVE	5/2/2017	P1
C	THEFT-3D (All Other Thefts)	300 W QUEEN AVE	5/4/2017	P1
C	THEFT-3D (All Other Thefts)	5500 N WALNUT ST	5/5/2017	P1
C	THEFT-3D (All Other Thefts)	5500 N WALNUT ST	5/5/2017	P1
C	THEFT-3D (All Other Thefts)	1000 W WELLESLEY AVE	5/5/2017	P2
C	THEFT-3D (From Motor Vehicle)	400 W GORDON AVE	5/1/2017	P2
C	THEFT-3D (From Motor Vehicle)	3700 N ATLANTIC ST	5/1/2017	P1
C	THEFT-3D (From Motor Vehicle)	900 W GARLAND AVE	5/2/2017	P1
C	THEFT-3D (From Motor Vehicle)	1300 W NEBRASKA AVE	5/3/2017	P1
C	THEFT-3D (From Motor Vehicle)	1200 W CENTRAL AVE	5/4/2017	P1
C	THEFT-3D (From Motor Vehicle)	4000 N WALNUT ST	5/4/2017	P1
A	THEFT-3D (From Motor Vehicle)	1100 W JOSEPH AVE	5/6/2017	P1
C	THEFT-3D (Shoplifting)	3500 N DIVISION ST	4/30/2017	P1
C	TMVWOP-2D	400 W GLASS AVE	5/1/2017	P1
A	VEHICLE PROWLING-2D/From Motor Vehicle	1300 W CENTRAL AVE	5/4/2017	P1
<u>SPA1NW</u>				
C	BURGLARY-2ND DEG	2100 N BELT ST	4/30/2017	P2

For protection of victim privacy, the entire address on sexual assault crimes has been redacted.

A/C	Offense Statute	Address	Reported Date	Dist
C	BURGLARY-2ND DEG	2500 W WELLESLEY AVE	5/4/2017	P1
C	BURGLARY-RESIDENTIAL	5800 N FOREST BLVD	5/1/2017	P1
C	BURGLARY-RESIDENTIAL	3000 W NORTHWEST BLVD	5/1/2017	P1
C	BURGLARY-RESIDENTIAL	2100 W GRACE AVE	5/3/2017	P1
C	BURGLARY-RESIDENTIAL	4100 W OLYMPIC AVE	5/6/2017	P1
C	THEFT-2D (From Building)	6000 N F ST	5/2/2017	
C	THEFT-3D (All Other Thefts)	4600 N AUBREY L WHITE PKWY	5/2/2017	P1
C	THEFT-3D (All Other Thefts)	4000 W ROWAN AVE	5/3/2017	P1
C	THEFT-3D (All Other Thefts)	5900 N BELT ST	5/4/2017	P1
C	THEFT-3D (All Other Thefts)	2200 W WELLESLEY AVE	5/5/2017	P1
C	THEFT-3D (From Building)	2300 W WELLESLEY AVE	5/6/2017	P1
C	THEFT-3D (From Building)	2300 W WELLESLEY AVE	5/6/2017	P1
C	THEFT-3D (From Building)	2300 W WELLESLEY AVE	5/6/2017	P1
C	THEFT-3D (From Motor Vehicle)	4800 N ELM ST	4/30/2017	P1
C	THEFT-3D (From Motor Vehicle)	2600 W LACROSSE AVE	5/3/2017	P1
C	THEFT-3D (From Motor Vehicle)	5900 N BELT ST	5/4/2017	P1
C	THEFT-3D (From Motor Vehicle)	2800 W OLYMPIC AVE	5/5/2017	P1
C	THEFT-3D (From Motor Vehicle)	6100 N CANNON ST	5/5/2017	P1
C	THEFT-3D (Shoplifting)	2500 W WELLESLEY AVE	5/4/2017	P1

POLICE SUMMARY - Ending: Saturday, May 06, 2017



NW - North Central District (P2)

Preliminary IBR Counts

NIBRS Categories (Part 1 Selected)		7 Day Comparison			28 Day Comparison			YTD Comparison		
		Current	Prior	Percent	Current	Prior	Percent	Current	Prior	Percent
Violent	Criminal Homicide	0	0		0	0		0		
	Rape	1	0		3	4	-25.00%	16		
	Robbery - Commercial	0	0		0	0		3		
	Robbery - Person	0	1	-100.00%	1	0		5		
	Aggravated Assault - Non DV	3	3	0.00%	11	6	83.33%	29		
	Aggravated Assault - DV	0	4	-100.00%	4	6	-33.33%	22		
Violent Total:		4	8	-50.00%	19	16	18.75%	75		
Property	Burglary - Residential	0	5	-100.00%	12	15	-20.00%	60		
	Burglary Garage	1	1	0.00%	3	14	-78.57%	35		
	Burglary Commercial	1	1	0.00%	5	19	-73.68%	49		
	Larceny	18	26	-30.77%	92	120	-23.33%	425		
	Vehicle Theft	1	4	-75.00%	15	15	0.00%	60		
	Arson	1	0		1	0		1		
Property Total:		22	37	-40.54%	128	183	-30.05%	630		
Preliminary Part 1 Crime Totals:		26	45	-42.22%	147	199	-26.13%	705		
Current 7 Day Period:		4/30/2017 - 5/6/2017			Prior 7 Day Period:		4/23/2017 - 4/29/2017			
Current 28 Day Period:		4/9/2017 - 5/6/2017			Prior 28 Day Period:		3/12/2017 - 4/8/2017			
Current YTD Day Period:		1/1/2017 - 5/6/2017			Prior YTD Period:		1/1/2016 - 5/6/2016			

Prepared by SPD Crime Analysis Office - Monday, May 08, 2017

NOTE: SPD moved from UCR to the NIBRS reporting standard on 10/4/16 following the transition to a new RMS System. [Numbers on CompStat reports prior to this date should not be used as a comparison to those on this report.](#) Additional info on these reporting standards can be found on the FBI website: <https://ucr.fbi.gov/nibrs-overview>

This chart represents Preliminary counts of selected crime categories from Police Case Reports. Full statistical analysis to determine the confidence level of this data has not been performed. The % change columns on the preliminary counts differ from the percentage change on the NIBRS crime report, sometimes significantly. The CompStat report is designed for operational use and includes only selected NIBRS categories and coding less complex than full NIBRS rules. Official statistics for these and other NIBRS categories can be found on WASPC & FBI websites once available.



Sunday - Saturday

NW - Central District (P2)

4/30/2017 TO 5/6/2017



A/C	Offense Statute	Address	Reported Date	Dist
C	ARSON-2ND DEG		4/30/2017	P2
<u>SPA2EG</u>				
C	ASSAULT-2D	500 W MAXWELL AVE	5/5/2017	P2
C	BURGLARY-2ND DEG	800 W MANSFIELD AVE	5/6/2017	P2
C	RAPE OF A CHILD-1D (RAPE)		5/3/2017	P1
C	THEFT-3D (All Other Thefts)	1600 W NORTHWEST BLVD	5/1/2017	P2
C	THEFT-3D (All Other Thefts)	500 W MANSFIELD AVE	5/1/2017	P2
C	THEFT-3D (All Other Thefts)	1800 N WALL ST	5/2/2017	P2
C	THEFT-3D (All Other Thefts)	1400 N HOWARD ST	5/3/2017	P2
C	THEFT-3D (All Other Thefts)	1400 N HOWARD ST	5/5/2017	P2
C	THEFT-3D (From Motor Vehicle)	1000 W FREDERICK AVE	5/1/2017	P2
C	THEFT-3D (From Motor Vehicle)	1600 W NORTHWEST BLVD	5/3/2017	P2
C	THEFT-3D (Motor Vehicle Parts or Accessories)	2400 N DIVISION ST	5/3/2017	P2
<u>SPA2RS</u>				
C	BURGLARY-2ND DEG	800 W BROADWAY AVE	5/4/2017	P2
C	THEFT-3D (From Motor Vehicle)	300 W NORTH RIVER DR	5/4/2017	P2
<u>SPA2WC</u>				
C	ASSAULT-2D	1300 W INDIANA AVE	4/30/2017	
C	ASSAULT-2D	N CHESTNUT ST / W COLLEGE AVE	5/4/2017	P1
C	THEFT OF MOTOR VEHICLE	1800 W MAXWELL AVE	5/2/2017	P2
C	THEFT-2D (All Other Thefts)	1300 W NORA AVE	5/1/2017	P2
C	THEFT-3D (All Other Thefts)	1000 N ELM ST	5/1/2017	P2
C	THEFT-3D (All Other Thefts)	1000 N SHERWOOD ST	5/1/2017	P2
C	THEFT-3D (All Other Thefts)	1900 W MALLON AVE	5/2/2017	P2
C	THEFT-3D (From Building)	1500 W BOONE AVE	5/2/2017	P2
C	THEFT-3D (From Building)	1400 W MAXWELL AVE	5/4/2017	P2
C	THEFT-3D (From Motor Vehicle)	1500 W NORA AVE	4/30/2017	P2
C	THEFT-3D (Shoplifting)	1100 N MONROE ST	5/2/2017	P2
<u>SPA2WH</u>				
C	THEFT-3D (From Motor Vehicle)	4100 W FORT GEORGE WRIGHT DR	4/30/2017	

POLICE SUMMARY - Ending: Saturday, May 06, 2017



NE - Neva-Wood District (P3)

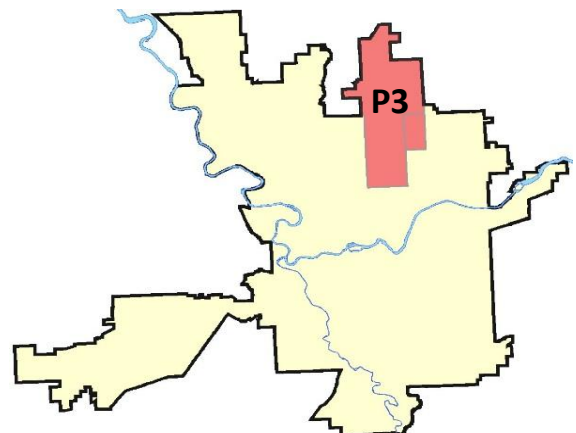
Preliminary IBR Counts

NIBRS Categories (Part 1 Selected)		7 Day Comparison			28 Day Comparison			YTD Comparison		
		Current	Prior	Percent	Current	Prior	Percent	Current	Prior	Percent
Violent	Criminal Homicide	0	0		0	0		1		
	Rape	0	0		4	1	300.00%	13		
	Robbery - Commercial	0	0		4	2	100.00%	15		
	Robbery - Person	0	0		0	3	-100.00%	6		
	Aggravated Assault - Non DV	2	1	100.00%	7	8	-12.50%	23		
	Aggravated Assault - DV	1	0		4	6	-33.33%	23		
Violent Total:		3	1	200.00%	19	20	-5.00%	81		
Property	Burglary - Residential	5	3	66.67%	17	20	-15.00%	80		
	Burglary Garage	2	3	-33.33%	10	10	0.00%	36		
	Burglary Commercial	5	2	150.00%	9	5	80.00%	28		
	Larceny	68	56	21.43%	253	254	-0.39%	1008		
	Vehicle Theft	8	9	-11.11%	42	42	0.00%	147		
	Arson	0	0		0	0		0		
Property Total:		88	73	20.55%	331	331	0.00%	1299		
Preliminary Part 1 Crime Totals:		91	74	22.97%	350	351	-0.28%	1380		
Current 7 Day Period:		4/30/2017 - 5/6/2017			Prior 7 Day Period:		4/23/2017 - 4/29/2017			
Current 28 Day Period:		4/9/2017 - 5/6/2017			Prior 28 Day Period:		3/12/2017 - 4/8/2017			
Current YTD Day Period:		1/1/2017 - 5/6/2017			Prior YTD Period:		1/1/2016 - 5/6/2016			

Prepared by SPD Crime Analysis Office - Monday, May 08, 2017

NOTE: SPD moved from UCR to the NIBRS reporting standard on 10/4/16 following the transition to a new RMS System. [Numbers on CompStat reports prior to this date should not be used as a comparison to those on this report.](#) Additional info on these reporting standards can be found on the FBI website: <https://ucr.fbi.gov/nibrs-overview>

This chart represents Preliminary counts of selected crime categories from Police Case Reports. Full statistical analysis to determine the confidence level of this data has not been performed. The % change columns on the preliminary counts differ from the percentage change on the NIBRS crime report, sometimes significantly. The CompStat report is designed for operational use and includes only selected NIBRS categories and coding less complex than full NIBRS rules. Official statistics for these and other NIBRS categories can be found on WASPC & FBI websites once available.



Sunday - Saturday

4/30/2017 TO 5/6/2017

NE - Neva-Wood District (P3)



A/C	Offense Statute	Address	Reported Date	Dist
SPB3NL				
C	ASSAULT-2D	6000 N WISCOMB ST	5/5/2017	
C	ASSAULT-2D	600 E BRIDGEPORT AVE	5/6/2017	P3
C	ASSAULT-3D (d)or(f) (Weapon/Instrument/Bodily Harm)	900 E ROCKWELL AVE	5/6/2017	P4
C	BURGLARY-1D	700 E BROAD AVE	4/30/2017	P3
C	BURGLARY-2ND DEG	8200 N WILDING DR	4/30/2017	P3
C	BURGLARY-2ND DEG	9200 N COLTON ST	4/30/2017	
C	BURGLARY-2ND DEG	9200 N COLTON ST	4/30/2017	
C	BURGLARY-2ND DEG	9200 N COLTON ST	5/1/2017	P3
C	BURGLARY-2ND DEG	10100 N NEWPORT HWY	5/2/2017	P4
A	BURGLARY-2ND DEG	500 E TIETON AVE	5/3/2017	P3
C	BURGLARY-2ND DEG	600 E EMPIRE AVE	5/4/2017	P4
C	BURGLARY-2ND DEG	6100 N COLTON ST	5/5/2017	P3
C	BURGLARY-RESIDENTIAL	800 E GORDON AVE	4/30/2017	P3
C	BURGLARY-RESIDENTIAL	400 E LIBERTY AVE	5/2/2017	P4
C	RETAIL THEFT W/ SPECIAL CIRCUMSTANCES	9200 N COLTON ST	4/30/2017	
C	RETAIL THEFT W/ SPECIAL CIRCUMSTANCES	9200 N COLTON ST	4/30/2017	
C	THEFT OF MOTOR VEHICLE	6900 N WISCOMB ST	4/30/2017	
C	THEFT OF MOTOR VEHICLE	6100 N DIVISION ST	5/1/2017	
C	THEFT OF MOTOR VEHICLE	400 E LIBERTY AVE	5/2/2017	P4
C	THEFT OF MOTOR VEHICLE	7200 N NEVADA ST	5/2/2017	P3
C	THEFT OF MOTOR VEHICLE	200 E WEDGEWOOD AVE	5/3/2017	P3
C	THEFT OF MOTOR VEHICLE	300 E BROAD AVE	5/3/2017	P3
C	THEFT OF MOTOR VEHICLE	4700 N DIVISION ST	5/6/2017	P2
C	THEFT OF MOTOR VEHICLE	900 E EVERETT AVE	5/6/2017	P4
C	THEFT-1D (All Other Thefts)	1000 E BROAD AVE	5/1/2017	P2
C	THEFT-1D (All Other Thefts)	5000 N ADDISON ST	5/5/2017	P3
C	THEFT-2D (All Other Thefts)	4700 N DIVISION ST	5/1/2017	P3
C	THEFT-2D (All Other Thefts)	4700 N DIVISION ST	5/1/2017	P3
C	THEFT-2D (All Other Thefts)	9300 N DIVISION ST	5/4/2017	P3
C	THEFT-2D (From Building)	700 E BROAD AVE	5/1/2017	P4
C	THEFT-2D (From Building)	8700 N HILL N DALE ST	5/3/2017	P3
C	THEFT-2D (Shoplifting)	4700 N DIVISION ST	4/30/2017	P3
C	THEFT-2D (Shoplifting)	4700 N DIVISION ST	5/5/2017	P3
C	THEFT-3D (All Other Thefts)	7000 N WISCOMB ST	4/30/2017	P3
C	THEFT-3D (All Other Thefts)	7000 N NEVADA ST	5/1/2017	P3
C	THEFT-3D (All Other Thefts)	600 E NEBRASKA AVE	5/1/2017	P3
C	THEFT-3D (All Other Thefts)	5500 N NEVADA ST	5/2/2017	P3
C	THEFT-3D (All Other Thefts)	400 E QUEEN AVE	5/4/2017	P3

For protection of victim privacy, the entire address on sexual assault crimes has been redacted.

A/C	Offense Statute	Address	Reported Date	Dist
C	THEFT-3D (All Other Thefts)	6100 N ADDISON ST	5/4/2017	P3
C	THEFT-3D (All Other Thefts)	N NEVADA ST / E COZZA DR	5/4/2017	P3
C	THEFT-3D (All Other Thefts)	700 E JOSEPH AVE	5/4/2017	P3
C	THEFT-3D (All Other Thefts)	6200 N STANDARD ST	5/5/2017	P3
C	THEFT-3D (All Other Thefts)	10100 N NEWPORT HWY	5/5/2017	P3
C	THEFT-3D (All Other Thefts)	7900 N DIVISION ST	5/6/2017	P3
C	THEFT-3D (From Building)	5800 N DIVISION ST	4/30/2017	P3
C	THEFT-3D (From Building)	1700 E LINCOLN RD	4/30/2017	P3
C	THEFT-3D (From Building)	9700 N NEWPORT HWY	5/2/2017	P3
C	THEFT-3D (From Building)	4700 N DIVISION ST	5/2/2017	P3
C	THEFT-3D (From Building)	6000 N ADDISON ST	5/3/2017	P3
C	THEFT-3D (From Building)	1300 E EMPIRE AVE	5/3/2017	P3
C	THEFT-3D (From Building)	7000 N COLTON ST	5/4/2017	P3
C	THEFT-3D (From Building)	E PRINCETON AVE / N LIDGERWOOD ST	5/4/2017	P2
C	THEFT-3D (From Building)	6000 N WISCOMB ST	5/5/2017	
C	THEFT-3D (From Building)	100 E BRIDGEPORT AVE	5/5/2017	P3
C	THEFT-3D (From Building)	4700 N DIVISION ST	5/6/2017	P3
C	THEFT-3D (From Motor Vehicle)	10000 N NEVADA ST	4/30/2017	P3
C	THEFT-3D (From Motor Vehicle)	200 E WEDGEWOOD AVE	4/30/2017	P3
C	THEFT-3D (From Motor Vehicle)	1000 E LIBERTY AVE	5/1/2017	P3
C	THEFT-3D (From Motor Vehicle)	300 E LACROSSE AVE	5/1/2017	P3
C	THEFT-3D (From Motor Vehicle)	4700 N DIVISION ST	5/1/2017	P3
C	THEFT-3D (From Motor Vehicle)	4700 N DIVISION ST	5/1/2017	P3
C	THEFT-3D (From Motor Vehicle)	6600 N DIVISION ST	5/6/2017	P3
A	THEFT-3D (Motor Vehicle Parts or Accessories)	600 E MAGNESIUM RD	5/3/2017	P3
C	THEFT-3D (Motor Vehicle Parts or Accessories)	6700 N STANDARD ST	5/6/2017	P3
C	THEFT-3D (Shoplifting)	9700 N NEWPORT HWY	4/30/2017	P3
C	THEFT-3D (Shoplifting)	9100 N NEWPORT HWY	4/30/2017	P3
C	THEFT-3D (Shoplifting)	9200 N COLTON ST	4/30/2017	
C	THEFT-3D (Shoplifting)	9200 N COLTON ST	4/30/2017	
C	THEFT-3D (Shoplifting)	5600 N DIVISION ST	4/30/2017	P3
C	THEFT-3D (Shoplifting)	5800 N DIVISION ST	4/30/2017	P3
C	THEFT-3D (Shoplifting)	5600 N DIVISION ST	5/1/2017	P3
C	THEFT-3D (Shoplifting)	4700 N DIVISION ST	5/2/2017	P3
C	THEFT-3D (Shoplifting)	5600 N DIVISION ST	5/3/2017	
C	THEFT-3D (Shoplifting)	9700 N NEWPORT HWY	5/3/2017	P3
C	THEFT-3D (Shoplifting)	6500 N NEVADA ST	5/3/2017	P4
C	THEFT-3D (Shoplifting)	4700 N DIVISION ST	5/3/2017	P3
C	THEFT-3D (Shoplifting)	4700 N DIVISION ST	5/4/2017	P3
C	THEFT-3D (Shoplifting)	10100 N NEWPORT HWY	5/4/2017	P3
C	THEFT-3D (Shoplifting)	10100 N NEWPORT HWY	5/4/2017	P3
C	THEFT-3D (Shoplifting)	5800 N DIVISION ST	5/5/2017	P3
C	THEFT-3D (Shoplifting)	8700 N DIVISION ST	5/5/2017	P3

For protection of victim privacy, the entire address on sexual assault crimes has been redacted.

A/C	Offense Statute	Address	Reported Date	Dist
C	THEFT-CITY (From Building)	4700 N DIVISION ST	5/6/2017	P4
C	THEFT-CITY (Shoplifting)	9500 N NEWPORT HWY	4/30/2017	P3
C	THEFT-CITY (Shoplifting)	6700 N DIVISION ST	5/2/2017	P4
C	THEFT-CITY (Shoplifting)	9100 N NEWPORT HWY	5/3/2017	P4
C	THEFT-CITY (Shoplifting)	9100 N NEWPORT HWY	5/4/2017	P2
C	THEFT-CITY (Shoplifting)	9200 N NEVADA ST	5/5/2017	P4
C	THEFT-CITY (Shoplifting)	9200 N NEVADA ST	5/6/2017	P4

SPB3WH

C	BURGLARY-RESIDENTIAL	1600 E COLUMBIA AVE	5/1/2017	P4
C	BURGLARY-RESIDENTIAL	4900 N NAPA ST	5/3/2017	P4
C	THEFT-2D (All Other Thefts)	1700 E CENTRAL AVE	5/6/2017	P3
C	THEFT-2D (From Building)	1600 E DALKE AVE	5/5/2017	P3

POLICE SUMMARY - Ending: Saturday, May 06, 2017



NE - Northeast District (P4)

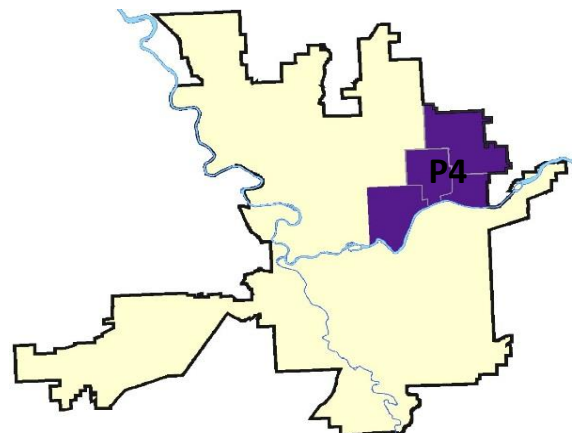
Preliminary IBR Counts

NIBRS Categories (Part 1 Selected)		7 Day Comparison			28 Day Comparison			YTD Comparison		
		Current	Prior	Percent	Current	Prior	Percent	Current	Prior	Percent
Violent	Criminal Homicide	0	0		0	0		1		
	Rape	3	1	200.00%	4	3	33.33%	16		
	Robbery - Commercial	1	0		1	3	-66.67%	9		
	Robbery - Person	0	0		1	2	-50.00%	6		
	Aggravated Assault - Non DV	1	0		3	5	-40.00%	17		
	Aggravated Assault - DV	2	2	0.00%	7	1	600.00%	17		
Violent Total:		7	3	133.33%	16	14	14.29%	66		
Property	Burglary - Residential	5	3	66.67%	12	11	9.09%	51		
	Burglary Garage	1	0		7	6	16.67%	22		
	Burglary Commercial	1	1	0.00%	5	5	0.00%	18		
	Larceny	30	31	-3.23%	129	133	-3.01%	497		
	Vehicle Theft	4	12	-66.67%	22	30	-26.67%	108		
	Arson	0	0		1	0		1		
Property Total:		41	47	-12.77%	176	185	-4.86%	697		
Preliminary Part 1 Crime Totals:		48	50	-4.00%	192	199	-3.52%	763		
Current 7 Day Period:		4/30/2017 - 5/6/2017			Prior 7 Day Period:		4/23/2017 - 4/29/2017			
Current 28 Day Period:		4/9/2017 - 5/6/2017			Prior 28 Day Period:		3/12/2017 - 4/8/2017			
Current YTD Day Period:		1/1/2017 - 5/6/2017			Prior YTD Period:		1/1/2016 - 5/6/2016			

Prepared by SPD Crime Analysis Office - Monday, May 08, 2017

NOTE: SPD moved from UCR to the NIBRS reporting standard on 10/4/16 following the transition to a new RMS System. [Numbers on CompStat reports prior to this date should not be used as a comparison to those on this report.](#) Additional info on these reporting standards can be found on the FBI website: <https://ucr.fbi.gov/nibrs-overview>

This chart represents Preliminary counts of selected crime categories from Police Case Reports. Full statistical analysis to determine the confidence level of this data has not been performed. The % change columns on the preliminary counts differ from the percentage change on the NIBRS crime report, sometimes significantly. The CompStat report is designed for operational use and includes only selected NIBRS categories and coding less complex than full NIBRS rules. Official statistics for these and other NIBRS categories can be found on WASPC & FBI websites once available.



Sunday - Saturday

4/30/2017 TO 5/6/2017

NE - Northeast District (P4)



A/C	Offense Statute	Address	Reported Date	Dist
<u>SPB4BE</u>				
C	BURGLARY-2ND DEG	2900 E ILLINOIS AVE	5/4/2017	P4
C	BURGLARY-RESIDENTIAL	3300 N STONE ST	5/1/2017	P4
C	BURGLARY-RESIDENTIAL	2300 E UPRIVER DR	5/1/2017	P4
C	BURGLARY-RESIDENTIAL	2300 E EUCLID AVE	5/2/2017	
C	ROBBERY-1D (All Except Purse Snatching)	3900 N MARKET ST	5/1/2017	P4
C	THEFT OF MOTOR VEHICLE	2900 E LIBERTY AVE	5/1/2017	
C	THEFT-3D (All Other Thefts)	3200 N HAVEN ST	5/4/2017	P4
C	THEFT-3D (From Motor Vehicle)	3900 N MARKET ST	5/1/2017	P4
C	THEFT-3D (From Motor Vehicle)	3900 N MARKET ST	5/1/2017	P4
C	THEFT-3D (From Motor Vehicle)	2900 E HEROY AVE	5/1/2017	P4
C	THEFT-3D (Motor Vehicle Parts or Accessories)	2900 E LIBERTY AVE	5/1/2017	
C	THEFT-3D (Motor Vehicle Parts or Accessories)	2800 E WELLESLEY AVE	5/3/2017	P4
C	THEFT-3D (Motor Vehicle Parts or Accessories)	1500 E DALTON AVE	5/5/2017	P4
C	THEFT-3D (Motor Vehicle Parts or Accessories)	3900 N MARKET ST	5/6/2017	P4
C	THEFT-3D (Shoplifting)	3900 N MARKET ST	5/1/2017	P4
<u>SPB4HI</u>				
C	ASSAULT-2D	3000 E SANSON AVE	5/4/2017	P4
C	BURGLARY-2ND DEG	6500 N ALTAMONT ST	5/5/2017	P4
C	BURGLARY-RESIDENTIAL	4900 N REGAL ST	5/2/2017	P4
C	RAPE OF A CHILD-1D (RAPE)		5/2/2017	P4
C	RAPE OF A CHILD-2D (RAPE)		5/2/2017	P4
C	THEFT-3D (All Other Thefts)	4900 N FLORIDA ST	5/6/2017	P4
C	THEFT-3D (From Building)	5500 N MARKET ST	5/4/2017	P4
C	THEFT-3D (From Motor Vehicle)	6400 N CRESTLINE ST	5/4/2017	P4
C	THEFT-CITY (All Other Thefts)	2100 E WELLESLEY AVE	4/30/2017	P4
<u>SPB4LO</u>				
C	ASSAULT-2D	E EUCLID AVE / N DAKOTA ST	5/1/2017	P4
C	ASSAULT-2D	1200 E MISSION AVE	5/4/2017	P4
C	RAPE-3D (RAPE)		5/5/2017	P1
C	THEFT OF MOTOR VEHICLE	900 E MISSION AVE	5/1/2017	
C	THEFT OF MOTOR VEHICLE	900 E MISSION AVE	5/1/2017	
C	THEFT OF MOTOR VEHICLE	1000 E BOONE AVE	5/3/2017	P4
C	THEFT-2D (All Other Thefts)	N DIVISION ST / E SHARP AVE	4/30/2017	P2
C	THEFT-2D (From Motor Vehicle)	700 N DIVISION ST	5/4/2017	P4
C	THEFT-2D (From Motor Vehicle)	900 N RUBY PL	5/6/2017	P4
C	THEFT-3D (All Other Thefts)	500 E BOONE AVE	5/2/2017	P4
C	THEFT-3D (All Other Thefts)	1800 N RUBY ST	5/3/2017	P4

A/C	Offense Statute	Address	Reported Date	Dist
C	THEFT-3D (All Other Thefts)	2000 N HAMILTON ST	5/5/2017	P2
C	THEFT-3D (From Building)	1800 E UPRIVER DR	4/30/2017	P4
C	THEFT-3D (From Building)	2900 N STANDARD ST	5/2/2017	P4
C	THEFT-3D (From Building)	1200 N SUPERIOR ST	5/5/2017	P4
C	THEFT-3D (From Motor Vehicle)	1200 E MISSION AVE	4/30/2017	P2
C	THEFT-3D (From Motor Vehicle)	700 N DIVISION ST	5/4/2017	P4
C	THEFT-CITY (All Other Thefts)	100 E NORA AVE	5/4/2017	P4
C	THEFT-CITY (Shoplifting)	200 E NORTH FOOTHILLS DR	5/5/2017	P2
C	THEFT-CITY (Shoplifting)	2400 N DIVISION ST	5/6/2017	P2

SPB4MI

C	MAIL THEFT (All Others)	3600 E COURTLAND AVE	5/4/2017	P4
C	THEFT-3D (All Other Thefts)	3600 E COURTLAND AVE	5/1/2017	P4
C	THEFT-3D (All Other Thefts)	3700 E FAIRVIEW AVE	5/5/2017	P4

SPOKANE POLICE DEPARTMENT



SOUTH **Police Service Area**

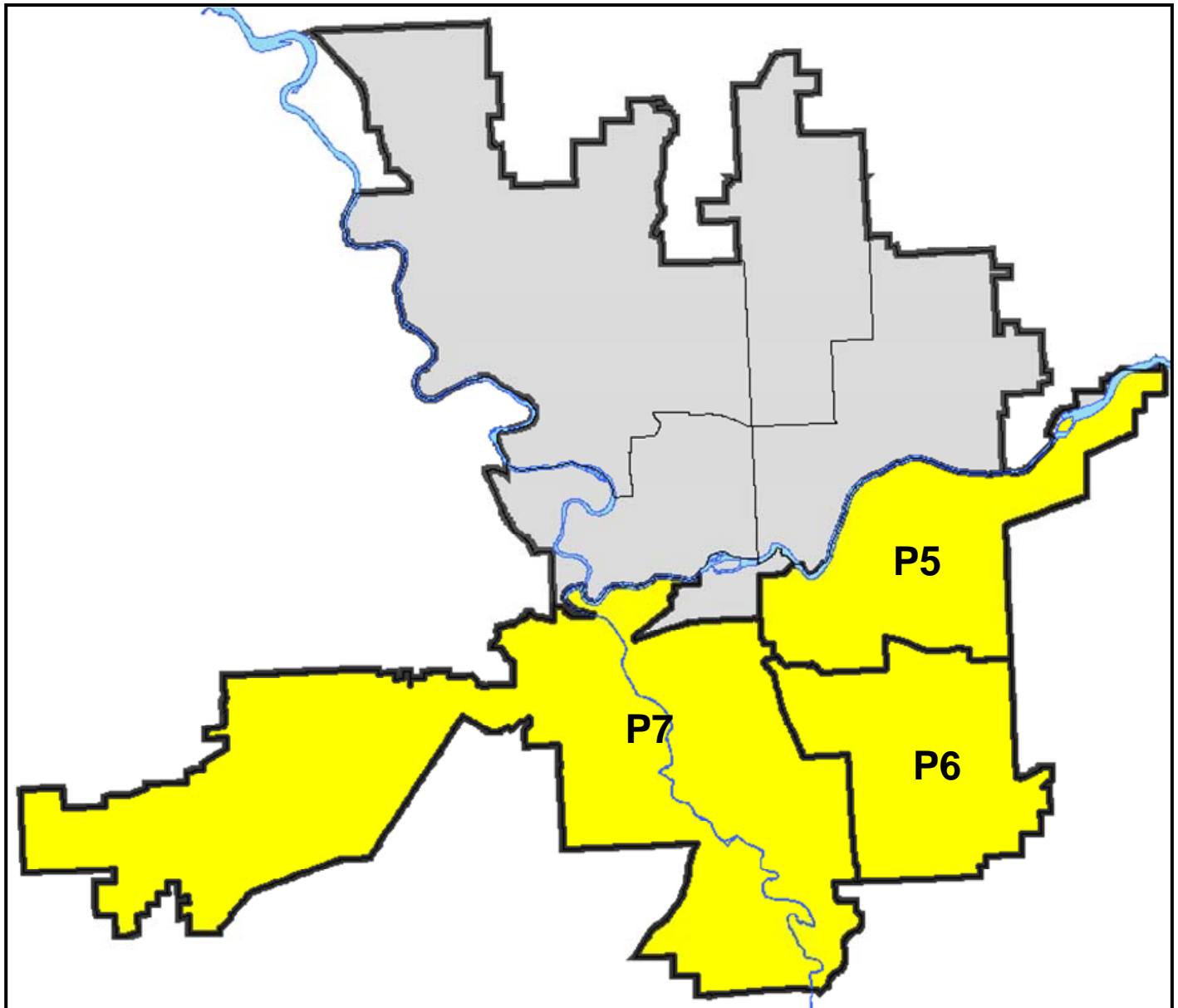
PSA Commander

Captain Dave Richards

South Central District (P5)

Southeast District (P6)

Southwest District (P7)



POLICE SUMMARY - Ending: Saturday, May 06, 2017

SOUTH PRECINCT (P5, P6, and P7)



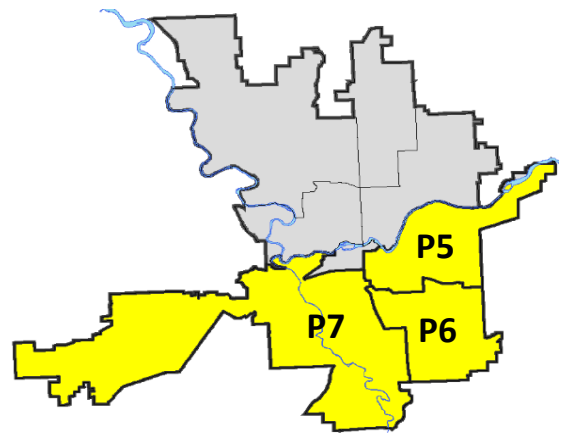
Preliminary IBR Counts

NIBRS Categories (Part 1 Selected)		7 Day Comparison			28 Day Comparison			YTD Comparison		
		Current	Prior	Percent	Current	Prior	Percent	Current	Prior	Percent
Violent	Criminal Homicide	0	0		0	0		0		
	Rape	2	1	100.00%	7	4	75.00%	28		
	Robbery - Commercial	0	0		0	2	-100.00%	3		
	Robbery - Person	0	0		2	7	-71.43%	23		
	Aggravated Assault - Non DV	0	3	-100.00%	6	10	-40.00%	43		
	Aggravated Assault - DV	3	1	200.00%	6	10	-40.00%	33		
Violent Total:		5	5	0.00%	21	33	-36.36%	130		
Property	Burglary - Residential	11	4	175.00%	35	30	16.67%	122		
	Burglary Garage	4	12	-66.67%	25	15	66.67%	75		
	Burglary Commercial	1	6	-83.33%	10	4	150.00%	41		
	Larceny	64	75	-14.67%	294	280	5.00%	1074		
	Vehicle Theft	12	12	0.00%	44	55	-20.00%	228		
	Arson	0	0		0	2	-100.00%	2		
Property Total:		92	109	-15.60%	408	386	5.70%	1542		
Preliminary Part 1 Crime Totals:		97	114	-14.91%	429	419	2.39%	1672		
Current 7 Day Period:		4/30/2017 - 5/6/2017			Prior 7 Day Period:		4/23/2017 - 4/29/2017			
Current 28 Day Period:		4/9/2017 - 5/6/2017			Prior 28 Day Period:		3/12/2017 - 4/8/2017			
Current YTD Day Period:		1/1/2017 - 5/6/2017			Prior YTD Period:		1/1/2016 - 5/6/2016			

Prepared by SPD Crime Analysis Office - Monday, May 08, 2017

NOTE: SPD moved from UCR to the NIBRS reporting standard on 10/4/16 following the transition to a new RMS System. [Numbers on CompStat reports prior to this date should not be used as a comparison to those on this report.](#) Additional info on these reporting standards can be found on the FBI website: <https://ucr.fbi.gov/nibrs-overview>

This chart represents Preliminary counts of selected crime categories from Police Case Reports. Full statistical analysis to determine the confidence level of this data has not been performed. The % change columns on the preliminary counts differ from the percentage change on the NIBRS crime report, sometimes significantly. The CompStat report is designed for operational use and includes only selected NIBRS categories and coding less complex than full NIBRS rules. Official statistics for these and other NIBRS categories can be found on WASPC & FBI websites once available.



POLICE SUMMARY - Ending: Saturday, May 06, 2017



SE - South Central District (P5)

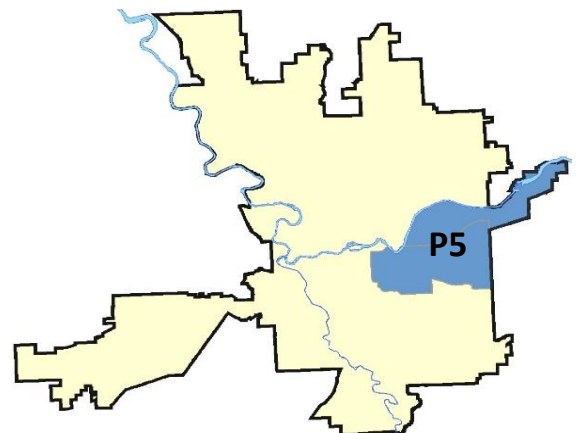
Preliminary IBR Counts

NIBRS Categories (Part 1 Selected)		7 Day Comparison			28 Day Comparison			YTD Comparison		
		Current	Prior	Percent	Current	Prior	Percent	Current	Prior	Percent
Violent	Criminal Homicide	0	0		0	0		0		
	Rape	1	0		3	2	50.00%	12		
	Robbery - Commercial	0	0		0	1	-100.00%	1		
	Robbery - Person	0	0		1	3	-66.67%	14		
	Aggravated Assault - Non DV	0	0		0	5	-100.00%	21		
	Aggravated Assault - DV	1	1	0.00%	3	2	50.00%	15		
Violent Total:		2	1	100.00%	7	13	-46.15%	63		
Property	Burglary - Residential	3	1	200.00%	14	13	7.69%	52		
	Burglary Garage	1	1	0.00%	5	4	25.00%	13		
	Burglary Commercial	0	4	-100.00%	6	2	200.00%	28		
	Larceny	26	23	13.04%	109	108	0.93%	437		
	Vehicle Theft	7	6	16.67%	20	36	-44.44%	122		
	Arson	0	0		0	0		0		
Property Total:		37	35	5.71%	154	163	-5.52%	652		
Preliminary Part 1 Crime Totals:		39	36	8.33%	161	176	-8.52%	715		
Current 7 Day Period:		4/30/2017 - 5/6/2017			Prior 7 Day Period:		4/23/2017 - 4/29/2017			
Current 28 Day Period:		4/9/2017 - 5/6/2017			Prior 28 Day Period:		3/12/2017 - 4/8/2017			
Current YTD Day Period:		1/1/2017 - 5/6/2017			Prior YTD Period:		1/1/2016 - 5/6/2016			

Prepared by SPD Crime Analysis Office - Monday, May 08, 2017

NOTE: SPD moved from UCR to the NIBRS reporting standard on 10/4/16 following the transition to a new RMS System. [Numbers on CompStat reports prior to this date should not be used as a comparison to those on this report.](#) Additional info on these reporting standards can be found on the FBI website: <https://ucr.fbi.gov/nibrs-overview>

This chart represents Preliminary counts of selected crime categories from Police Case Reports. Full statistical analysis to determine the confidence level of this data has not been performed. The % change columns on the preliminary counts differ from the percentage change on the NIBRS crime report, sometimes significantly. The CompStat report is designed for operational use and includes only selected NIBRS categories and coding less complex than full NIBRS rules. Official statistics for these and other NIBRS categories can be found on WASPC & FBI websites once available.



Sunday - Saturday

4/30/2017 TO 5/6/2017

SE - South Central District (P5)



A/C	Offense Statute	Address	Reported Date	Dist
<u>SPC5EC</u>				
C	ASSAULT-2D	3900 E HARTSON AVE	5/3/2017	
C	BURGLARY-2ND DEG	100 S PERRY ST	5/1/2017	P5
C	BURGLARY-RESIDENTIAL	3200 E 4TH AVE	5/4/2017	P6
C	BURGLARY-RESIDENTIAL	1600 E 9TH AVE	5/4/2017	P6
C	BURGLARY-RESIDENTIAL	1600 E 9TH AVE	5/4/2017	P6
C	MAIL THEFT (All Others)	2500 E HARTSON AVE	5/3/2017	P5
C	THEFT OF MOTOR VEHICLE	900 S RALPH ST	4/30/2017	P6
C	THEFT OF MOTOR VEHICLE	1500 E SPRAGUE AVE	4/30/2017	P5
C	THEFT OF MOTOR VEHICLE	400 E 5TH AVE	5/1/2017	
C	THEFT OF MOTOR VEHICLE	800 E 8TH AVE	5/4/2017	
C	THEFT OF MOTOR VEHICLE	600 S ARTHUR ST	5/5/2017	P6
C	THEFT OF MOTOR VEHICLE	4100 E SPRAGUE AVE	5/5/2017	P4
C	THEFT OF MOTOR VEHICLE	200 N DIVISION ST	5/6/2017	P8
C	THEFT-1D (All Other Thefts)	E 2ND AVE / S COWLEY ST	5/5/2017	P5
C	THEFT-2D (All Other Thefts)	700 E SPRAGUE AVE	5/1/2017	P5
C	THEFT-2D (From Motor Vehicle)	300 S FISKE ST	5/1/2017	P5
C	THEFT-3D (All Other Thefts)	900 E 13TH AVE	5/1/2017	P5
C	THEFT-3D (All Other Thefts)	300 E 7TH AVE	5/1/2017	P5
C	THEFT-3D (All Other Thefts)	300 N HAVANA ST	5/3/2017	P5
C	THEFT-3D (All Other Thefts)	E HARTSON AVE / S PERRY ST	5/4/2017	P5
C	THEFT-3D (From Building)	600 E 9TH AVE	4/30/2017	P5
C	THEFT-3D (From Building)	1200 E TRENT AVE	5/1/2017	P5
C	THEFT-3D (From Building)	E 2ND AVE / S DIVISION ST	5/2/2017	P8
C	THEFT-3D (From Building)	2100 E PACIFIC AVE	5/4/2017	P5
C	THEFT-3D (From Motor Vehicle)	200 E 5TH AVE	5/2/2017	P5
C	THEFT-3D (From Motor Vehicle)	1200 E CELESTA AVE	5/5/2017	P5
C	THEFT-3D (From Motor Vehicle)	400 S THOR ST	5/6/2017	P5
C	THEFT-3D (Motor Vehicle Parts or Accessories)	S PITTSBURG ST / E PACIFIC AVE	5/6/2017	P5
C	THEFT-3D (Shoplifting)	400 S THOR ST	5/3/2017	P6
C	THEFT-CITY (From Motor Vehicle)	900 S RALPH ST	4/30/2017	P6
C	THEFT-CITY (From Motor Vehicle)	2100 E 4TH AVE	4/30/2017	P6
<u>SPC5GP</u>				
C	RAPE-2ND (RAPE)		5/5/2017	P6
C	THEFT-2D (All Other Thefts)	4100 E MISSION AVE	5/1/2017	P5
C	THEFT-3D (All Other Thefts)	2100 E NORA AVE	5/3/2017	P5
C	THEFT-3D (From Building)	1900 E SOUTH RIVERTON AVE	5/3/2017	P5
C	THEFT-3D (From Building)	1800 N GREENE ST	5/4/2017	P5
C	THEFT-3D (Motor Vehicle Parts or Accessories)	1900 E CATALDO AVE	5/5/2017	P5

For protection of victim privacy, the entire address on sexual assault crimes has been redacted.

<u>A/C</u>	<u>Offense Statute</u>	<u>Address</u>	<u>Reported Date</u>	<u>Dist</u>
C	THEFT-3D (Motor Vehicle Parts or Accessories)	1000 N CRESTLINE ST	5/5/2017	P5
C	THEFT-CITY (Shoplifting)	1900 E MISSION AVE	5/2/2017	P6

POLICE SUMMARY - Ending: Saturday, May 06, 2017



SE - Southeast District (P6)

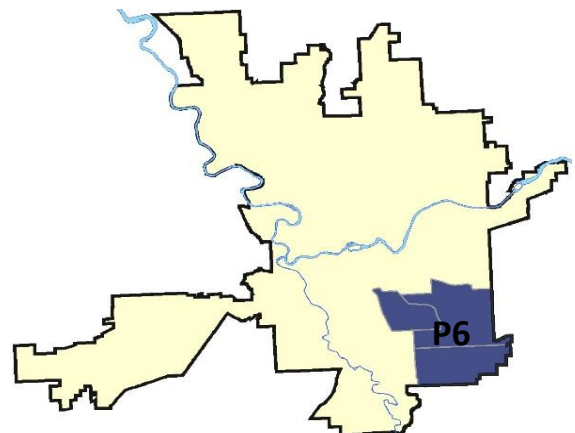
Preliminary IBR Counts

NIBRS Categories (Part 1 Selected)		7 Day Comparison			28 Day Comparison			YTD Comparison		
		Current	Prior	Percent	Current	Prior	Percent	Current	Prior	Percent
Violent	Criminal Homicide	0	0		0	0		0		
	Rape	0	1	-100.00%	3	2	50.00%	10		
	Robbery - Commercial	0	0		0	0		1		
	Robbery - Person	0	0		0	1	-100.00%	5		
	Aggravated Assault - Non DV	0	2	-100.00%	4	3	33.33%	12		
	Aggravated Assault - DV	0	0		0	4	-100.00%	5		
Violent Total:		0	3	-100.00%	7	10	-30.00%	33		
Property	Burglary - Residential	1	1	0.00%	6	6	0.00%	30		
	Burglary Garage	3	2	50.00%	10	5	100.00%	38		
	Burglary Commercial	0	0		0	1	-100.00%	3		
	Larceny	13	21	-38.10%	74	69	7.25%	279		
	Vehicle Theft	2	3	-33.33%	12	7	71.43%	44		
	Arson	0	0		0	0		0		
Property Total:		19	27	-29.63%	102	88	15.91%	394		
Preliminary Part 1 Crime Totals:		19	30	-36.67%	109	98	11.22%	427		
Current 7 Day Period:		4/30/2017 - 5/6/2017			Prior 7 Day Period:		4/23/2017 - 4/29/2017			
Current 28 Day Period:		4/9/2017 - 5/6/2017			Prior 28 Day Period:		3/12/2017 - 4/8/2017			
Current YTD Day Period:		1/1/2017 - 5/6/2017			Prior YTD Period:		1/1/2016 - 5/6/2016			

Prepared by SPD Crime Analysis Office - Monday, May 08, 2017

NOTE: SPD moved from UCR to the NIBRS reporting standard on 10/4/16 following the transition to a new RMS System. [Numbers on CompStat reports prior to this date should not be used as a comparison to those on this report.](#) Additional info on these reporting standards can be found on the FBI website: <https://ucr.fbi.gov/nibrs-overview>

This chart represents Preliminary counts of selected crime categories from Police Case Reports. Full statistical analysis to determine the confidence level of this data has not been performed. The % change columns on the preliminary counts differ from the percentage change on the NIBRS crime report, sometimes significantly. The CompStat report is designed for operational use and includes only selected NIBRS categories and coding less complex than full NIBRS rules. Official statistics for these and other NIBRS categories can be found on WASPC & FBI websites once available.



Sunday - Saturday

SE - Southeast District (P6)

4/30/2017 TO 5/6/2017



A/C	Offense Statute	Address	Reported Date	Dist
<u>SPC6LH</u>				
C	BURGLARY-RESIDENTIAL	3700 E 17TH AVE	5/2/2017	P6
C	THEFT OF MOTOR VEHICLE	3100 S MOUNT VERNON ST	5/2/2017	P6
C	THEFT OF MOTOR VEHICLE	4000 E 23RD AVE	5/3/2017	P7
C	THEFT-3D (All Other Thefts)	2200 S SOUTHEAST BLVD	5/3/2017	P6
C	THEFT-3D (From Motor Vehicle)	1600 E 16TH AVE	5/2/2017	P6
<u>SPC6RW</u>				
C	BURGLARY-2ND DEG	2600 S GRAND BLVD	5/3/2017	P6
C	MAIL THEFT (All Others)	200 E 13TH AVE	5/2/2017	P6
C	THEFT-2D (From Motor Vehicle)	E 20TH AVE / S IVORY ST	4/30/2017	P6
C	THEFT-3D (From Motor Vehicle)	1000 S ROCKWOOD BLVD	5/1/2017	P6
C	THEFT-3D (From Motor Vehicle)	1000 S ROCKWOOD BLVD	5/2/2017	P6
<u>SPC6SG</u>				
C	BURGLARY-2ND DEG	5000 S REGAL ST	5/2/2017	P3
C	BURGLARY-2ND DEG	5000 S REGAL ST	5/5/2017	P6
C	THEFT-3D (From Motor Vehicle)	5100 S REGAL ST	4/30/2017	P6
C	THEFT-3D (From Motor Vehicle)	5000 S REGAL ST	5/2/2017	P3
C	THEFT-3D (From Motor Vehicle)	5100 S REGAL ST	5/5/2017	P6
C	THEFT-3D (From Motor Vehicle)	5000 S REGAL ST	5/5/2017	P6
C	THEFT-3D (Motor Vehicle Parts or Accessories)	5000 S REGAL ST	5/2/2017	P3
C	THEFT-3D (Motor Vehicle Parts or Accessories)	4500 S REGAL ST	5/2/2017	P6
C	THEFT-CITY (Shoplifting)	4900 S REGAL ST	5/1/2017	P6

POLICE SUMMARY - Ending: Saturday, May 06, 2017



SW - Southwest District (P7)

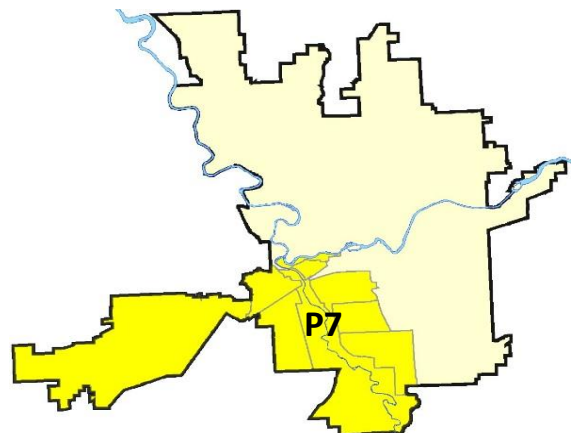
Preliminary IBR Counts

NIBRS Categories (Part 1 Selected)		7 Day Comparison			28 Day Comparison			YTD Comparison		
		Current	Prior	Percent	Current	Prior	Percent	Current	Prior	Percent
Violent	Criminal Homicide	0	0		0	0		0		
	Rape	1	0		1	0		6		
	Robbery - Commercial	0	0		0	1	-100.00%	1		
	Robbery - Person	0	0		1	3	-66.67%	4		
	Aggravated Assault - Non DV	0	1	-100.00%	2	2	0.00%	10		
	Aggravated Assault - DV	2	0		3	4	-25.00%	13		
Violent Total:		3	1	200.00%	7	10	-30.00%	34		
Property	Burglary - Residential	7	2	250.00%	15	11	36.36%	40		
	Burglary Garage	0	9	-100.00%	10	6	66.67%	24		
	Burglary Commercial	1	2	-50.00%	4	1	300.00%	10		
	Larceny	25	31	-19.35%	111	103	7.77%	358		
	Vehicle Theft	3	3	0.00%	12	12	0.00%	62		
	Arson	0	0		0	2	-100.00%	2		
Property Total:		36	47	-23.40%	152	135	12.59%	496		
Preliminary Part 1 Crime Totals:		39	48	-18.75%	159	145	9.66%	530		
Current 7 Day Period:		4/30/2017 - 5/6/2017			Prior 7 Day Period:		4/23/2017 - 4/29/2017			
Current 28 Day Period:		4/9/2017 - 5/6/2017			Prior 28 Day Period:		3/12/2017 - 4/8/2017			
Current YTD Day Period:		1/1/2017 - 5/6/2017			Prior YTD Period:		1/1/2016 - 5/6/2016			

Prepared by SPD Crime Analysis Office - Monday, May 08, 2017

NOTE: SPD moved from UCR to the NIBRS reporting standard on 10/4/16 following the transition to a new RMS System. [Numbers on CompStat reports prior to this date should not be used as a comparison to those on this report.](#) Additional info on these reporting standards can be found on the FBI website: <https://ucr.fbi.gov/nibrs-overview>

This chart represents Preliminary counts of selected crime categories from Police Case Reports. Full statistical analysis to determine the confidence level of this data has not been performed. The % change columns on the preliminary counts differ from the percentage change on the NIBRS crime report, sometimes significantly. The CompStat report is designed for operational use and includes only selected NIBRS categories and coding less complex than full NIBRS rules. Official statistics for these and other NIBRS categories can be found on WASPC & FBI websites once available.



Sunday - Saturday

SE - Southwest District (P7)

4/30/2017 TO 5/6/2017



A/C	Offense Statute	Address	Reported Date	Dist
<u>SPD7BA</u>				
C	THEFT-2D (From Motor Vehicle)	1600 W RIVERSIDE AVE	5/1/2017	P7
C	THEFT-3D (From Building)	1600 W PACIFIC AVE	5/3/2017	P7
C	THEFT-3D (From Motor Vehicle)	2400 W PACIFIC AVE	4/30/2017	P7
C	THEFT-3D (From Motor Vehicle)	2200 W PACIFIC AVE	4/30/2017	P7
C	THEFT-3D (From Motor Vehicle)	2100 W RIVERSIDE AVE	5/4/2017	P7
<u>SPD7CH</u>				
C	ASSAULT-2D	1800 W 6TH AVE	4/30/2017	P7
C	BURGLARY-2ND DEG	800 S WALNUT ST	5/6/2017	P7
C	BURGLARY-RESIDENTIAL	1100 W 7TH AVE	5/1/2017	P5
A	BURGLARY-RESIDENTIAL	100 W 13TH AVE	5/3/2017	P7
C	BURGLARY-RESIDENTIAL	700 S ADAMS ST	5/6/2017	P7
C	RAPE-2ND (RAPE)		5/6/2017	P1
C	THEFT OF MOTOR VEHICLE	600 S LINCOLN ST	4/30/2017	
C	THEFT OF MOTOR VEHICLE	0 E 9TH AVE	5/1/2017	P6
C	THEFT(FIREARM) (From Motor Vehicle)	0 W ROCKWOOD BLVD	5/2/2017	P7
C	THEFT-1D (From Motor Vehicle)	0 W ROCKWOOD BLVD	5/2/2017	P7
C	THEFT-2D (All Other Thefts)	700 S LINCOLN PL	5/4/2017	P7
C	THEFT-2D (From Motor Vehicle)	0 W ROCKWOOD BLVD	5/2/2017	P7
C	THEFT-3D (All Other Thefts)	1000 W 7TH AVE	5/1/2017	P7
C	THEFT-3D (All Other Thefts)	1400 W 10TH AVE	5/2/2017	P7
C	THEFT-3D (All Other Thefts)	100 W 8TH AVE	5/1/2017	P7
C	THEFT-3D (From Motor Vehicle)	0 E ROCKWOOD BLVD	5/1/2017	P7
C	THEFT-3D (From Motor Vehicle)	100 W 8TH AVE	5/1/2017	P7
C	THEFT-3D (From Motor Vehicle)	0 W ROCKWOOD BLVD	5/6/2017	P7
C	THEFT-3D (From Motor Vehicle)	1300 W 6TH AVE	5/6/2017	P7
C	THEFT-CITY (All Other Thefts)	0 E 9TH AVE	5/1/2017	P6
C	VEHICLE PROWLING-2D/From Motor Vehicle	600 S HOWARD ST	5/1/2017	P7
<u>SPD7CS</u>				
C	BURGLARY-RESIDENTIAL	1300 E 41ST AVE	4/30/2017	P7
C	THEFT-3D (From Motor Vehicle)	700 E 39TH AVE	4/30/2017	P7
C	THEFT-3D (From Motor Vehicle)	3100 S ARTHUR ST	5/1/2017	P7
<u>SPD7GT</u>				
C	THEFT-2D (From Motor Vehicle)	1700 S CANYON WOODS LN	5/6/2017	P7
<u>SPD7LC</u>				
C	ASSAULT-2D	1600 S NETTLETON LN	4/30/2017	
<u>SPD7MC</u>				

A/C	Offense Statute	Address	Reported Date	Dist
C	BURGLARY-RESIDENTIAL	2300 S JEFFERSON ST	5/2/2017	P7
C	BURGLARY-RESIDENTIAL	400 W 25TH AVE	5/6/2017	P7
C	THEFT-3D (All Other Thefts)	2700 S POST ST	5/2/2017	P7
C	THEFT-3D (From Motor Vehicle)	0 W 26TH AVE	5/1/2017	P7
C	THEFT-3D (From Motor Vehicle)	700 W 20TH AVE	5/5/2017	P7

SPD7WH

C	BURGLARY-RESIDENTIAL	900 S AZALEA DR	5/1/2017	P6
C	THEFT-3D (All Other Thefts)	1500 S RUSTLE ST	4/30/2017	P7
C	TMVWOP-2D	2700 W SUNSET BLVD	5/5/2017	P7

SPOKANE POLICE DEPARTMENT

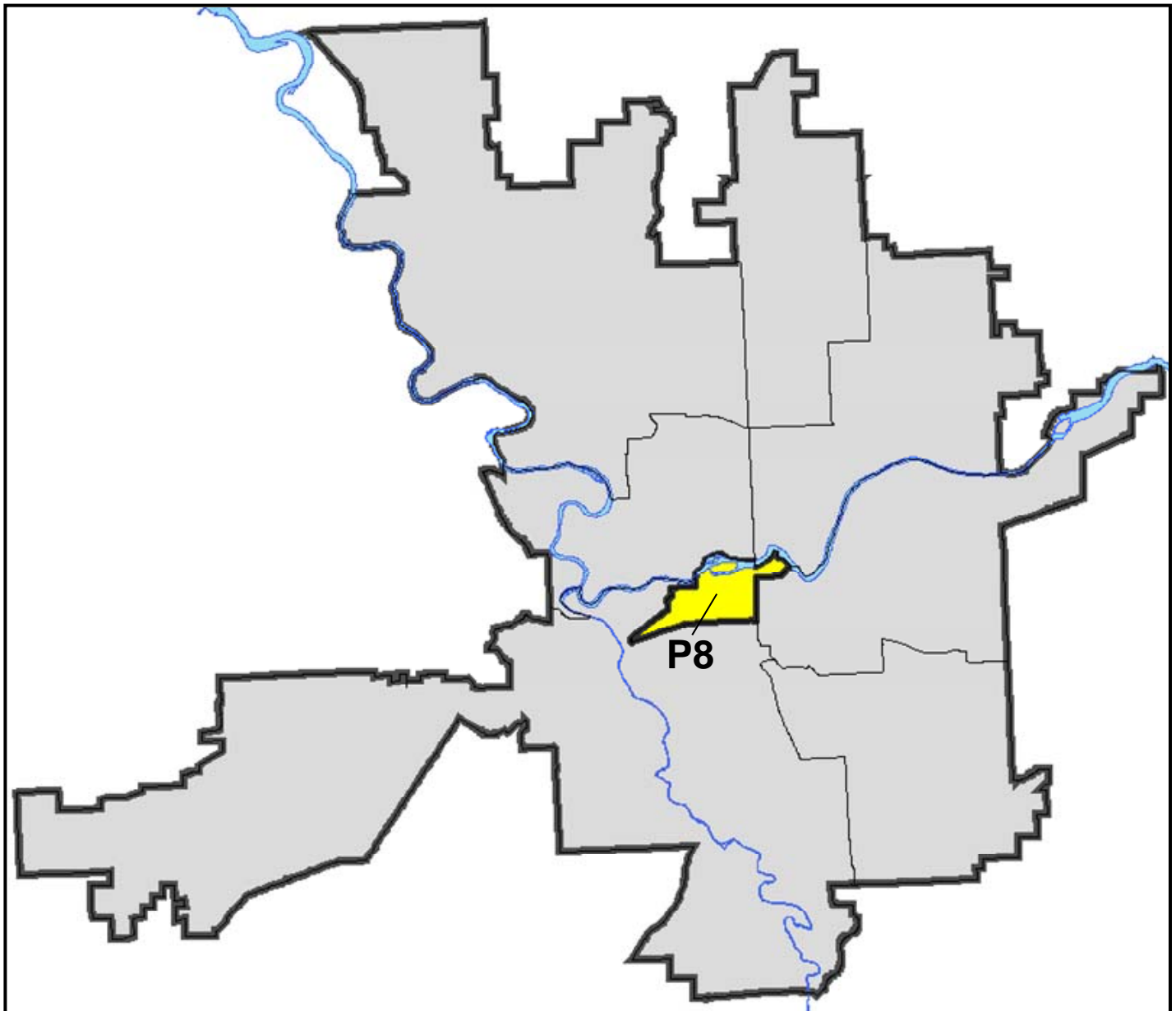
DOWNTOWN

Police Service Area



PSA Commander

Captain David Singley



POLICE SUMMARY - Ending: Saturday, May 06, 2017

DOWNTOWN PRECINCT (P8)



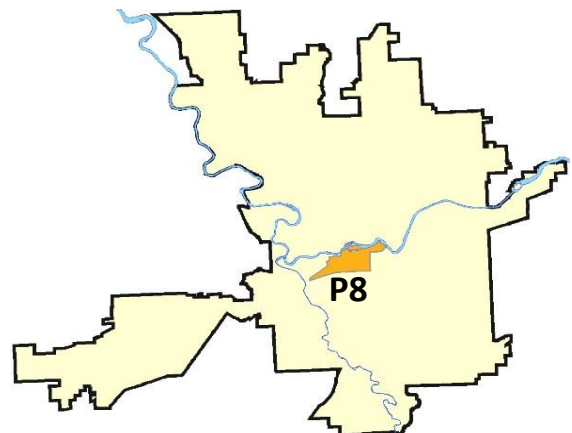
Preliminary IBR Counts

NIBRS Categories (Part 1 Selected)		7 Day Comparison			28 Day Comparison			YTD Comparison		
		Current	Prior	Percent	Current	Prior	Percent	Current	Prior	Percent
Violent	Criminal Homicide	0	0		0	0		0		
	Rape	0	0		0	4	-100.00%	10		
	Robbery - Commercial	0	0		0	0		1		
	Robbery - Person	1	0		1	3	-66.67%	9		
	Aggravated Assault - Non DV	2	1	100.00%	5	6	-16.67%	24		
	Aggravated Assault - DV	0	0		3	2	50.00%	6		
Violent Total:		3	1	200.00%	9	15	-40.00%	50		
Property	Burglary - Residential	0	1	-100.00%	2	2	0.00%	11		
	Burglary Garage	1	0		1	0		1		
	Burglary Commercial	0	0		1	6	-83.33%	12		
	Larceny	31	30	3.33%	109	79	37.97%	330		
	Vehicle Theft	2	2	0.00%	5	2	150.00%	19		
	Arson	0	0		0	0		0		
Property Total:		34	33	3.03%	118	89	32.58%	373		
Preliminary Part 1 Crime Totals:		37	34	8.82%	127	104	22.12%	423		
Current 7 Day Period:		4/30/2017 - 5/6/2017			Prior 7 Day Period:		4/23/2017 - 4/29/2017			
Current 28 Day Period:		4/9/2017 - 5/6/2017			Prior 28 Day Period:		3/12/2017 - 4/8/2017			
Current YTD Day Period:		1/1/2017 - 5/6/2017			Prior YTD Period:		1/1/2016 - 5/6/2016			

Prepared by SPD Crime Analysis Office - Monday, May 08, 2017

NOTE: SPD moved from UCR to the NIBRS reporting standard on 10/4/16 following the transition to a new RMS System. [Numbers on CompStat reports prior to this date should not be used as a comparison to those on this report.](#) Additional info on these reporting standards can be found on the FBI website: <https://ucr.fbi.gov/nibrs-overview>

This chart represents Preliminary counts of selected crime categories from Police Case Reports. Full statistical analysis to determine the confidence level of this data has not been performed. The % change columns on the preliminary counts differ from the percentage change on the NIBRS crime report, sometimes significantly. The CompStat report is designed for operational use and includes only selected NIBRS categories and coding less complex than full NIBRS rules. Official statistics for these and other NIBRS categories can be found on WASPC & FBI websites once available.



Sunday - Saturday

4/30/2017 TO 5/6/2017

SW - Downtown District (P8)



A/C	Offense Statute	Address	Reported Date	Dist
SPD8RS				
C	ASSAULT-2D	N WASHINGTON ST / W RIVERSIDE AVE	5/2/2017	P8
C	ASSAULT-2D	200 S POST ST	5/3/2017	P8
C	BURGLARY-RESIDENTIAL	400 W 1ST AVE	5/5/2017	P8
C	ROBBERY-1D (All Except Purse Snatching)	400 W SPRAGUE AVE	4/30/2017	P8
C	THEFT OF MOTOR VEHICLE	800 W 3RD AVE	5/1/2017	P8
C	THEFT OF MOTOR VEHICLE	100 S POST ST	5/2/2017	P8
C	THEFT-1D (All Other Thefts)	600 W 1ST AVE	5/5/2017	P8
C	THEFT-2D (From Motor Vehicle)	300 N RIVERPOINT BLVD	4/30/2017	P8
C	THEFT-2D (From Motor Vehicle)	W RAILROAD ALLEY AVE / S MADISON ST	4/30/2017	P8
C	THEFT-2D (From Motor Vehicle)	300 N RIVERPOINT BLVD	5/4/2017	P8
C	THEFT-2D (From Motor Vehicle)	200 W 2ND AVE	5/5/2017	P8
C	THEFT-2D (Shoplifting)	800 W MAIN AVE	4/30/2017	P8
C	THEFT-2D (Shoplifting)	400 W MAIN AVE	5/1/2017	P8
C	THEFT-2D (Shoplifting)	700 W MAIN AVE	5/4/2017	P8
C	THEFT-3D (All Other Thefts)	100 S BROWNE ST	5/1/2017	P8
C	THEFT-3D (All Other Thefts)	200 W MAIN AVE	5/1/2017	P8
C	THEFT-3D (All Other Thefts)	400 W SPRAGUE AVE	5/2/2017	P8
C	THEFT-3D (All Other Thefts)	400 W RIVERSIDE AVE	5/3/2017	P8
C	THEFT-3D (All Other Thefts)	200 W SPRAGUE AVE	5/5/2017	P8
C	THEFT-3D (All Other Thefts)	700 W RIVERSIDE AVE	5/6/2017	P8
C	THEFT-3D (From Building)	0 N POST ST	4/30/2017	P8
C	THEFT-3D (From Building)	300 W 2ND AVE	5/4/2017	P8
C	THEFT-3D (From Building)	200 W 1ST AVE	5/6/2017	P8
C	THEFT-3D (From Motor Vehicle)	0 S CEDAR ST	4/30/2017	P8
C	THEFT-3D (From Motor Vehicle)	300 N RIVERPOINT BLVD	4/30/2017	P8
C	THEFT-3D (From Motor Vehicle)	300 N RIVERPOINT BLVD	4/30/2017	P8
C	THEFT-3D (From Motor Vehicle)	1400 W 1ST AVE	4/30/2017	P8
C	THEFT-3D (From Motor Vehicle)	S MAPLE ST / W 3RD AVE	5/1/2017	P8
C	THEFT-3D (From Motor Vehicle)	300 W SPOKANE FALLS BLVD	5/5/2017	P8
C	THEFT-3D (From Motor Vehicle)	100 S MADISON ST	5/6/2017	P8
C	THEFT-3D (Motor Vehicle Parts or Accessories)	300 N RIVERPOINT BLVD	4/30/2017	P8
C	THEFT-3D (Motor Vehicle Parts or Accessories)	200 W SPOKANE FALLS BLVD	5/3/2017	P8
C	THEFT-3D (Shoplifting)	700 W MAIN AVE	5/4/2017	P8
C	THEFT-3D (Shoplifting)	700 W MAIN AVE	5/6/2017	P8
C	THEFT-CITY (All Other Thefts)	N WASHINGTON ST / W RIVERSIDE AVE	5/2/2017	P8
C	VEHICLE PROWLING-2D/From Motor Vehicle	400 N RIVERPOINT BLVD	4/30/2017	P8
C	VEHICLE PROWLING-2D/From Motor Vehicle	300 W PACIFIC AVE	5/5/2017	P8

POLICE SUMMARY - Ending: Saturday, May 06, 2017



Other Jurisdiction or Unk District

Preliminary IBR Counts

NIBRS Categories (Part 1 Selected)		7 Day Comparison			28 Day Comparison			YTD Comparison		
		Current	Prior	Percent	Current	Prior	Percent	Current	Prior	Percent
Violent	Criminal Homicide	0	0		0	0		0		
	Rape	0	1	-100.00%	2	3	-33.33%	12		
	Robbery - Commercial	0	0		0	4	-100.00%	7		
	Robbery - Person	0	0		2	2	0.00%	11		
	Aggravated Assault - Non DV	0	2	-100.00%	14	5	180.00%	29		
	Aggravated Assault - DV	0	0		0	2	-100.00%	8		
Violent Total:		0	3	-100.00%	18	16	12.50%	67		
Property	Burglary - Residential	0	0		0	0		1		
	Burglary Garage	0	0		0	0		0		
	Burglary Commercial	0	0		0	1	-100.00%	1		
	Larceny	0	0		2	12	-83.33%	27		
	Vehicle Theft	0	0		4	2	100.00%	25		
	Arson	0	0		0	0		0		
Property Total:		0	0		6	15	-60.00%	54		
Preliminary Part 1 Crime Totals:		0	3	-100.00%	24	31	-22.58%	121		
Current 7 Day Period:		4/30/2017 - 5/6/2017			Prior 7 Day Period:		4/23/2017 - 4/29/2017			
Current 28 Day Period:		4/9/2017 - 5/6/2017			Prior 28 Day Period:		3/12/2017 - 4/8/2017			
Current YTD Day Period:		1/1/2017 - 5/6/2017			Prior YTD Period:		1/1/2016 - 5/6/2016			

Prepared by SPD Crime Analysis Office - Monday, May 08, 2017

NOTE: SPD moved from UCR to the NIBRS reporting standard on 10/4/16 following the transition to a new RMS System. [Numbers on CompStat reports prior to this date should not be used as a comparison to those on this report.](#) Additional info on these reporting standards can be found on the FBI website: <https://ucr.fbi.gov/nibrs-overview>

This chart represents Preliminary counts of selected crime categories from Police Case Reports. Full statistical analysis to determine the confidence level of this data has not been performed. The % change columns on the preliminary counts differ from the percentage change on the NIBRS crime report, sometimes significantly. The CompStat report is designed for operational use and includes only selected NIBRS categories and coding less complex than full NIBRS rules. Official statistics for these and other NIBRS categories can be found on WASPC & FBI websites once available.

Sunday - Saturday

4/30/2017 TO 5/6/2017

Other Jurisdiction/Unk District



A/C Offense Statute

Address

Reported Date

Dist

#Type!

#Typ