

SPOKANE POLICE DEPARTMENT

PRELIMINARY CITYWIDE UNIFORM CRIME REPORT



Preliminary UCR Counts

Period Ending: Saturday, January 02, 2016

INTERIM CHIEF OF POLICE

Patrick M. Dobrow

		7 Day Comparison			28 Day Comparison			YTD Comparison				
Part 1 Crime Categories		Current	Prior	Percent	Current	Prior	Percent	Current	Prior	Percent		
Violent	Criminal Homicide	0	1		3	0		0	0			
	Rape	0	0		0	5		0	0			
	Robbery - Commercial	2	0		2	2	0.00%	2	1	100.00%		
	Robbery - Person	5	4	25.00%	20	22	-9.09%	3	1	200.00%		
	Aggravated Assault - NonDV	6	7	-14.29%	18	20	-10.00%	0	3			
	Aggravated Assault - DV	3	0		10	16	-37.50%	1	4	-75.00%		
***Three of the robbery incidents noted above were shoplift related												
Violent Total:		16	12	33.33%	53	65	-18.46%	6	9	-33.33%		
Property	Burglary Residence	17	16	6.25%	84	76	10.53%	8	3	166.67%		
	Burglary Garage	12	12	0.00%	48	77	-37.66%	2	3	-33.33%		
	Burglary Commercial	7	5	40.00%	31	44	-29.55%	0	3			
	Larceny	175	166	5.42%	796	774	2.84%	45	44	2.27%		
	Vehicle Theft	43	49	-12.24%	159	130	22.31%	12	14	-14.29%		
	Arson	0	0		0	0		0	0			
Property Total:		254	248	2.42%	1118	1101	1.54%	67	67	0.00%		
Preliminary Part 1 Crime Totals:		270	260	3.85%	1171	1166	0.43%	73	76	-3.95%		
Current 7 Day Period:				12/27/2015 – 1/2/2016			Prior 7 Day Period:				12/20/2015 – 12/26/2015	
Current 28 Day Period:				12/6/2015 – 1/2/2016			Prior 28 Day Period:				11/8/2015 – 12/5/2015	
Current YTD Period:				1/1/2016 – 1/2/2016			Prior YTD Period:				1/1/2015 – 1/2/2015	

Prepared by SPD Crime Analysis Office - Monday, January 04, 2016

With the exception of criminal homicides, this chart represents preliminary counts of the original Police Incident Reports. Full statistical analysis to determine the confidence level of this data has not been performed. The % change columns on the preliminary incident count differ from the percentage change on the UCR crime report, sometimes significantly.

Preliminary incidents are reported following Uniform Crime Reporting standards of removing unfounded incidents from actual totals.



SPOKANE POLICE DEPARTMENT

PRELIMINARY CITYWIDE UNIFORM CRIME REPORT



Attempted Preliminary UCR Counts

Period Ending: Saturday, January 02, 2016

ATTEMPTED

Part 1 Crime Categories		7 Day Comparison			28 Day Comparison			YTD Comparison		
		Current	Prior	Percent	Current	Prior	Percent	Current	Prior	Percent
Violent	Criminal Homicide	0	0		0	0		0	0	
	Rape	0	0		0	0		0	0	
	Robbery - Commercial	0	0		1	0		0	0	
	Robbery - Person	0	0		1	3	-66.67%	0	0	
	Aggravated Assault - NonDV	0	0		0	0		0	0	
	Aggravated Assault - DV	0	0		0	0		0	0	
Violent Total:		0	0		2	3	-33.33%	0	0	
Property	Burglary Residence	2	1	100.00%	8	8	0.00%	1	2	-50.00%
	Burglary Garage	1	1	0.00%	10	15	-33.33%	1	0	
	Burglary Commercial	2	1	100.00%	3	7	-57.14%	0	0	
	Larceny	21	16	31.25%	67	46	45.65%	4	2	100.00%
	Vehicle Theft	3	2	50.00%	9	5	80.00%	1	0	
	Arson	0	0		0	0		0	0	
Property Total:		29	21	38.10%	97	81	19.75%	7	4	75.00%

ATTEMPTED

Preliminary Part 1 Crime Totals:	29	21	38.10%	99	84	17.86%	7	4	75.00%
---	----	----	--------	----	----	--------	---	---	--------

Current 7 Day Period: 12/27/2015 - 1/2/2016

Prior 7 Day Period: 12/20/2015 - 12/26/2015

Current 28 Day Period: 12/6/2015 - 1/2/2016

Prior 28 Day Period: 11/8/2015 - 12/5/2015

Current YTD Period: 1/1/2016 - 1/2/2016

Prior YTD Period: 1/1/2015 - 1/2/2015

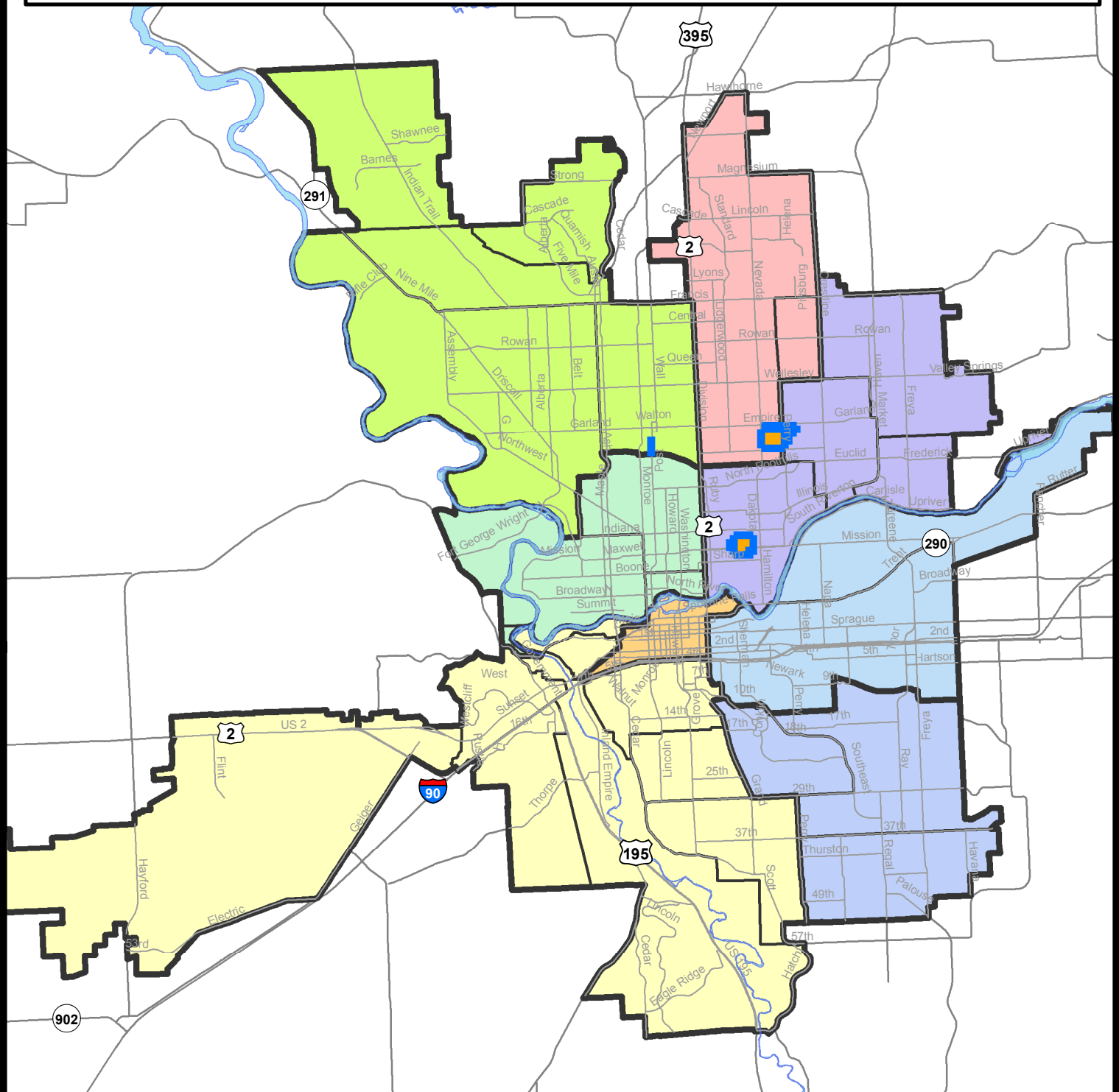
Prepared by SPD Crime Analysis Office - Monday, January 04, 2016

With the exception of criminal homicides, this chart represents preliminary counts of the original Police Incident Reports. Full statistical analysis to determine the confidence level of this data has not been performed. The % change columns on the preliminary incident count differ from the percentage change on the UCR crime report, sometimes significantly.

Preliminary incidents are reported following Uniform Crime Reporting standards of removing unfounded incidents from actual totals.



RESIDENTIAL BURGLARY HOT SPOT(S)



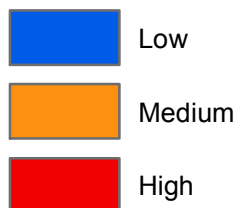
City of Spokane

Hot Spots

12/27/15-1/2/16

**Prepared By:
Crime Analysis Unit
Spokane Police Department**

Legend



*Incidents Represent RMS Call Types
Points may indicate multiple incidents*



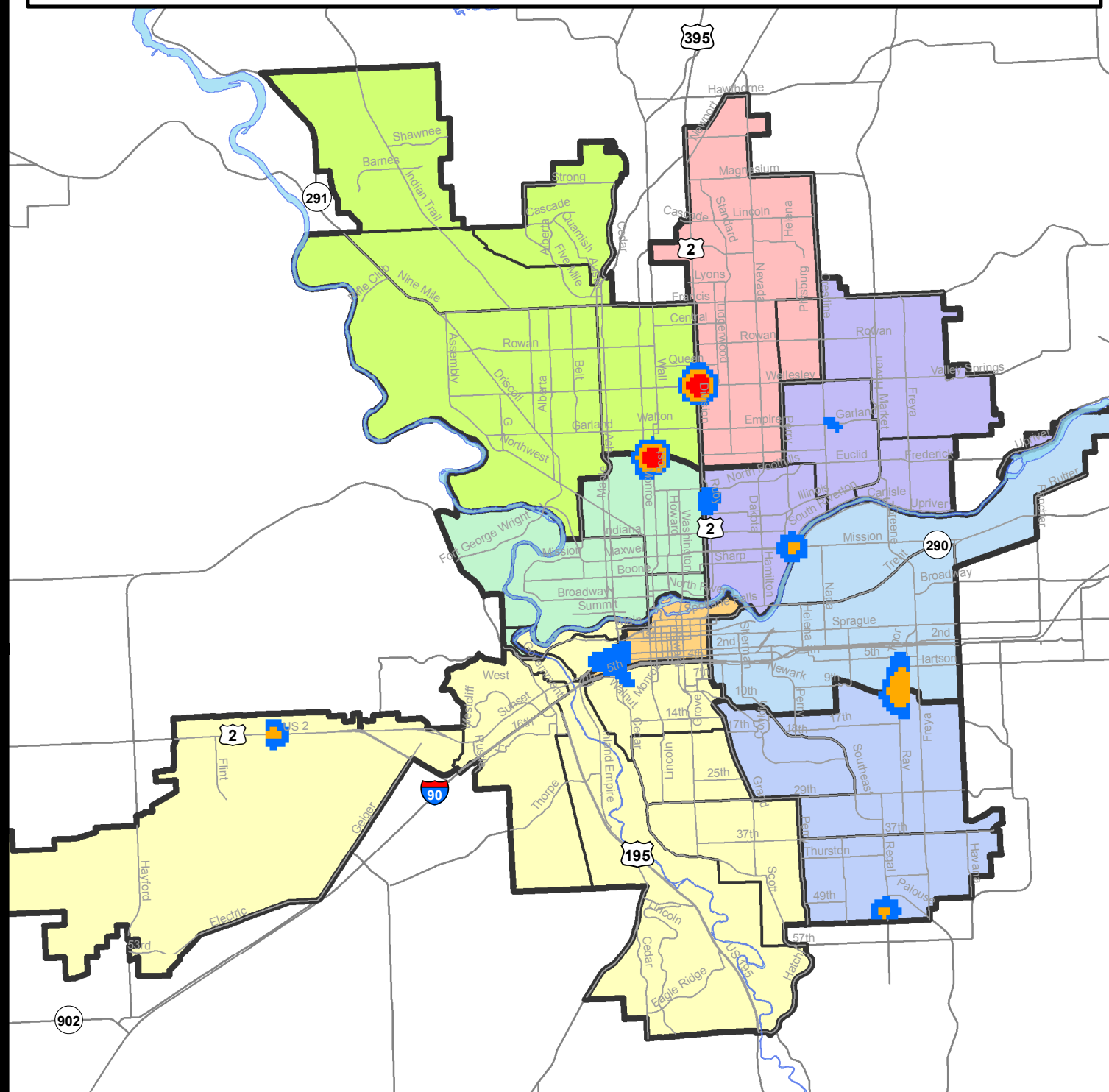
*For Additional Information on
Incidents pertaining to an
Area, Trend, or Pattern
Contact Information Analysis*

0 0.5 1 2 Miles



THIS IS NOT A LEGAL DOCUMENT:
The information shown on this map is compiled
from various sources and is subject to constant
revision. Information shown on this map should
not be used to determine the location of facilities
in relationship to property lines, section lines,
streets, etc.

VEHICLE THEFT HOT SPOT(S)



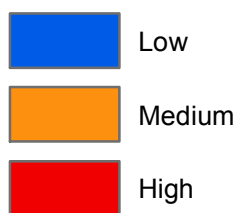
City of Spokane

Hot Spots

12/27/15-1/2/16

**Prepared By:
Crime Analysis Unit
Spokane Police Department**

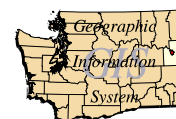
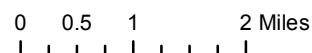
Legend



Incidents Represent RMS Call Types
Points may indicate multiple incidents

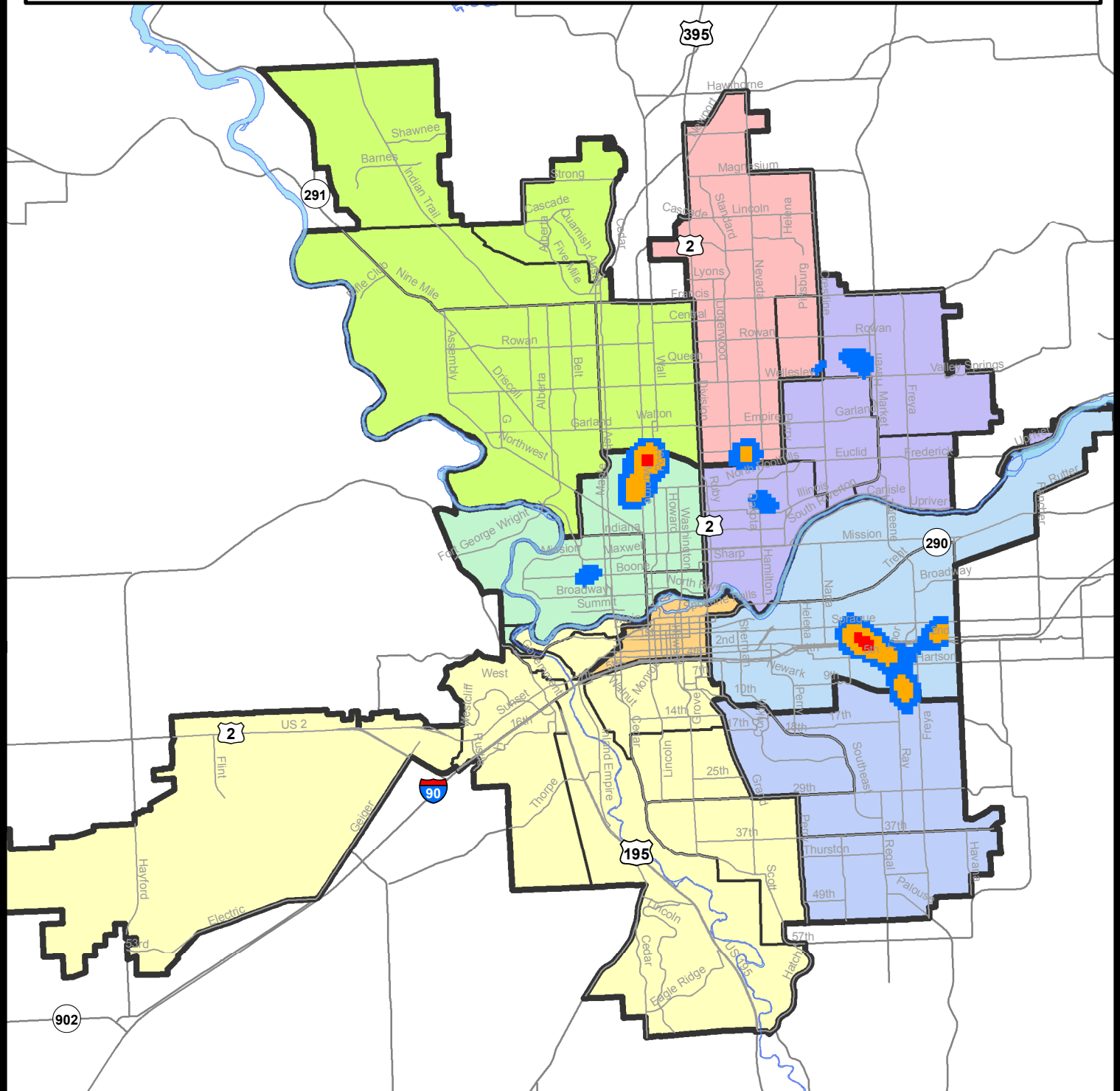


For Additional Information on Incidents pertaining to an Area, Trend, or Pattern Contact Information Analysis



THIS IS NOT A LEGAL DOCUMENT:
The information shown on this map is compiled from various sources and is subject to constant revision. Information shown on this map should not be used to determine the location of facilities in relationship to property lines, section lines, streets, etc.

VEHICLE RECOVERY HOT SPOT(S)



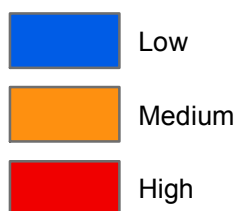
City of Spokane

Hot Spots

12/27/15-1/2/16

Prepared By:
Crime Analysis Unit
Spokane Police Department

Legend

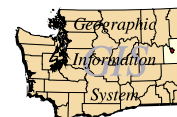


Incidents Represent RMS Call Types
Points may indicate multiple incidents



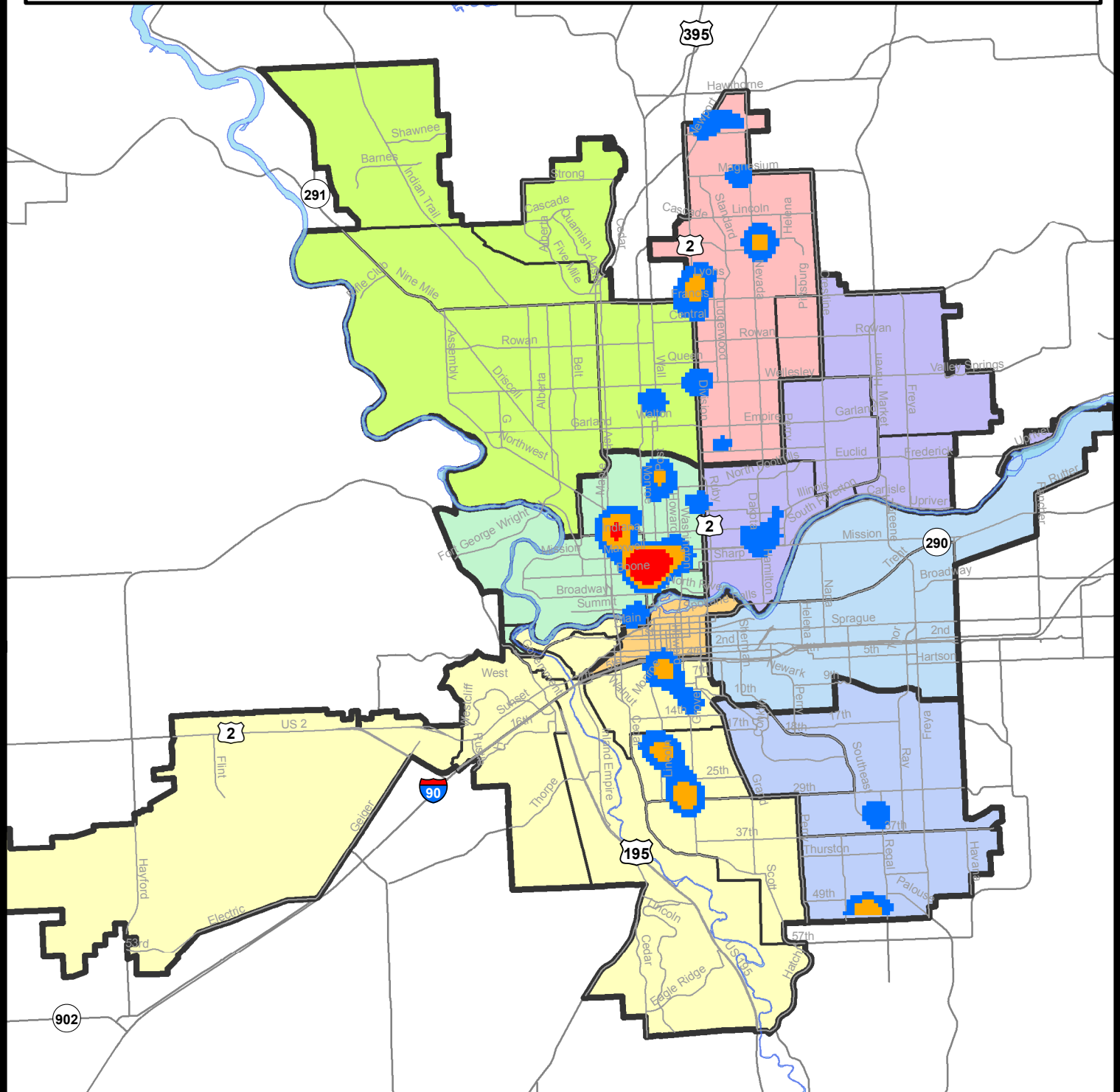
For Additional Information on
Incidents pertaining to an
Area, Trend, or Pattern
Contact Information Analysis

0 0.5 1 2 Miles



THIS IS NOT A LEGAL DOCUMENT:
The information shown on this map is compiled
from various sources and is subject to constant
revision. Information shown on this map should
not be used to determine the location of facilities
in relationship to property lines, section lines,
streets, etc.

VEHICLE PROWLING HOT SPOT(S)



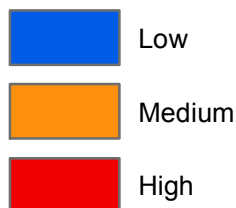
City of Spokane

Hot Spots

12/27/15-1/2/16

**Prepared By:
Crime Analysis Unit
Spokane Police Department**

Legend



*Incidents Represent RMS Call Types
Points may indicate multiple incidents*



*For Additional Information on
Incidents pertaining to an
Area, Trend, or Pattern
Contact Information Analysis*

0 0.5 1 2 Miles



THIS IS NOT A LEGAL DOCUMENT:
The information shown on this map is compiled
from various sources and is subject to constant
revision. Information shown on this map should
not be used to determine the location of facilities
in relationship to property lines, section lines,
streets, etc.

SPOKANE POLICE DEPARTMENT



NORTH Police Service Area

PSA Commander

Captain Tom Hendren

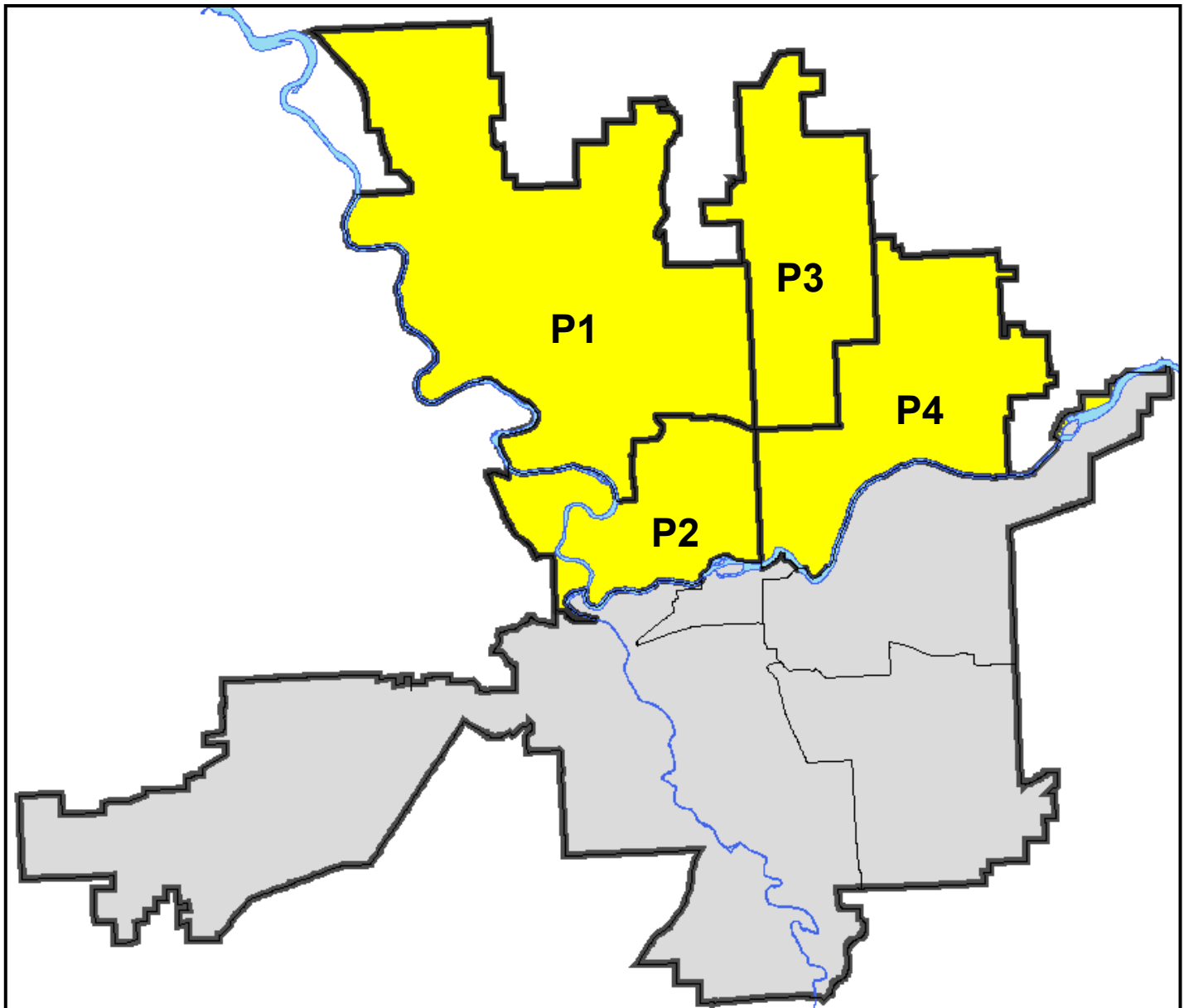
Period Ending: Saturday January 2, 2016

Northwest District (P1)

Central District (P2)

Neva-Wood District (P3)

Northeast District (P4)





North Police Service Area (P1, P2, P3 and P4)

Preliminary UCR Counts

Part 1 Crime Categories		7 Day Comparison			28 Day Comparison			YTD Comparison		
		Current	Prior	Percent	Current	Prior	Percent	Current	Prior	Percent
Violent	Criminal Homicide	0	1		2	0		0	0	
	Rape	0	0		0	3		0	0	
	Robbery - Commercial	2	0		2	2	0.00%	2	1	100.00%
	Robbery - Person	3	3	0.00%	11	14	-21.43%	2	1	100.00%
	Aggravated Assault - NonDV	4	4	0.00%	11	13	-15.38%	0	2	
	Aggravated Assault - DV	3	0		8	15	-46.67%	1	3	-66.67%
Violent Total:		12	8	50.00%	34	47	-27.66%	5	7	-28.57%
Property	Burglary Residence	12	11	9.09%	59	50	18.00%	5	1	400.00%
	Burglary Garage	10	9	11.11%	37	64	-42.19%	1	2	-50.00%
	Burglary Commercial	4	2	100.00%	13	28		0	1	
	Larceny	112	120	-6.67%	527	525	0.38%	27	29	-6.90%
	Vehicle Theft	24	38	-36.84%	105	97	8.25%	2	12	-83.33%
	Arson	0	0		0	0		0	0	
Property Total:		162	180	-10.00%	741	764	-3.01%	35	45	-22.22%
Preliminary Part 1 Crime Totals:		174	188	-7.45%	775	811	-4.44%	40	52	-23.08%
Current 7 Day Period:		12/27/2015 - 1/2/2016			Prior 7 Day Period:		12/20/2015 - 12/26/2015			
Current 28 Day Period:		12/6/2015 - 1/2/2016			Prior 28 Day Period:		11/8/2015 - 12/5/2015			
Current YTD Period:		1/1/2016 - 1/2/2016			Prior YTD Period:		1/1/2015 - 1/2/2015			

Prepared by SPD Crime Analysis Office - Monday, January 04, 2016

With the exception of criminal homicides, this chart represents preliminary counts of the original Police Incident Reports. Full statistical analysis to determine the confidence level of this data has not been performed. The % change columns on the preliminary incident count differ from the percentage change on the UCR crime report, sometimes significantly.

Preliminary incidents are reported following Uniform Crime Reporting standards of removing unfounded incidents from actual totals.



North Police Service Area (P1, P2, P3 and P4)



Attempted Preliminary UCR Counts

ATTEMPTED

Part 1 Crime Categories		7 Day Comparison			28 Day Comparison			YTD Comparison		
		Current	Prior	Percent	Current	Prior	Percent	Current	Prior	Percent
Violent	Criminal Homicide	0	0			0		0	0	
	Rape	0	0		0	0		0	0	
	Robbery - Commercial	0	0		1	0		0	0	
	Robbery - Person	0	0		1	1	0.00%	0	0	
	Aggravated Assault - NonDV	0	0		0	0		0	0	
	Aggravated Assault - DV	0	0		0	0		0	0	
Violent Total:		0	0		2	1	100.00%	0	0	
Property	Burglary Residence	1	1	0.00%	6	6	0.00%	0	1	
	Burglary Garage	0	1		9	13	-30.77%	0	0	
	Burglary Commercial	1	1	0.00%	2	7	-71.43%	0	0	
	Larceny	16	11	45.45%	43	29	48.28%	3	1	200.00%
	Vehicle Theft	2	2	0.00%	6	5	20.00%	1	0	
	Arson	0	0		0	0		0	0	
Property Total:		20	16	25.00%	66	60	10.00%	4	2	100.00%
ATTEMPTED Preliminary Part 1 Crime Totals:		20	16	25.00%	68	61	11.48%	4	2	100.00%

Current 7 Day Period: 12/27/2015 - 1/2/2016

Prior 7 Day Period: 12/20/2015 - 12/26/2015

Current 28 Day Period: 12/6/2015 - 1/2/2016

Prior 28 Day Period: 11/8/2015 - 12/5/2015

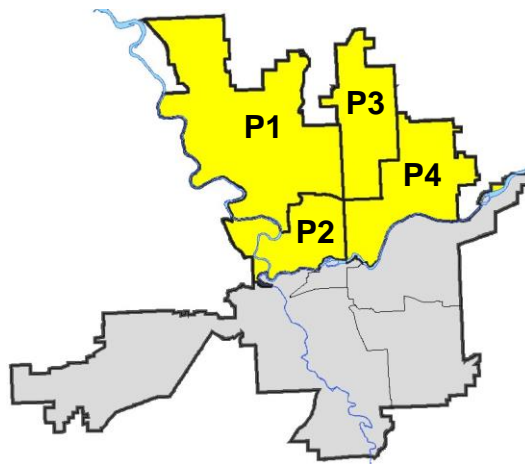
Current YTD Period: 1/1/2016 - 1/2/2016

Prior YTD Period: 1/1/2015 - 1/2/2015

Prepared by SPD Crime Analysis Office - Monday, January 04, 2016

With the exception of criminal homicides, this chart represents preliminary counts of the original Police Incident Reports. Full statistical analysis to determine the confidence level of this data has not been performed. The % change columns on the preliminary incident count differ from the percentage change on the UCR crime report, sometimes significantly.

Preliminary incidents are reported following Uniform Crime Reporting standards of removing unfounded incidents from actual totals.





NW - Northwest District (P1)

Preliminary UCR Counts

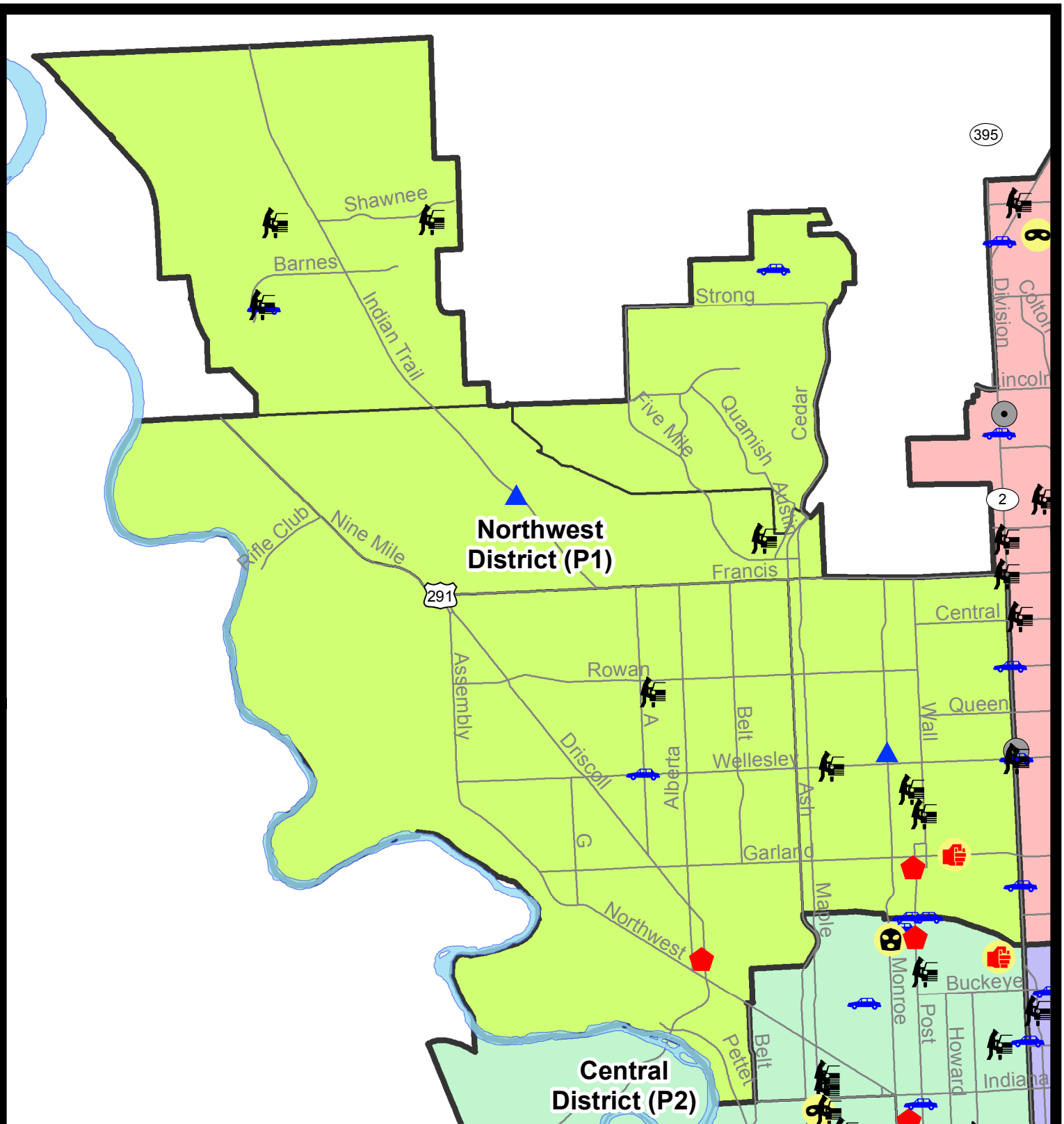
Part 1 Crime Categories		7 Day Comparison			28 Day Comparison			YTD Comparison		
		Current	Prior	Percent	Current	Prior	Percent	Current	Prior	Percent
Violent	Criminal Homicide	0	1		2	0		0	0	
	Rape	0	0		0	1		0	0	
	Robbery - Commercial	0	0		0	1		0	1	
	Robbery - Person	0	0		0	3		0	0	
	Aggravated Assault - NonDV	1	0		1	0		0	1	
	Aggravated Assault - DV	0	0		1	1	0.00%	0	1	
Violent Total:		1	1	0.00%	4	6	-33.33%	0	3	
Property	Burglary Residence	2	2	0.00%	9	9	0.00%	0	1	
	Burglary Garage	2	2	0.00%	7	23	-69.57%	1	1	0.00%
	Burglary Commercial	0	0		0	7		0	0	
	Larceny	21	26	-19.23%	116	117	-0.85%	3	3	0.00%
	Vehicle Theft	5	6	-16.67%	19	12	58.33%	0	2	
	Arson	0	0		0	0		0	0	
Property Total:		30	36	-16.67%	151	168	-10.12%	4	7	-42.86%
Preliminary Part 1 Crime Totals:		31	37	-16.22%	155	174	-10.92%	4	10	-60.00%
Current 7 Day Period:		12/27/2015 - 1/2/2016			Prior 7 Day Period:		12/20/2015 - 12/26/2015			
Current 28 Day Period:		12/6/2015 - 1/2/2016			Prior 28 Day Period:		11/8/2015 - 12/5/2015			
Current YTD Period:		1/1/2016 - 1/2/2016			Prior YTD Period:		1/1/2015 - 1/2/2015			

Prepared by SPD Crime Analysis Office - Monday, January 04, 2016

With the exception of criminal homicides, this chart represents preliminary counts of the original Police Incident Reports. Full statistical analysis to determine the confidence level of this data has not been performed. The % change columns on the preliminary incident count differ from the percentage change on the UCR crime report, sometimes significantly.

Preliminary incidents are reported following Uniform Crime Reporting standards of removing unfounded incidents from actual totals.





City of Spokane
Northwest District (P1)
Selected Crime Types
12/27/15-1/2/16
 Prepared By:
 Crime Analysis Unit
 Spokane Police Department

Legend

UCR Events



Aggravated Assault



Arson



Burglary Commercial



Burglary Garage



Burglary Residential



Death-Homicide



Rape



Robbery Bank



Robbery Commercial



Robbery Person



Vehicle Prowling



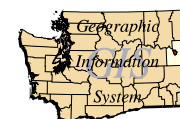
Vehicle Theft



*Incidents Represent RMS Call Types
 Points may indicate multiple incidents*

*For Additional Information on
 Incidents pertaining to an
 Area, Trend, or Pattern
 Contact Information Analysis*

0 0.2 0.4 0.6 0.8 1 Miles



THIS IS NOT A LEGAL DOCUMENT:
 The information shown on this map is compiled from various sources and is subject to constant revision. Information shown on this map should not be used to determine the location of facilities in relationship to property lines, section lines, streets, etc.

Sunday - Saturday

12/27/2015 TO 1/2/2016

NW - Northwest District (P1)



A/C	Offense	Address	Reported Date
------------	----------------	----------------	----------------------

SPA1BS

C	BURGLARY-GARAGE	3700 W INDIAN TRAIL RD	12/28/2015
C	VEH-PROWL	1800 W NORTHRIDGE CT	1/2/2016

SPA1FM

C	VEH-THEFT	1700 W BRIAR LN	12/30/2015
---	-----------	-----------------	------------

SPA1IT

C	VEH-PROWL	9500 N LOGANBERRY CT	12/27/2015
C	VEH-PROWL	8800 N SUNDANCE LN	12/30/2015
C	VEH-PROWL	5700 W SHAWNEE AV	12/30/2015
C	VEH-THEFT	8800 N SUNDANCE LN	12/30/2015

SPA1NH

C	ASSAULT-WEAPON	500 W GARLAND AV	12/31/2015
C	BURGLARY-FENCED AREA	4500 N DIVISION ST	12/28/2015
C	BURGLARY-GARAGE	4800 N MONROE ST	1/2/2016
C	BURGLARY-RESIDNTL	800 W PROVIDENCE AV	12/28/2015
C	VEH-PROWL	N CEDAR ST/W WELLESLEY AV	12/30/2015
C	VEH-PROWL	4400 N POST ST	12/31/2015
C	VEH-PROWL	4200 N WALL ST	12/31/2015
A	VEH-PROWL	6100 N STEVENS ST	12/31/2015
C	VEH-THEFT	800 W CORA AV	12/31/2015
C	VEH-THEFT	700 W CORA AV	12/31/2015
C	VEH-THEFT AUTO PARTS	3900 N HOWARD ST	12/31/2015

SPA1NW

C	BURGLARY-RESIDNTL	2500 W EUCLID AV	12/29/2015
C	VEH-PROWL	2800 W SANSON AV	12/28/2015
C	VEH-THEFT	2900 W WELLESLEY AV	12/30/2015
A	VEH-THEFT	2000 N HEMLOCK ST	1/1/2016



NW - Central District (P2)

Preliminary UCR Counts

Part 1 Crime Categories		7 Day Comparison			28 Day Comparison			YTD Comparison		
		Current	Prior	Percent	Current	Prior	Percent	Current	Prior	Percent
Violent	Criminal Homicide	0	0		0	0		0	0	
	Rape	0	0		0	0		0	0	
	Robbery - Commercial	1	0		1	1	0.00%	1	0	
	Robbery - Person	2	1	100.00%	4	2	100.00%	1	0	
	Aggravated Assault - NonDV	2	1	100.00%	3	5	-40.00%	0	1	
	Aggravated Assault - DV	1	0		2	2	0.00%	0	1	
Violent Total:		6	2	200.00%	10	10	0.00%	2	2	0.00%
Property	Burglary Residence	2	5	-60.00%	18	15	20.00%	1	0	
	Burglary Garage	1	1	0.00%	3	8	-62.50%	0	0	
	Burglary Commercial	0	1		2	7	-71.43%	0	1	
	Larceny	26	22	18.18%	95	114	-16.67%	8	3	166.67%
	Vehicle Theft	4	12	-66.67%	24	28	-14.29%	2	1	100.00%
	Arson	0	0		0	0		0	0	
Property Total:		33	41	-19.51%	142	172	-17.44%	11	5	120.00%
Preliminary Part 1 Crime Totals:		39	43	-9.30%	152	182	-16.48%	13	7	85.71%

Current 7 Day Period: 12/27/2015 - 1/2/2016

Prior 7 Day Period: 12/20/2015 - 12/26/2015

Current 28 Day Period: 12/6/2015 - 1/2/2016

Prior 28 Day Period: 11/8/2015 - 12/5/2015

Current YTD Period: 1/1/2016 - 1/2/2016

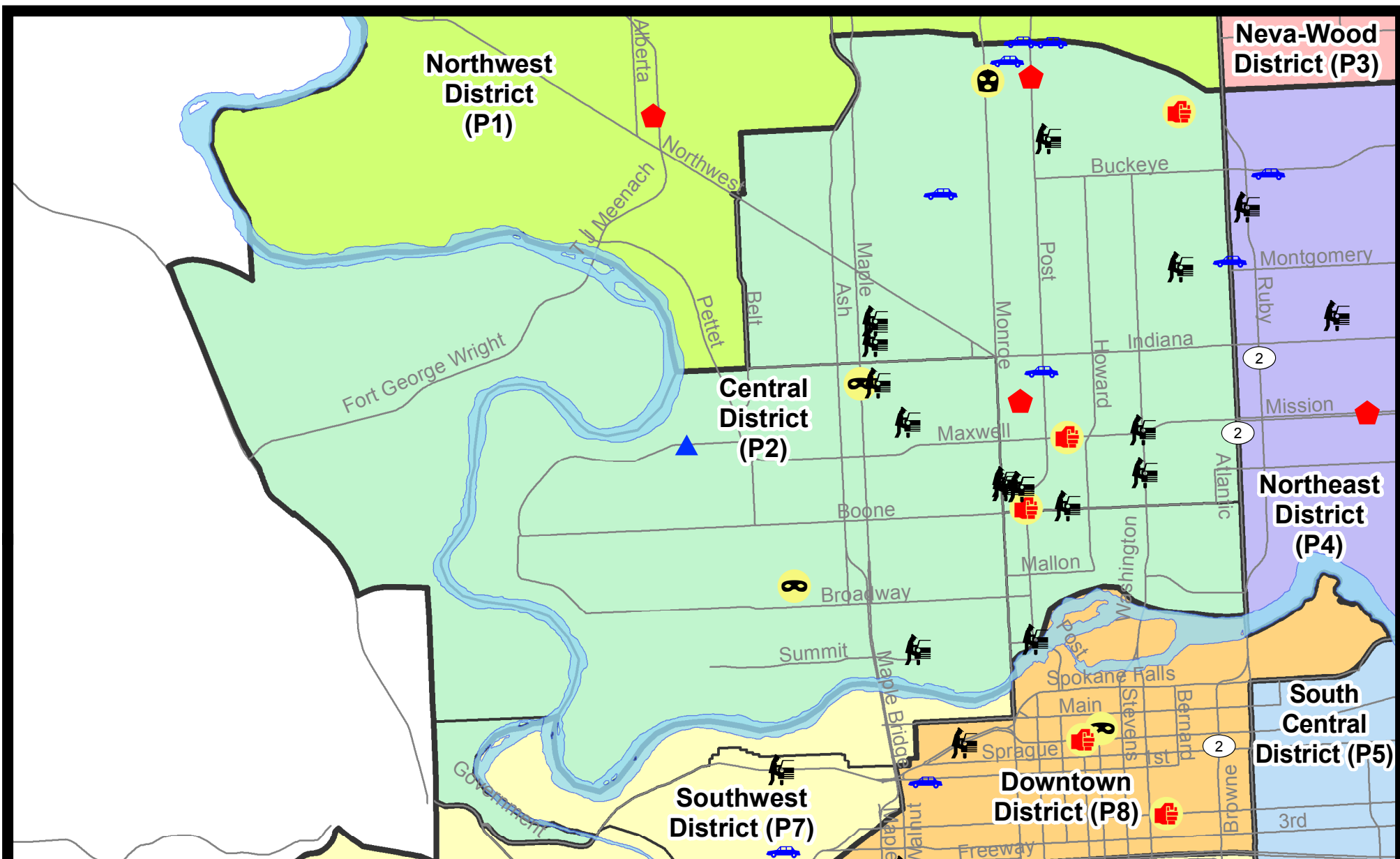
Prior YTD Period: 1/1/2015 - 1/2/2015


Prepared by SPD Crime Analysis Office - Monday, January 04, 2016

With the exception of criminal homicides, this chart represents preliminary counts of the original Police Incident Reports. Full statistical analysis to determine the confidence level of this data has not been performed. The % change columns on the preliminary incident count differ from the percentage change on the UCR crime report, sometimes significantly.

Preliminary incidents are reported following Uniform Crime Reporting standards of removing unfounded incidents from actual totals.




















City of Spokane
Central District (P2)
Selected Crime Types
12/27/15-1/2/16
 Prepared By:
 Crime Analysis Unit
 Spokane Police Department

Legend




UCR Events

	Aggravated Assault		Burglary Garage		Rape		Robbery Person
	Arson		Burglary Residential		Robbery Bank		Vehicle Prowling
	Burglary Commercial		Death-Homicide		Robbery Commercial		Vehicle Theft



For Additional Information on Incidents
 pertaining to an Area, Trend, or Pattern
 Contact Information Analysis

0 0.2 0.4 0.6 Miles

THIS IS NOT A LEGAL DOCUMENT.
 The information shown on this map is compiled
 from various sources and is subject to constant
 revision. Information shown on this map should
 not be used to determine the location of facilities
 in relationship to property lines, section lines,
 avenues, etc.

Incidents Represent RMS Call Types
 Points may indicate multiple incidents

Sunday - Saturday

12/27/2015 TO 1/2/2016

NW Central District (P2)



A/C	Offense	Address	Reported Date
<u>SPA2EG</u>			
C	ASSAULT-SUB BDLY HARM	200 W PARK PL	12/27/2015
C	ASSAULT-SUB BDLY HARM	1200 N LINCOLN ST	12/30/2015
C	ASSAULT-SUB BDLY HARM	700 W MAXWELL AV	12/31/2015
C	BURGLARY-RESIDNTL	900 W AUGUSTA AV	12/29/2015
C	BURGLARY-RESIDNTL	3200 N POST ST	1/1/2016
C	ROBBERY-COMMERCIAL	3200 N MONROE ST	1/2/2016
A	VEH-PROWL	600 W BUCKEYE AV	12/27/2015
A	VEH-PROWL	600 W SPOFFORD AV	12/28/2015
A	VEH-PROWL	700 W EUCLID AV	12/29/2015
C	VEH-PROWL	700 W BOONE AV	12/29/2015
C	VEH-PROWL	1300 N WASHINGTON ST	12/29/2015
A	VEH-PROWL	1400 W KNOX AV	12/29/2015
C	VEH-PROWL	1500 W SHANNON AV	12/29/2015
C	VEH-PROWL	1500 N WASHINGTON ST	12/29/2015
C	VEH-PROWL	200 W MONTGOMERY AV	12/30/2015
C	VEH-PROWL	1500 W KNOX AV	12/30/2015
C	VEH-PROWL	1300 N MONROE ST	12/30/2015
C	VEH-PROWL	900 W SHARP AV	12/30/2015
C	VEH-PROWL	900 W SHARP AV	12/30/2015
C	VEH-PROWL	900 W SHARP AV	12/30/2015
C	VEH-PROWL	700 W WAVERLY PL	1/1/2016
C	VEH-PROWL	1300 N MONROE ST	1/1/2016
A	VEH-PROWL	2300 N MONROE ST	1/2/2016
C	VEH-THEFT	3300 N LINCOLN ST	12/28/2015
C	VEH-THEFT	1200 W CHELAN AV	12/31/2015
C	VEH-THEFT	800 W NORA AV	1/1/2016
C	VEH-THEFT	2300 N DIVISION ST	1/2/2016
C	VEH-THEFT AUTO PARTS	100 W NORA AV	12/28/2015
<u>SPA2RS</u>			
C	VEH-PROWL	N LINCOLN ST/N POST ST	12/30/2015
<u>SPA2WC</u>			
C	BURGLARY-GARAGE	2400 W MISSION AV	12/27/2015
C	ROBBERY	N MAPLE ST/W NORA AV	12/29/2015
C	ROBBERY	1900 W MALLON AV	1/1/2016
A	VEH-PROWL	1100 W SHARP AV	12/27/2015
C	VEH-PROWL	1400 W SPOFFORD AV	12/27/2015
C	VEH-PROWL	1500 W NORA AV	12/29/2015
C	VEH-PROWL	N CEDAR ST/W HIGHLINE LN	1/1/2016
A	VEH-PROWL	1200 N MADISON ST	1/1/2016



NE - Neva-Wood District (P3)

Preliminary UCR Counts

Part 1 Crime Categories		7 Day Comparison			28 Day Comparison			YTD Comparison		
		Current	Prior	Percent	Current	Prior	Percent	Current	Prior	Percent
Violent	Criminal Homicide	0	0		0	0		0	0	
	Rape	0	0		0	2		0	0	
	Robbery - Commercial	0	0		0	0		0	0	
	Robbery - Person	1	1	0.00%	5	4	25.00%	1	0	
	Aggravated Assault - NonDV	0	0		1	4	-75.00%	0	0	
	Aggravated Assault - DV	1	0		1	7	-85.71%	1	1	0.00%
Violent Total:		2	1	100.00%	7	17	-58.82%	2	1	100.00%
Property	Burglary Residence	5	3	66.67%	18	17	5.88%	3	0	
	Burglary Garage	6	5	20.00%	19	20	-5.00%	0	1	
	Burglary Commercial	3	1	200.00%	7	8	-12.50%	0	0	
	Larceny	49	44	11.36%	214	179	19.55%	12	14	-14.29%
	Vehicle Theft	8	9	-11.11%	30	28	7.14%	0	2	
	Arson	0	0		0	0		0	0	
Property Total:		71	62	14.52%	288	252	14.29%	15	17	-11.76%
Preliminary Part 1 Crime Totals:		73	63	15.87%	295	269	9.67%	17	18	-5.56%

Current 7 Day Period: 12/27/2015 - 1/2/2016

Prior 7 Day Period: 12/20/2015 - 12/26/2015

Current 28 Day Period: 12/6/2015 - 1/2/2016

Prior 28 Day Period: 11/8/2015 - 12/5/2015

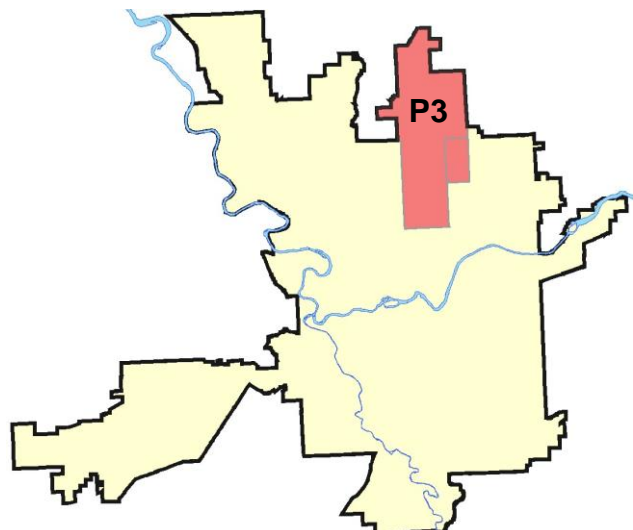
Current YTD Period: 1/1/2016 - 1/2/2016

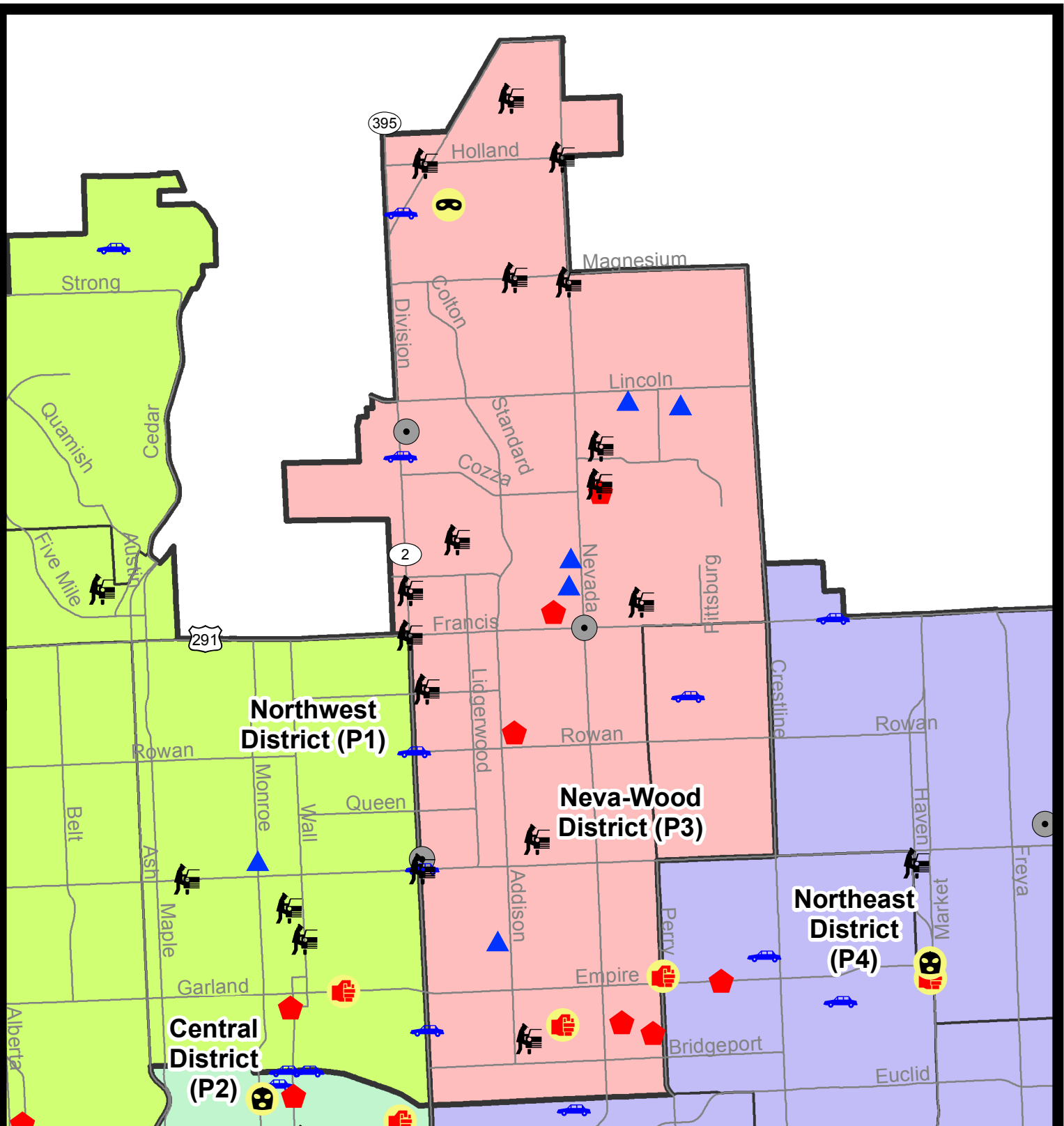
Prior YTD Period: 1/1/2015 - 1/2/2015

Prepared by SPD Crime Analysis Office - Monday, January 04, 2016

With the exception of criminal homicides, this chart represents preliminary counts of the original Police Incident Reports. Full statistical analysis to determine the confidence level of this data has not been performed. The % change columns on the preliminary incident count differ from the percentage change on the UCR crime report, sometimes significantly.

Preliminary incidents are reported following Uniform Crime Reporting standards of removing unfounded incidents from actual totals.





City of Spokane
Neva-Wood District (P3)
Selected Crime Types
12/27/15-1/2/16
Prepared By:
Crime Analysis Unit
Spokane Police Department

Legend

UCR Events



Aggravated Assault



Arson



Burglary Commercial



Burglary Garage



Burglary Residential



Death-Homicide



Rape



Robbery Bank



Robbery Commercial



Robbery Person



Vehicle Prowling



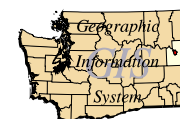
Vehicle Theft



*Incidents Represent RMS Call Types
 Points may indicate multiple incidents*

*For Additional Information on
 Incidents pertaining to an
 Area, Trend, or Pattern
 Contact Information Analysis*

0 0.2 0.4 0.6 0.8 Miles



THIS IS NOT A LEGAL DOCUMENT:
 The information shown on this map is compiled
 from various sources and is subject to constant
 revision. Information shown on this map should
 not be used to determine the location of facilities
 in relationship to property lines, section lines,
 streets, etc.

Sunday - Saturday

12/27/2015 TO 1/2/2016



NE - Neva-Wood District (P3)

<u>A/C</u>	<u>Offense</u>	<u>Address</u>	<u>Reported Date</u>
<u>SPB3NL</u>			
C	ASSAULT-SUB BDLY HARM	700 E GORDON AV	1/1/2016
C	BURGLARY-COMMERCIAL	1000 E FRANCIS AV	12/27/2015
C	BURGLARY-COMMERCIAL	4700 N DIVISION ST	12/28/2015
C	BURGLARY-COMMERCIAL	7600 N DIVISION ST	12/31/2015
C	BURGLARY-FENCED AREA	1100 E LONGFELLOW AV	12/29/2015
C	BURGLARY-GARAGE	1700 E LINCOLN RD	12/27/2015
C	BURGLARY-GARAGE	7800 N MORTON ST	12/27/2015
C	BURGLARY-GARAGE	900 E HOLYOKE AV	12/27/2015
C	BURGLARY-GARAGE	900 E BEACON AV	12/28/2015
C	BURGLARY-GARAGE	1700 E LINCOLN RD	12/29/2015
C	BURGLARY-GARAGE	400 E ROCKWELL AV	12/31/2015
C	BURGLARY-RESIDNTL	6400 N CINCINNATI ST	12/27/2015
A	BURGLARY-RESIDNTL	900 E RICH AV	12/28/2015
C	BURGLARY-RESIDNTL	500 E NEBRASKA AV	12/30/2015
C	BURGLARY-RESIDNTL	1100 E GORDON AV	1/1/2016
C	BURGLARY-RESIDNTL	1100 E COZZA DR	1/1/2016
C	BURGLARY-RESIDNTL	1300 E GLASS AV	1/1/2016
C	ROBBERY	9200 N COLTON ST	1/2/2016
C	VEH-PROWL	1000 E COZZA DR	12/27/2015
C	VEH-PROWL	9700 N NEWPORT HY	12/27/2015
A	VEH-PROWL	9700 N NEWPORT HY	12/28/2015
C	VEH-PROWL	1000 E COZZA DR	12/28/2015
C	VEH-PROWL	600 E MAGNESIUM RD	12/28/2015
C	VEH-PROWL	N DIVISION ST/E FRANCIS AV	12/28/2015
C	VEH-PROWL	100 E WEDGEWOOD AV	12/29/2015
C	VEH-PROWL	5900 N RUBY ST	12/29/2015
C	VEH-PROWL	1000 E SHARPSBURG AV	12/29/2015
C	VEH-PROWL	500 E GLASS AV	12/29/2015
C	VEH-PROWL	6600 N DIVISION ST	12/29/2015
A	VEH-PROWL	6600 N DIVISION ST	12/29/2015
C	VEH-PROWL	E HOLLAND AV/N NEVADA ST	12/29/2015
C	VEH-PROWL	4700 N DIVISION ST	12/30/2015
C	VEH-PROWL	E HOLLAND AV/N NEWPORT HY	12/30/2015
A	VEH-PROWL	100 E COURTLAND AV	1/1/2016
C	VEH-PROWL	6400 N PERRY ST	1/1/2016
C	VEH-PROWL	600 E WABASH AV	1/1/2016
C	VEH-PROWL	8600 N NEVADA ST	1/1/2016
C	VEH-PROWL	4700 N DIVISION ST	1/2/2016
C	VEH-THEFT	N DIVISION ST/E GORDON AV	12/27/2015
C	VEH-THEFT	4700 N DIVISION ST	12/28/2015
C	VEH-THEFT	N DIVISION ST/E ROWAN AV	12/29/2015
A	VEH-THEFT	8800 N HILL N DALE ST	12/30/2015

For protection of victim privacy, the entire address on sexual assault crimes has been redacted.

A/C	Offense	Address	Reported Date
C	VEH-THEFT	7500 N DIVISION ST	12/30/2015
C	VEH-THEFT	9100 N NEWPORT HY	12/30/2015
C	VEH-THEFT	4700 N DIVISION ST	12/31/2015
C	VEH-THEFT	4700 N DIVISION ST	12/31/2015
C	VEH-THEFT AUTO PARTS	500 E CROWN AV	1/1/2016
C	VEH-THEFT PLATES/TABS	900 E NORTH AV	12/31/2015
C	VEH-THEFT PLATES/TABS	5600 N DIVISION ST	1/1/2016
C	VEH-THEFT-TRAILER	3100 N NEVADA ST	12/30/2015

SPB3WH

C	VEH-THEFT	1600 E COLUMBIA AV	12/28/2015
---	-----------	--------------------	------------



NE - Northeast District (P4)

Preliminary UCR Counts

Part 1 Crime Categories		7 Day Comparison			28 Day Comparison			YTD Comparison		
		Current	Prior	Percent	Current	Prior	Percent	Current	Prior	Percent
Violent	Criminal Homicide	0	0		0	0		0	0	
	Rape	0	0		0	0		0	0	
	Robbery - Commercial	1	0		1	0		1	0	
	Robbery - Person	0	1		2	5	-60.00%	0	1	
	Aggravated Assault - NonDV	1	3	-66.67%	6	4	50.00%	0	0	
	Aggravated Assault - DV	1	0		4	5	-20.00%	0	0	
Violent Total:		3	4	-25.00%	13	14	-7.14%	1	1	0.00%
Property	Burglary Residence	3	1	200.00%	14	9	55.56%	1	0	
	Burglary Garage	1	1	0.00%	8	13	-38.46%	0	0	
	Burglary Commercial	1	0		4	6	-33.33%	0	0	
	Larceny	16	28	-42.86%	102	115	-11.30%	4	9	-55.56%
	Vehicle Theft	7	11	-36.36%	32	29	10.34%	0	7	
	Arson	0	0		0	0		0	0	
Property Total:		28	41	-31.71%	160	172	-6.98%	5	16	-68.75%
Preliminary Part 1 Crime Totals:		31	45	-31.11%	173	186	-6.99%	6	17	-64.71%

Current 7 Day Period: 12/27/2015 - 1/2/2016

Prior 7 Day Period: 12/20/2015 - 12/26/2015

Current 28 Day Period: 12/6/2015 - 1/2/2016

Prior 28 Day Period: 11/8/2015 - 12/5/2015

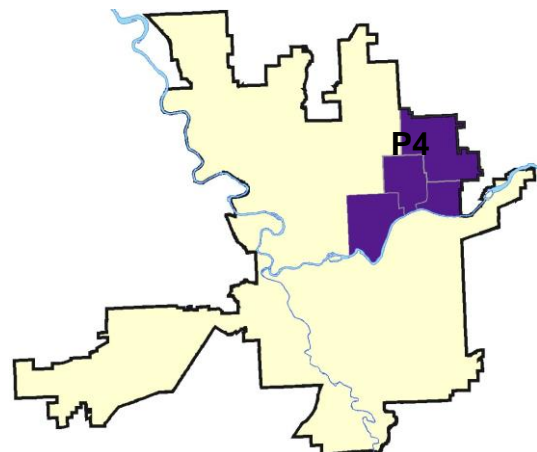
Current YTD Period: 1/1/2016 - 1/2/2016

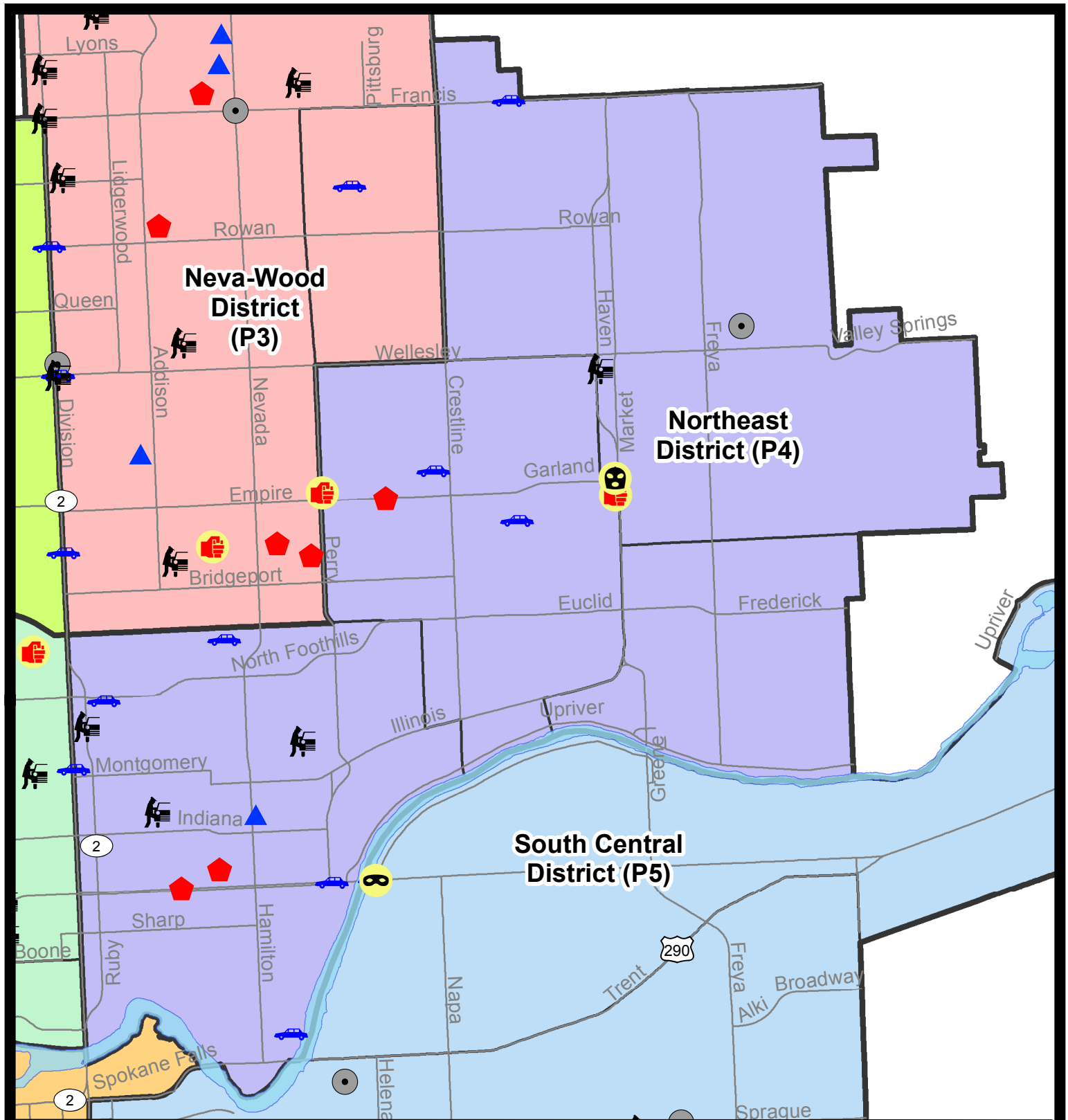
Prior YTD Period: 1/1/2015 - 1/2/2015

Prepared by SPD Crime Analysis Office - Monday, January 04, 2016

With the exception of criminal homicides, this chart represents preliminary counts of the original Police Incident Reports. Full statistical analysis to determine the confidence level of this data has not been performed. The % change columns on the preliminary incident count differ from the percentage change on the UCR crime report, sometimes significantly.

Preliminary incidents are reported following Uniform Crime Reporting standards of removing unfounded incidents from actual totals.





City of Spokane
Northeast District (P4)
Selected
Crime Types
12/27/15-1/2/16
Prepared By:
Crime Analysis Unit
Spokane Police Department

Legend

UCR Events



Burglary Residential



Aggravated Assault



Arson



Burglary Commercial



Burglary Garage



Death-Homicide



Rape



Robbery Bank



Robbery Commercial



Robbery Person



Vehicle Prowling



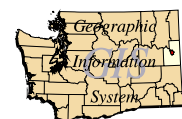
Vehicle Theft



*Incidents Represent RMS Call Types
 Points may indicate multiple incidents*

*For Additional Information on
 Incidents pertaining to an
 Area, Trend, or Pattern
 Contact Information Analysis*

0 0.2 0.4 0.6 Miles



THIS IS NOT A LEGAL DOCUMENT:
 The information shown on this map is compiled
 from various sources and is subject to constant
 revision. Information shown on this map should
 not be used to determine the location of facilities
 in relationship to property lines, section lines,
 streets, etc.

Sunday - Saturday

12/27/2015 TO 1/2/2016



NE - Northeast District (P4)

A/C	Offense	Address	Reported Date
------------	----------------	----------------	----------------------

SPB4BE

C	ASSAULT-SUB BDLY HARM	1400 E GARLAND AV	12/28/2015
C	ASSAULT-WEAPON	3800 N MARKET ST	12/31/2015
C	BURGLARY-RESIDNTL	1700 E EMPIRE AV	12/30/2015
C	VEH-THEFT	4000 N MARTIN ST	12/27/2015
C	VEH-THEFT	3700 N COOK ST	12/31/2015

SPB4HI

C	BURGLARY-COMMERCIAL	3800 E BROAD AV	12/30/2015
C	ROBBERY-COMMERCIAL	3900 N MARKET ST	1/1/2016
C	VEH-PROWL	3000 E HOFFMAN AV	1/1/2016
C	VEH-THEFT	2500 E FRANCIS AV	12/28/2015

SPB4LO

A	BURGLARY-COMMERCIAL	200 E INDIANA AV	12/29/2015
C	BURGLARY-GARAGE	900 E BALDWIN AV	12/31/2015
C	BURGLARY-RESIDNTL	500 E MISSION AV	12/28/2015
C	BURGLARY-RESIDNTL	700 E AUGUSTA AV	1/1/2016
C	VEH-PROWL	2400 N MORTON ST	12/27/2015
A	VEH-PROWL	900 E MISSION AV	12/27/2015
C	VEH-PROWL	2500 N RUBY ST	12/27/2015
C	VEH-PROWL	400 E BALDWIN AV	12/28/2015
A	VEH-PROWL	1200 E INDIANA AV	12/28/2015
A	VEH-PROWL	800 E AUGUSTA AV	12/29/2015
C	VEH-THEFT	3000 N CINCINNATI ST	12/27/2015
C	VEH-THEFT	700 N SUPERIOR ST	12/28/2015
C	VEH-THEFT	200 E NORTH FOOTHILLS DR	12/29/2015
C	VEH-THEFT	1400 E MISSION AV	12/30/2015
A	VEH-THEFT AUTO PARTS	200 E INDIANA AV	12/30/2015

SPOKANE POLICE DEPARTMENT



SOUTH **Police Service Area**

PSA Commander

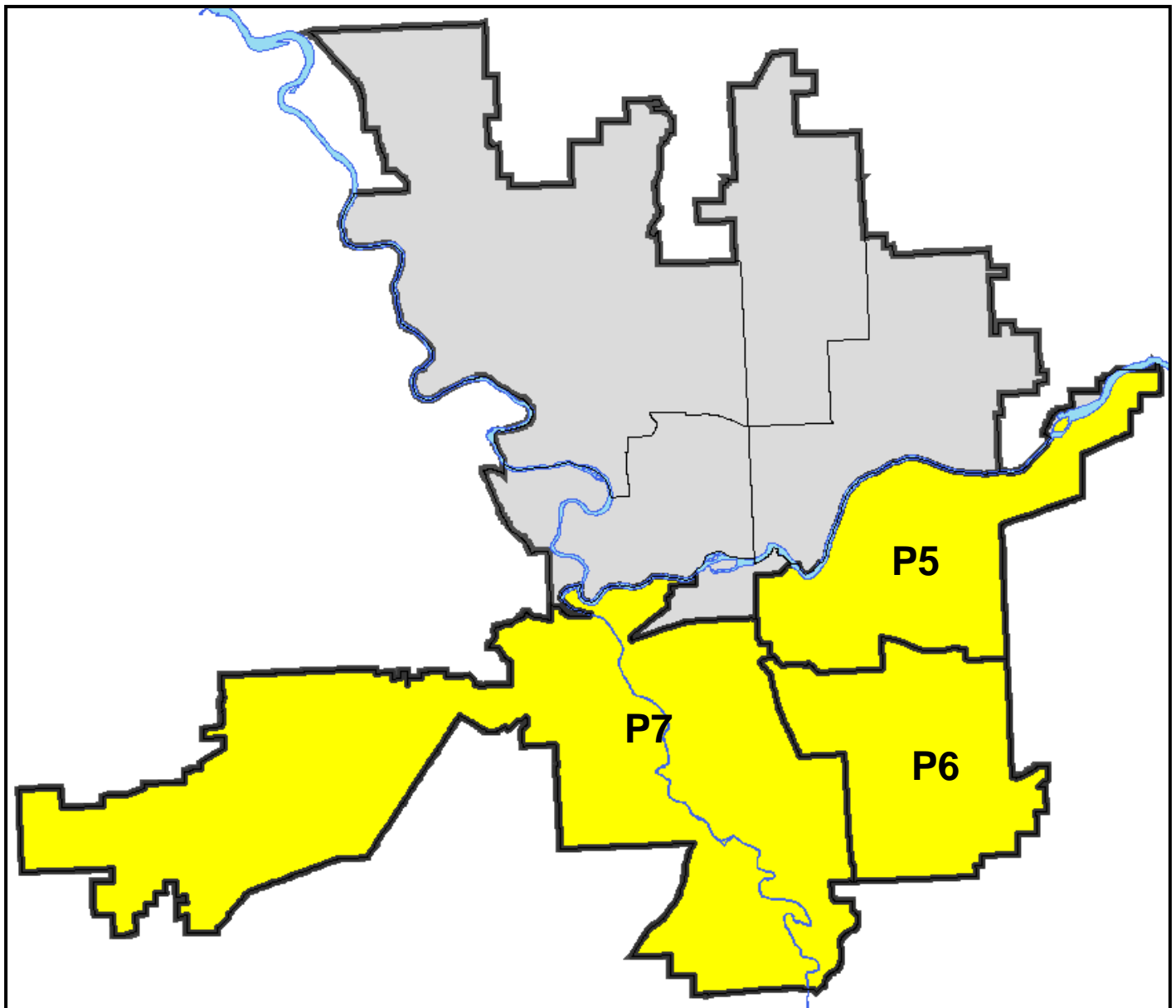
Captain Dave Richards

Period Ending: Saturday January 2, 2016

South Central District (P5)

Southeast District (P6)

Southwest District (P7)





South Police Service Area (P5, P6 and P7)

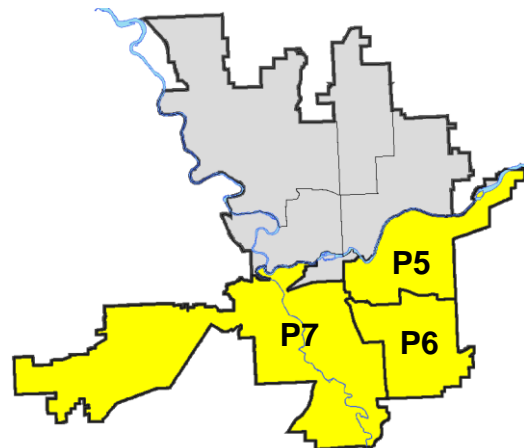
Preliminary UCR Counts

Part 1 Crime Categories		7 Day Comparison			28 Day Comparison			YTD Comparison		
		Current	Prior	Percent	Current	Prior	Percent	Current	Prior	Percent
Violent	Criminal Homicide	0	0		1	0		0	0	
	Rape	0	0		0	1		0	0	
	Robbery - Commercial	0	0		0	0		0	0	
	Robbery - Person	1	0		3	5	-40.00%	0	0	
	Aggravated Assault - NonDV	0	3		4	5	-20.00%	0	1	
	Aggravated Assault - DV	0	0		2	1	100.00%	0	1	
Violent Total:		1	3	-66.67%	10	12	-16.67%	0	2	
Property	Burglary Residence	5	5	0.00%	25	26	-3.85%	3	1	200.00%
	Burglary Garage	2	3	-33.33%	11	13	-15.38%	1	1	0.00%
	Burglary Commercial	3	2	50.00%	17	14		0	0	
	Larceny	49	35	40.00%	208	193	7.77%	11	13	-15.38%
	Vehicle Theft	17	10	70.00%	48	31	54.84%	10	2	400.00%
	Arson	0	0		0	0		0	0	
Property Total:		76	55	38.18%	309	277	11.55%	25	17	47.06%
Preliminary Part 1 Crime Totals:		77	58	32.76%	319	289	10.38%	25	19	31.58%
Current 7 Day Period:		12/27/2015 - 1/2/2016			Prior 7 Day Period:		12/20/2015 - 12/26/2015			
Current 28 Day Period:		12/6/2015 - 1/2/2016			Prior 28 Day Period:		11/8/2015 - 12/5/2015			
Current YTD Period:		1/1/2016 - 1/2/2016			Prior YTD Period:		1/1/2015 - 1/2/2015			

Prepared by SPD Crime Analysis Office - Monday, January 04, 2016

With the exception of criminal homicides, this chart represents preliminary counts of the original Police Incident Reports. Full statistical analysis to determine the confidence level of this data has not been performed. The % change columns on the preliminary incident count differ from the percentage change on the UCR crime report, sometimes significantly.

Preliminary incidents are reported following Uniform Crime Reporting standards of removing unfounded incidents from actual totals.





South Police Service Area (P5, P6 and P7)

Attempted Preliminary UCR Counts

ATTEMPTED

Part 1 Crime Categories		7 Day Comparison			28 Day Comparison			YTD Comparison		
		Current	Prior	Percent	Current	Prior	Percent	Current	Prior	Percent
Violent	Criminal Homicide	0	0		0	0		0	0	
	Rape	0	0		0	0		0	0	
	Robbery - Commercial	0	0		0	0		0	0	
	Robbery - Person	0	0		0	0		0	0	
	Aggravated Assault - NonDV	0	0		0	0		0	0	
	Aggravated Assault - DV	0	0		0	0		0	0	
Violent Total:		0	0		0	0		0	0	
Property	Burglary Residence	1	0		2	2	0.00%	1	1	0.00%
	Burglary Garage	1	0		1	2	-50.00%	1	0	
	Burglary Commercial	1	0		1	0		0	0	
	Larceny	5	5	0.00%	21	14	50.00%	1	1	0.00%
	Vehicle Theft	1	0		3	0		0	0	
	Arson	0	0		0	0		0	0	
Property Total:		9	5	80.00%	28	18	55.56%	3	2	50.00%
ATTEMPTED Preliminary Part 1 Crime Totals:		9	5	80.00%	28	18	55.56%	3	2	50.00%

Current 7 Day Period: 12/27/2015 - 1/2/2016

Prior 7 Day Period: 12/20/2015 - 12/26/2015

Current 28 Day Period: 12/6/2015 - 1/2/2016

Prior 28 Day Period: 11/8/2015 - 12/5/2015

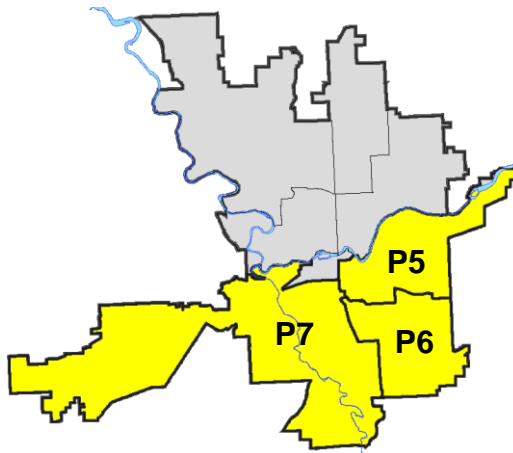
Current YTD Period: 1/1/2016 - 1/2/2016

Prior YTD Period: 1/1/2015 - 1/2/2015

Prepared by SPD Crime Analysis Office - Monday, January 04, 2016

With the exception of criminal homicides, this chart represents preliminary counts of the original Police Incident Reports. Full statistical analysis to determine the confidence level of this data has not been performed. The % change columns on the preliminary incident count differ from the percentage change on the UCR crime report, sometimes significantly.

Preliminary incidents are reported following Uniform Crime Reporting standards of removing unfounded incidents from actual totals.





SE - South Central District (P5)

Preliminary UCR Counts

Part 1 Crime Categories		7 Day Comparison			28 Day Comparison			YTD Comparison		
		Current	Prior	Percent	Current	Prior	Percent	Current	Prior	Percent
Violent	Criminal Homicide	0	0		0	0		0	0	
	Rape	0	0		0	0		0	0	
	Robbery - Commercial	0	0		0	0		0	0	
	Robbery - Person	1	0		3	4	-25.00%	0	0	
	Aggravated Assault - NonDV	0	2		3	3	0.00%	0	0	
	Aggravated Assault - DV	0	0		1	1	0.00%	0	0	
Violent Total:		1	2	-50.00%	7	8	-12.50%	0	0	
Property	Burglary Residence	3	2	50.00%	12	9	33.33%	2	1	100.00%
	Burglary Garage	1	0		2	8	-75.00%	1	0	
	Burglary Commercial	3	2	50.00%	12	6	100.00%	0	0	
	Larceny	12	16	-25.00%	76	75	1.33%	3	7	-57.14%
	Vehicle Theft	4	4	0.00%	24	14	71.43%	3	1	200.00%
	Arson	0	0		0	0		0	0	
Property Total:		23	24	-4.17%	126	112	12.50%	9	9	0.00%
Preliminary Part 1 Crime Totals:		24	26	-7.69%	133	120	10.83%	9	9	0.00%

Current 7 Day Period: 12/27/2015 - 1/2/2016

Prior 7 Day Period: 12/20/2015 - 12/26/2015

Current 28 Day Period: 12/6/2015 - 1/2/2016

Prior 28 Day Period: 11/8/2015 - 12/5/2015

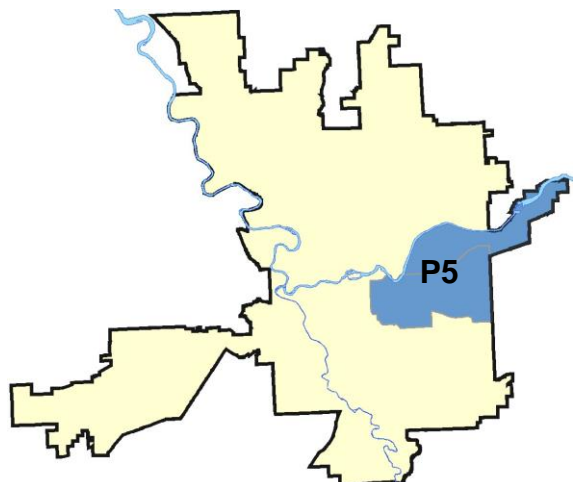
Current YTD Period: 1/1/2016 - 1/2/2016

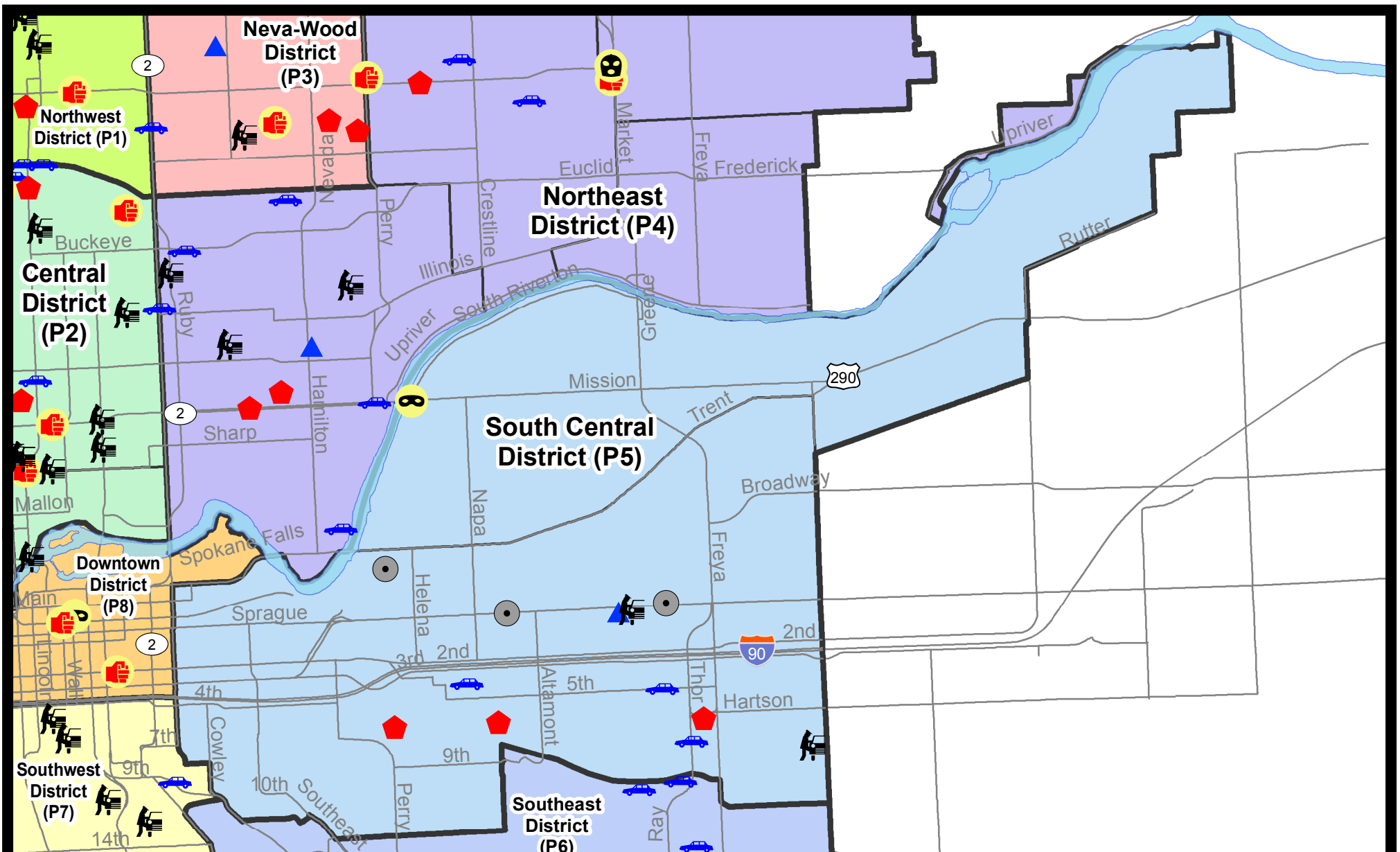
Prior YTD Period: 1/1/2015 - 1/2/2015


Prepared by SPD Crime Analysis Office - Monday, January 04, 2016

With the exception of criminal homicides, this chart represents preliminary counts of the original Police Incident Reports. Full statistical analysis to determine the confidence level of this data has not been performed. The % change columns on the preliminary incident count differ from the percentage change on the UCR crime report, sometimes significantly.

Preliminary incidents are reported following Uniform Crime Reporting standards of removing unfounded incidents from actual totals.





















City of Spokane
South Central District (P5)
Selected Crime Types
12/27/15-1/2/16
 Prepared By:
 Crime Analysis Unit
 Spokane Police Department

Legend



UCR Events

	Aggravated Assault		Burglary Garage		Rape		Robbery Person
	Arson		Burglary Residential		Robbery Bank		Vehicle Prowling
	Death-Homicide		Death-Homicide		Robbery Commercial		Vehicle Theft
	Burglary Commercial						




For Additional Information on Incidents
 pertaining to an Area, Trend, or Pattern
 Contact Information Analysis

0 0.2 0.4 0.6 0.8 1 Miles

Incidents Represent RMS Call Types
 Points may indicate multiple incidents



THIS IS NOT A LEGAL DOCUMENT.
 The information shown on this map is compiled
 from various sources and is subject to constant
 revision. Information shown on this map should
 not be used to determine the location of facilities
 in relationship to property lines, section lines,
 streets, etc.

Sunday - Saturday

12/27/2015 TO 1/2/2016



SE - South Central District (P5)

A/C	Offense	Address	Reported Date
<u>SPC5EC</u>			
C	BURGLARY-COMMERCIAL	400 N PERRY ST	12/30/2015
C	BURGLARY-COMMERCIAL	2200 E SPRAGUE AV	12/30/2015
A	BURGLARY-COMMERCIAL	900 E 3RD AV	12/31/2015
C	BURGLARY-COMMERCIAL	00 N RALPH ST	12/31/2015
C	BURGLARY-FENCED AREA	300 E 3RD AV	12/30/2015
C	BURGLARY-GARAGE	00 S HAVEN ST	1/2/2016
C	BURGLARY-RESIDNTL	2100 E HARTSON AV	12/28/2015
C	BURGLARY-RESIDNTL	1400 E HARTSON AV	1/1/2016
C	BURGLARY-RESIDNTL	600 S FERRALL ST	1/2/2016
A	VEH-PROWL	3600 E 1ST AV	12/28/2015
C	VEH-PROWL	00 S FISKE ST	12/29/2015
C	VEH-PROWL	4200 E 9TH AV	12/30/2015
A	VEH-PROWL	1800 E 4TH AV	1/2/2016
C	VEH-THEFT	800 S THOR ST	12/27/2015
C	VEH-THEFT	1900 E 4TH AV	1/2/2016
C	VEH-THEFT	E 5TH AV/S RAY ST	1/2/2016
C	VEH-THEFT AUTO PARTS	300 N FREYA ST	12/30/2015
<u>SPC5GP</u>			
A	BURGLARY-RESIDNTL	2000 E CATALDO AV	1/1/2016
C	ROBBERY	1600 E MISSION AV	12/30/2015
C	VEH-THEFT	E MISSION AV/E SOUTH RIVERTON AV	1/1/2016
C	VEH-THEFT PLATES/TABS	2200 E CATALDO AV	1/1/2016



SE - Southeast District (P6)

Preliminary UCR Counts

Part 1 Crime Categories		7 Day Comparison			28 Day Comparison			YTD Comparison		
		Current	Prior	Percent	Current	Prior	Percent	Current	Prior	Percent
Violent	Criminal Homicide	0	0		0	0		0	0	
	Rape	0	0		0	0		0	0	
	Robbery - Commercial	0	0		0	0		0	0	
	Robbery - Person	0	0		0	0		0	0	
	Aggravated Assault - NonDV	0	0		0	1		0	0	
	Aggravated Assault - DV	0	0		0	0		0	0	
Violent Total:		0	0		0	1		0	0	
Property	Burglary Residence	0	1		4	10	-60.00%	0	0	
	Burglary Garage	0	1		3	3	0.00%	0	1	
	Burglary Commercial	0	0		0	5		0	0	
	Larceny	16	3	433.33%	44	40	10.00%	3	0	
	Vehicle Theft	6	2	200.00%	11	6	83.33%	3	0	
	Arson	0	0		0	0		0	0	
Property Total:		22	7	214.29%	62	64	-3.13%	6	1	500.00%
Preliminary Part 1 Crime Totals:		22	7	214.29%	62	65	-4.62%	6	1	500.00%

Current 7 Day Period: 12/27/2015 - 1/2/2016

Prior 7 Day Period: 12/20/2015 - 12/26/2015

Current 28 Day Period: 12/6/2015 - 1/2/2016

Prior 28 Day Period: 11/8/2015 - 12/5/2015

Current YTD Period: 1/1/2016 - 1/2/2016

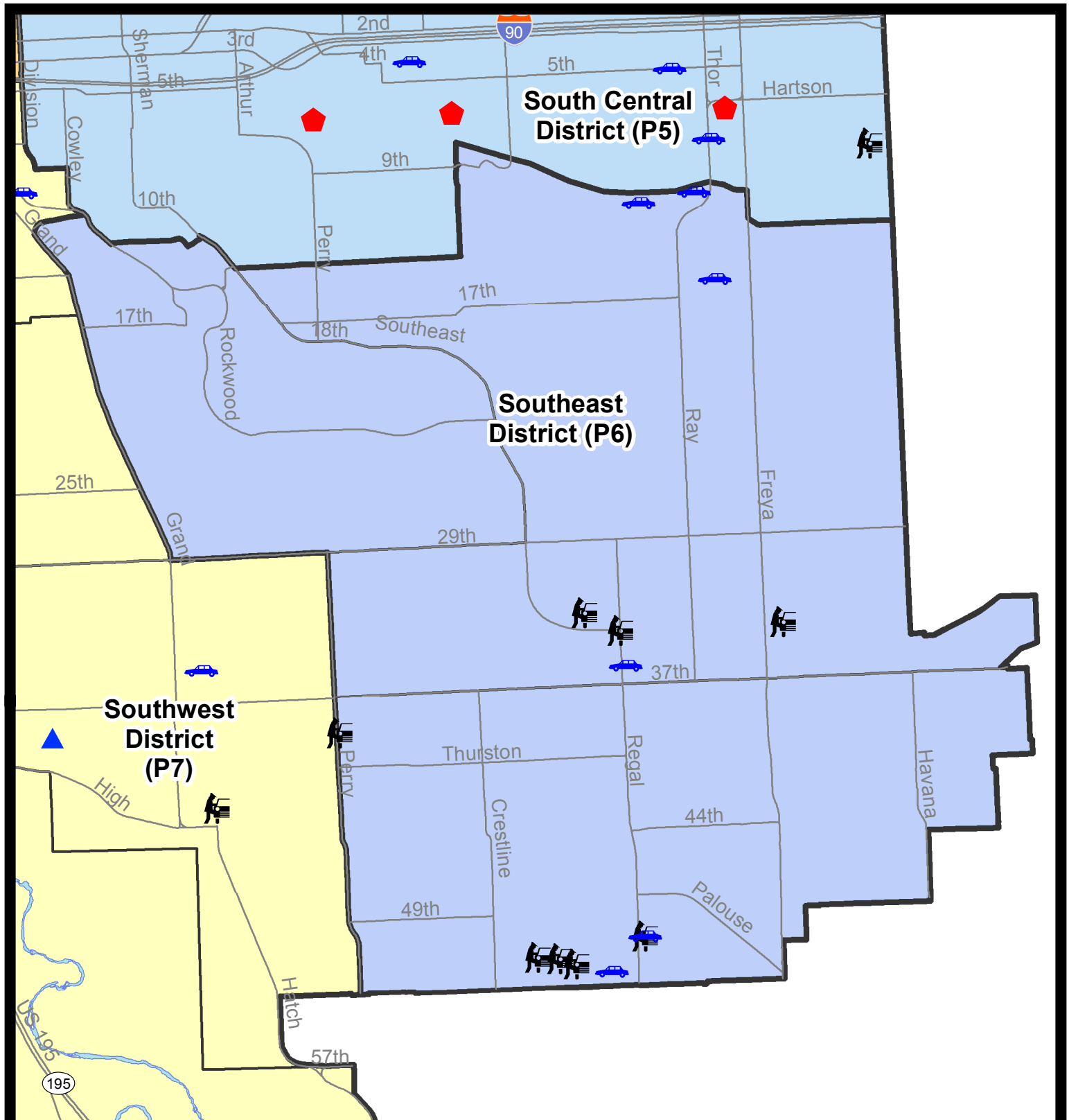
Prior YTD Period: 1/1/2015 - 1/2/2015

Prepared by SPD Crime Analysis Office - Monday, January 04, 2016

With the exception of criminal homicides, this chart represents preliminary counts of the original Police Incident Reports. Full statistical analysis to determine the confidence level of this data has not been performed. The % change columns on the preliminary incident count differ from the percentage change on the UCR crime report, sometimes significantly.

Preliminary incidents are reported following Uniform Crime Reporting standards of removing unfounded incidents from actual totals.





City of Spokane
Southeast District (P6)
Selected
Crime Types
12/27/15-1/2/16
 Prepared By:
 Crime Analysis Unit
 Spokane Police Department

Legend

UCR Events



Aggravated Assault



Arson



Burglary Commercial



Burglary Garage



Burglary Residential



Death-Homicide



Rape



Robbery Bank



Robbery Commercial



Robbery Person



Vehicle Prowling



Vehicle Theft



*Incidents Represent RMS Call Types
 Points may indicate multiple incidents*

*For Additional Information on
 Incidents pertaining to an
 Area, Trend, or Pattern
 Contact Information Analysis*

0 0.2 0.4 0.6 Miles



THIS IS NOT A LEGAL DOCUMENT:
 The information shown on this map is compiled
 from various sources and is subject to constant
 revision. Information shown on this map should
 not be used to determine the location of facilities
 in relationship to property lines, section lines,
 streets, etc.

Sunday - Saturday

12/27/2015 TO 1/2/2016



SE - Southeast District (P6)

A/C	Offense	Address	Reported Date
<u>SPC6LH</u>			
C	VEH-PROWL	3700 E 34TH AV	12/27/2015
C	VEH-PROWL	2700 E 33RD AV	12/27/2015
C	VEH-PROWL	3400 S REGAL ST	12/30/2015
C	VEH-THEFT	3400 E 16TH AV	12/29/2015
C	VEH-THEFT	2900 E 36TH AV	1/1/2016
C	VEH-THEFT	3300 E 11TH AV	1/1/2016
C	VEH-THEFT	1100 S FISKE ST	1/2/2016
C	VEH-THEFT PLATES/TABS	2500 E 29TH AV	12/28/2015
<u>SPC6SG</u>			
C	VEH-PROWL	2300 E 52ND LN	12/27/2015
C	VEH-PROWL	5200 S ALTAMONT LN	12/27/2015
C	VEH-PROWL	5100 S SMITH CT	12/27/2015
C	VEH-PROWL	1400 E 39TH AV	12/28/2015
A	VEH-PROWL	4300 S MAGNOLIA ST	12/29/2015
C	VEH-PROWL	5000 S REGAL ST	12/29/2015
C	VEH-THEFT	5000 S REGAL ST	12/28/2015
C	VEH-THEFT	2700 E 53RD AV	12/28/2015



SW - Southwest District (P7)

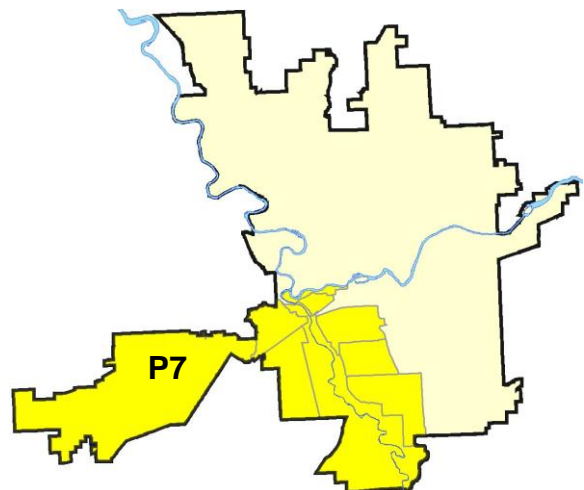
Preliminary UCR Counts

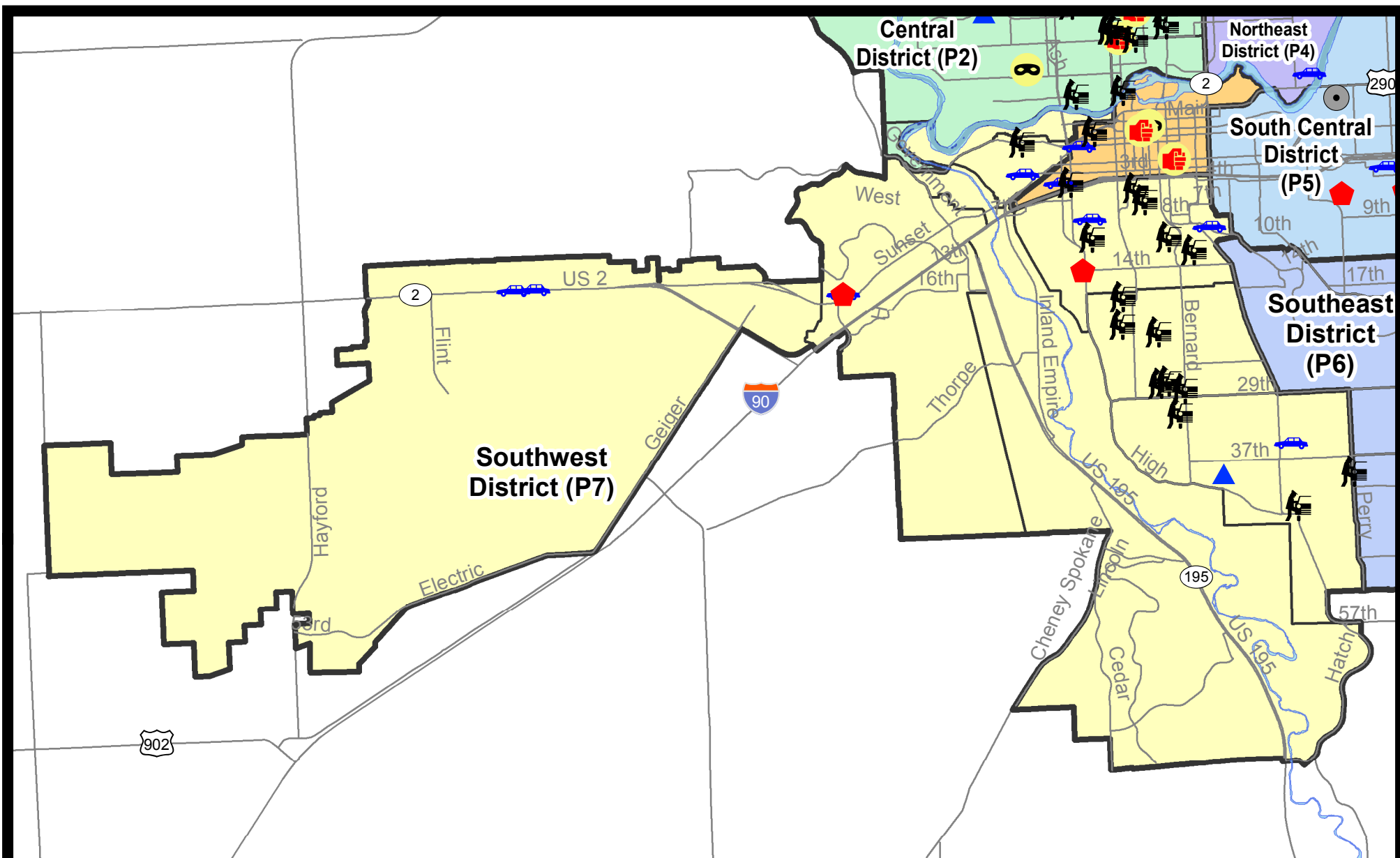
Part 1 Crime Categories		7 Day Comparison			28 Day Comparison			YTD Comparison		
		Current	Prior	Percent	Current	Prior	Percent	Current	Prior	Percent
Violent	Criminal Homicide	0	0		1	0		0	0	
	Rape	0	0		0	1		0	0	
	Robbery - Commercial	0	0		0	0		0	0	
	Robbery - Person	0	0		0	1		0	0	
	Aggravated Assault - NonDV	0	1		1	1	0.00%	0	1	
	Aggravated Assault - DV	0	0		1	0		0	1	
Violent Total:		0	1		3	3	0.00%	0	2	
Property	Burglary Residence	2	2	0.00%	9	7	28.57%	1	0	
	Burglary Garage	1	2	-50.00%	6	2	200.00%	0	0	
	Burglary Commercial	0	0		5	3	66.67%	0	0	
	Larceny	21	16	31.25%	88	78	12.82%	5	6	-16.67%
	Vehicle Theft	7	4	75.00%	13	11	18.18%	4	1	300.00%
	Arson	0	0		0	0		0	0	
Property Total:		31	24	29.17%	121	101	19.80%	10	7	42.86%
Preliminary Part 1 Crime Totals:		31	25	24.00%	124	104	19.23%	10	9	11.11%
Current 7 Day Period:		12/27/2015 - 1/2/2016			Prior 7 Day Period:		12/20/2015 - 12/26/2015			
Current 28 Day Period:		12/6/2015 - 1/2/2016			Prior 28 Day Period:		11/8/2015 - 12/5/2015			
Current YTD Period:		1/1/2016 - 1/2/2016			Prior YTD Period:		1/1/2015 - 1/2/2015			

Prepared by SPD Crime Analysis Office - Monday, January 04, 2016

With the exception of criminal homicides, this chart represents preliminary counts of the original Police Incident Reports. Full statistical analysis to determine the confidence level of this data has not been performed. The % change columns on the preliminary incident count differ from the percentage change on the UCR crime report, sometimes significantly.

Preliminary incidents are reported following Uniform Crime Reporting standards of removing unfounded incidents from actual totals.





City of Spokane Southwest District (P7)

Selected Crime Types 12/27/15-1/2/16

Prepared By:
Crime Analysis Unit
Spokane Police Department

Legend

UCR Events



Aggravated Assault



Arson



Burglary Commercial



Burglary Garage



Burglary Residential



Death-Homicide



Rape



Robbery Bank



Robbery Commercial



Robbery Person



Vehicle Prowling

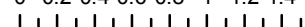


Vehicle Theft



For Additional Information on Incidents
pertaining to an Area, Trend, or Pattern
Contact Information Analysis

0 0.2 0.4 0.6 0.8 1 1.2 1.4 1.6 Miles



THIS IS NOT A LEGAL DOCUMENT.
The information shown on this map is compiled
from various sources and is subject to constant
revision. Information shown on this map should
not be used to determine the location of facilities
in relationship to property lines, section lines,
arrows, etc.

Incidents Represent RMS Call Types
Points may indicate multiple incidents

Sunday - Saturday

12/27/2015 TO 1/2/2016



SW - Southwest District (P7)

<u>A/C</u>	<u>Offense</u>	<u>Address</u>	<u>Reported Date</u>
<u>SPD7BA</u>			
C	VEH-PROWL	2000 W RIVERSIDE AV	12/29/2015
C	VEH-THEFT	2000 W 3RD AV	1/2/2016
<u>SPD7CH</u>			
C	BURGLARY-RESIDNTL	1400 W 14TH AV	12/27/2015
C	VEH-PROWL	500 W SUMNER AV	12/29/2015
C	VEH-PROWL	1300 W 10TH AV	12/30/2015
C	VEH-PROWL	800 W 5TH AV	12/30/2015
C	VEH-PROWL	700 W 6TH AV	12/30/2015
A	VEH-PROWL	800 W 5TH AV	12/31/2015
C	VEH-PROWL	1200 S MCCLELLAN ST	1/1/2016
C	VEH-THEFT	00 E ROCKWOOD BL	12/27/2015
C	VEH-THEFT	1300 W 8TH AV	1/2/2016
C	VEH-THEFT PLATES/TABS	1400 W 11TH AV	12/28/2015
<u>SPD7CS</u>			
C	BURGLARY-GARAGE	3900 S MANITO BL	12/29/2015
C	VEH-PROWL	400 W 31ST AV	1/1/2016
C	VEH-PROWL	4200 S SCOTT ST	1/2/2016
C	VEH-THEFT	700 E 35TH AV	12/30/2015
<u>SPD7MC</u>			
C	VEH-PROWL	W 17TH AV/S MONROE ST	12/27/2015
A	VEH-PROWL	2000 S POST ST	12/29/2015
C	VEH-PROWL	500 W 27TH AV	12/29/2015
C	VEH-PROWL	2700 S HOWARD ST	12/29/2015
C	VEH-PROWL	400 W 28TH AV	12/29/2015
C	VEH-PROWL	600 W 20TH AV	1/1/2016
C	VEH-PROWL	1000 W 20TH AV	1/1/2016
A	VEH-THEFT	100 W 22ND AV	12/28/2015
<u>SPD7WH</u>			
C	BURGLARY-RESIDNTL	1500 S RUSTLE ST	1/1/2016
C	VEH-THEFT	1500 S RUSTLE ST	1/1/2016
C	VEH-THEFT AUTO PARTS	1500 S RUSTLE ST	12/28/2015
<u>SPD7WP</u>			
A	BURGLARY-GARAGE	5600 W SUNSET HY	1/2/2016
C	VEH-THEFT	8000 W SUNSET HY	12/30/2015
C	VEH-THEFT	8300 W SUNSET HY	1/2/2016

SPOKANE POLICE DEPARTMENT

DOWNTOWN

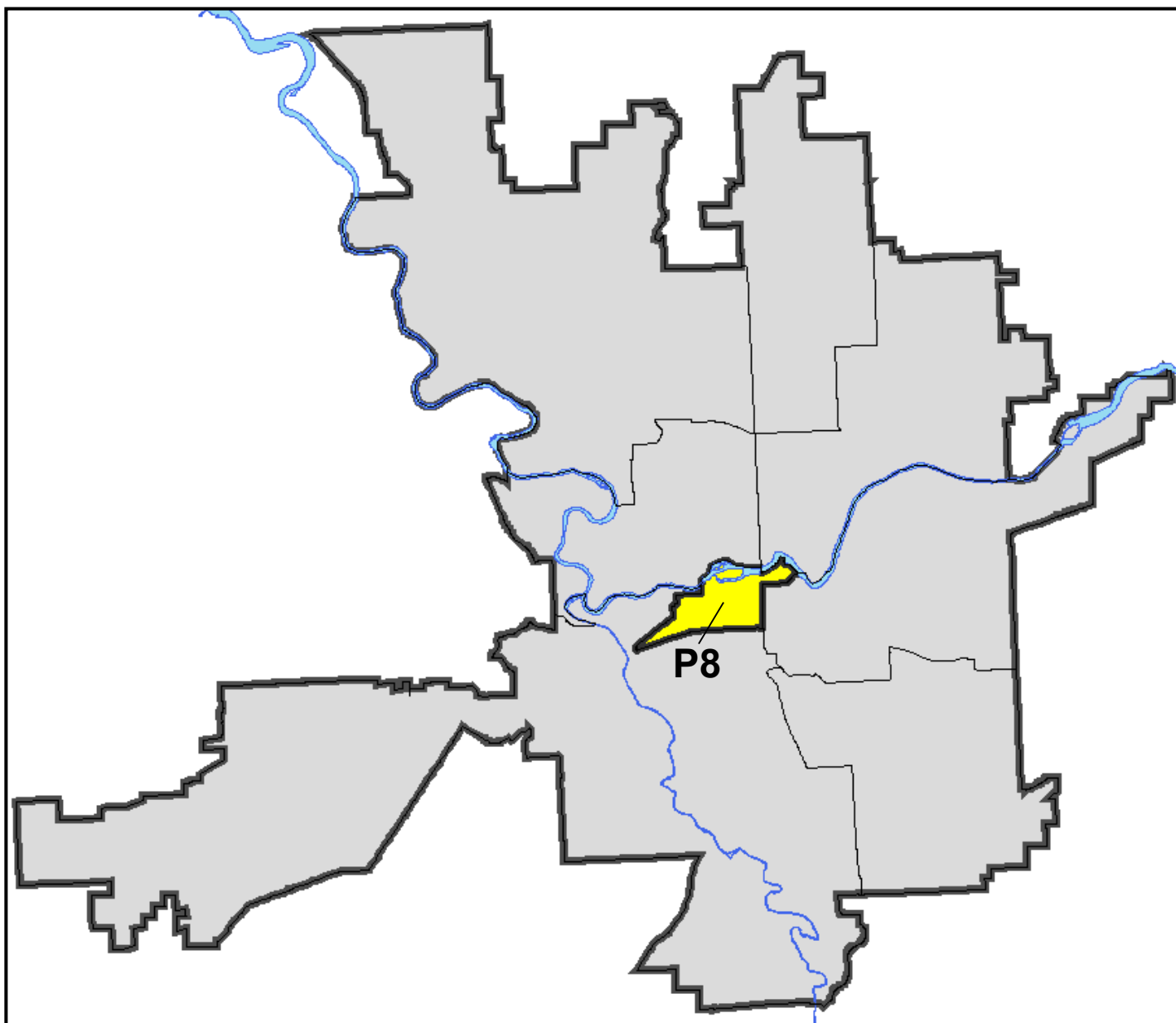
Police Service Area



PSA Commander

Period Ending: Saturday January 2, 2016

Captain Brad Arleth





Downtown Police Service Area (P8)

Preliminary UCR Counts

Part 1 Crime Categories		7 Day Comparison			28 Day Comparison			YTD Comparison		
		Current	Prior	Percent	Current	Prior	Percent	Current	Prior	Percent
Violent	Criminal Homicide	0	0		0	0		0	0	
	Rape	0	0		0	1		0	0	
	Robbery - Commercial	0	0		0	0		0	0	
	Robbery - Person	1	1	0.00%	6	3	100.00%	1	0	
	Aggravated Assault - NonDV	2	0		3	2	50.00%	0	0	
	Aggravated Assault - DV	0	0		0	0		0	0	
Violent Total:		3	1	200.00%	9	6	50.00%	1	0	
Property	Burglary Residence	0	0		0	0		0	1	
	Burglary Garage	0	0		0	0		0	0	
	Burglary Commercial	0	1		1	2	-50.00%	0	2	
	Larceny	14	11	27.27%	61	56	8.93%	7	2	250.00%
	Vehicle Theft	2	1	100.00%	6	2	200.00%	0	0	
	Arson	0	0		0	0		0	0	
Property Total:		16	13	23.08%	68	60	13.33%	7	5	40.00%
Preliminary Part 1 Crime Totals:		19	14	35.71%	77	66	16.67%	8	5	60.00%
Current 7 Day Period:		12/27/2015 - 1/2/2016			Prior 7 Day Period:		12/20/2015 - 12/26/2015			
Current 28 Day Period:		12/6/2015 - 1/2/2016			Prior 28 Day Period:		11/8/2015 - 12/5/2015			
Current YTD Period:		1/1/2016 - 1/2/2016			Prior YTD Period:		1/1/2015 - 1/2/2015			

Prepared by SPD Crime Analysis Office - Monday, January 04, 2016

With the exception of criminal homicides, this chart represents preliminary counts of the original Police Incident Reports. Full statistical analysis to determine the confidence level of this data has not been performed. The % change columns on the preliminary incident count differ from the percentage change on the UCR crime report, sometimes significantly.

Preliminary incidents are reported following Uniform Crime Reporting standards of removing unfounded incidents from actual totals.



Downtown Police Service Area (P8)**Attempted Preliminary UCR Counts****ATTEMPTED**

Part 1 Crime Categories		7 Day Comparison			28 Day Comparison			YTD Comparison		
		Current	Prior	Percent	Current	Prior	Percent	Current	Prior	Percent
Violent	Criminal Homicide	0	0		0	0		0	0	
	Rape	0	0		0	0		0	0	
	Robbery - Commercial	0	0		0	0		0	0	
	Robbery - Person	0	0		0	2		0	0	
	Aggravated Assault - NonDV	0	0		0	0		0	0	
	Aggravated Assault - DV	0	0		0	0		0	0	
Violent Total:		0	0		0	2		0	0	
Property	Burglary Residence	0	0		0	0		0	0	
	Burglary Garage	0	0		0	0		0	0	
	Burglary Commercial	0	0		0	0		0	0	
	Larceny	0	0		3	3	0.00%	0	0	
	Vehicle Theft	0	0		0	0		0	0	
	Arson	0	0		0	0		0	0	
Property Total:		0	0		3	3	0.00%	0	0	
ATTEMPTED Preliminary Part 1 Crime Totals:		0	0		3	5	-40.00%	0	0	

Current 7 Day Period: 12/27/2015 - 1/2/2016**Prior 7 Day Period:** 12/20/2015 - 12/26/2015**Current 28 Day Period:** 12/6/2015 - 1/2/2016**Prior 28 Day Period:** 11/8/2015 - 12/5/2015**Current YTD Period:** 1/1/2016 - 1/2/2016**Prior YTD Period:** 1/1/2015 - 1/2/2015

Prepared by SPD Crime Analysis Office - Monday, January 04, 2016

With the exception of criminal homicides, this chart represents preliminary counts of the original Police Incident Reports. Full statistical analysis to determine the confidence level of this data has not been performed. The % change columns on the preliminary incident count differ from the percentage change on the UCR crime report, sometimes significantly.

Preliminary incidents are reported following Uniform Crime Reporting standards of removing unfounded incidents from actual totals.



Sunday - Saturday

SW - Downtown District (P8)

12/27/2015 TO 1/2/2016



A/C	Offense	Address	Reported Date
<u>SPD8RS</u>			
C	ASSAULT-SUB BDLY HARM	700 W RIVERSIDE AV	12/29/2015
C	INTIMIDATION W/WPN	300 W 2ND AV	12/30/2015
C	ROBBERY	100 N HOWARD ST	1/2/2016
C	VEH-PROWL	1200 W RIVERSIDE AV	12/28/2015
C	VEH-PROWL	1500 W 4TH AV	1/1/2016
C	VEH-THEFT	100 S CEDAR ST	12/28/2015
C	VEH-THEFT	9500 N DIVISION	12/30/2015