

**APPENDIX 4:  
ISSUES WORKSHOPS  
PHOTOLOG**

The page features a white background with two large, overlapping geometric shapes in the bottom corners. On the left, a light gray triangle points towards the top right. On the right, an orange triangle points towards the top left. The text is centered in the upper half of the page.

## District 1 Issues Workshop - Neighborhoods

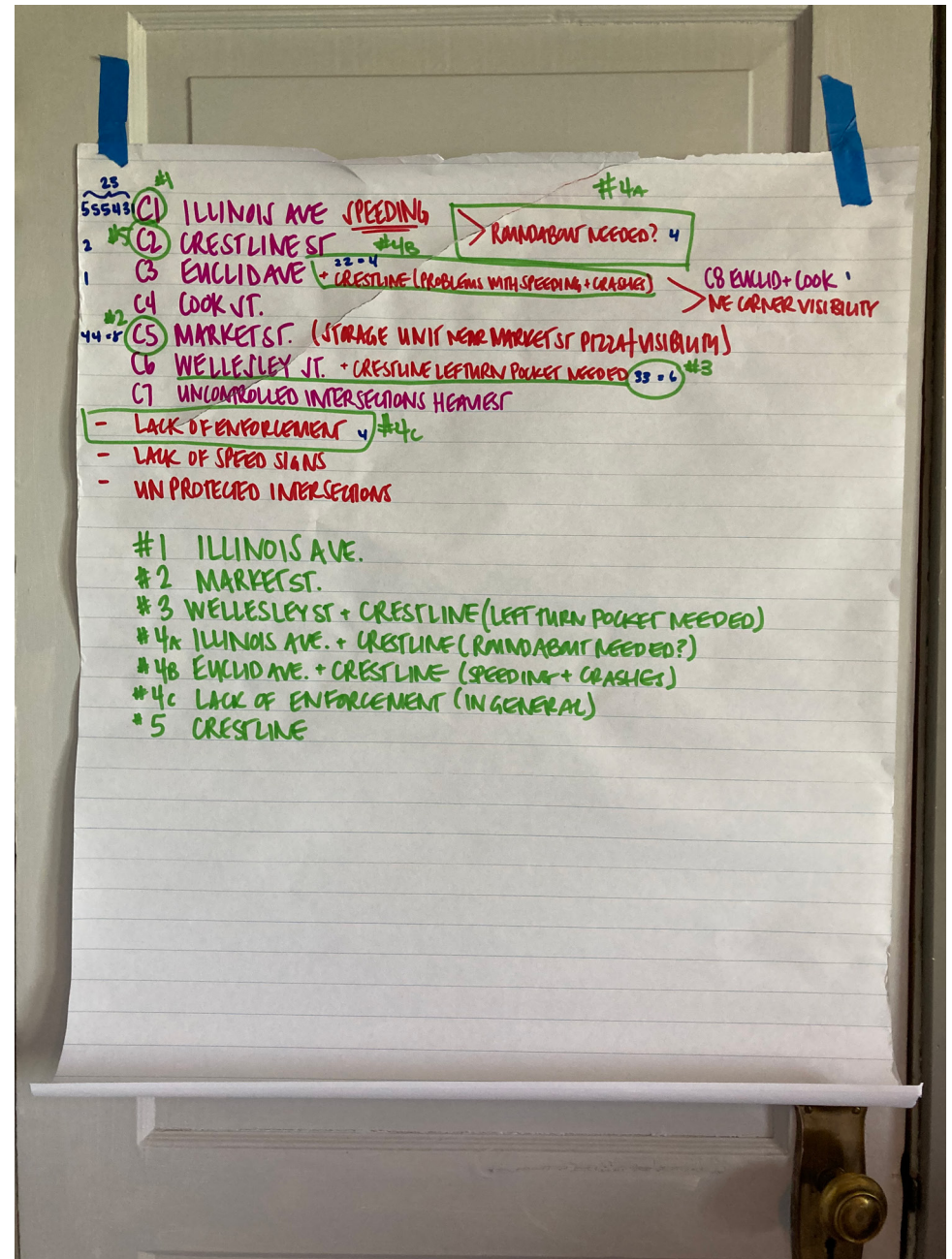
**Bemiss**  
**Chief Garry Park**  
**East Central**  
**Hillyard**

**Minnehaha**  
**Shiloh Hills**  
**Whitman**

# Bemiss

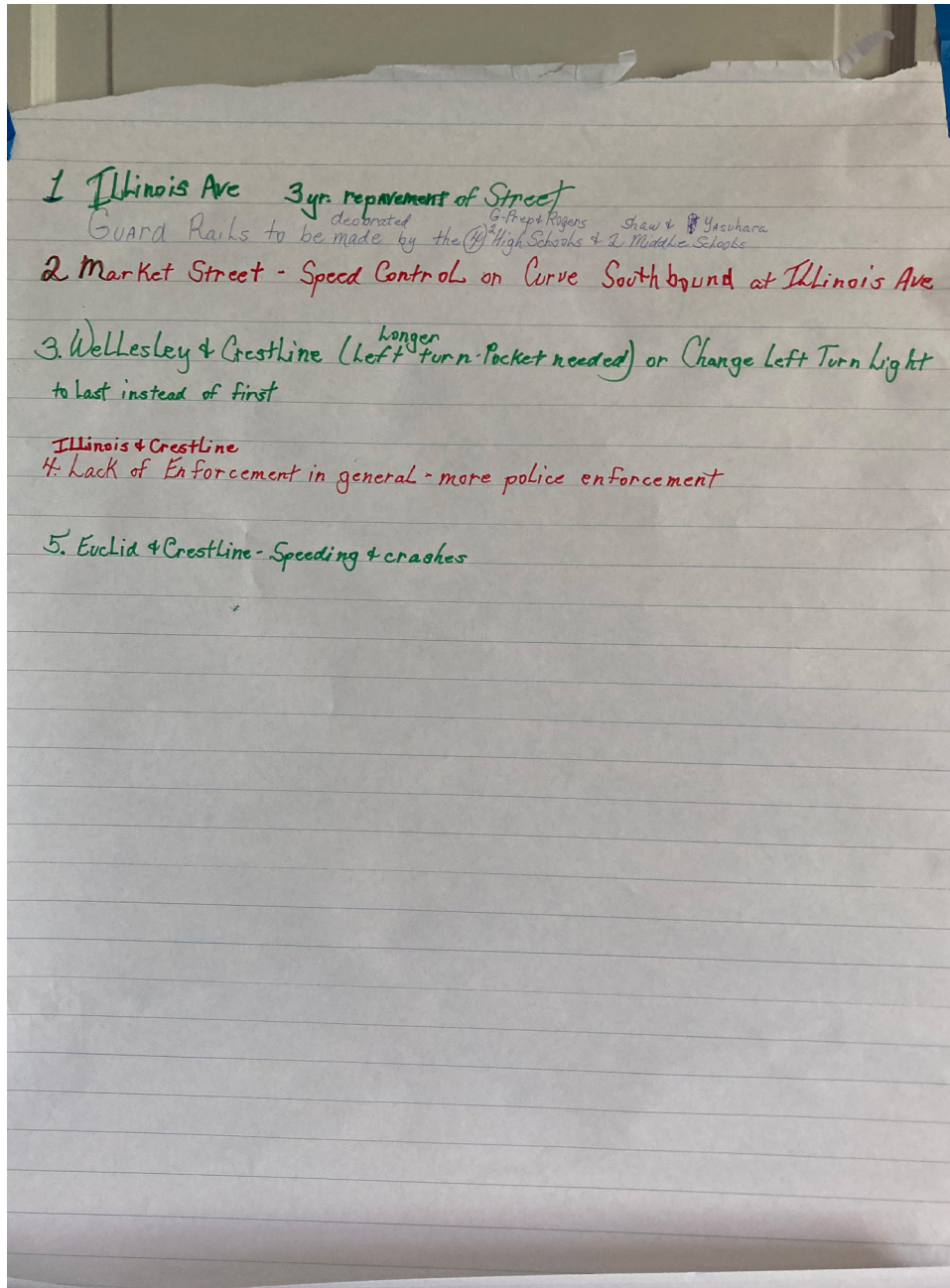


Bemiss Map

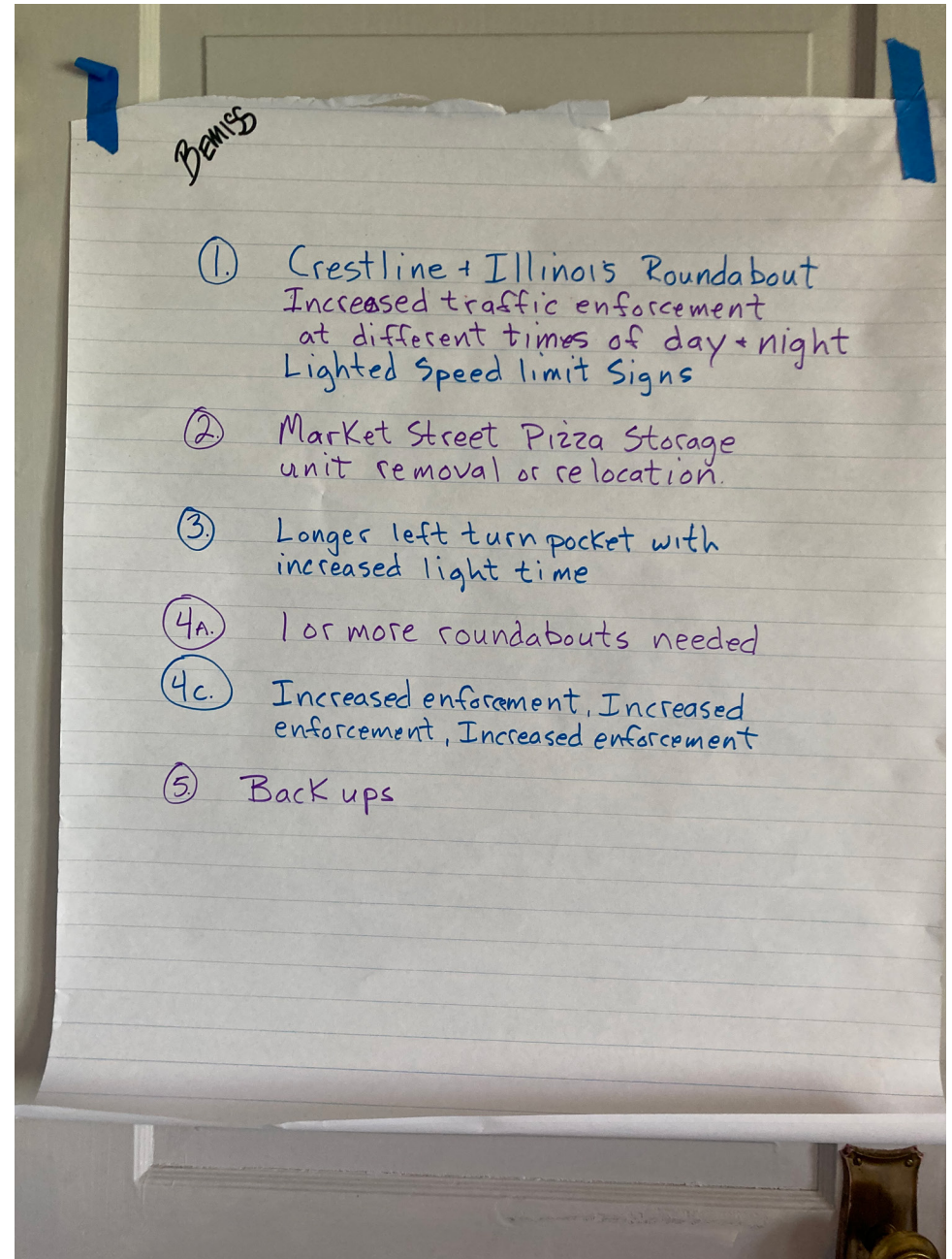


Bemiss Concerns List

# Bemiss

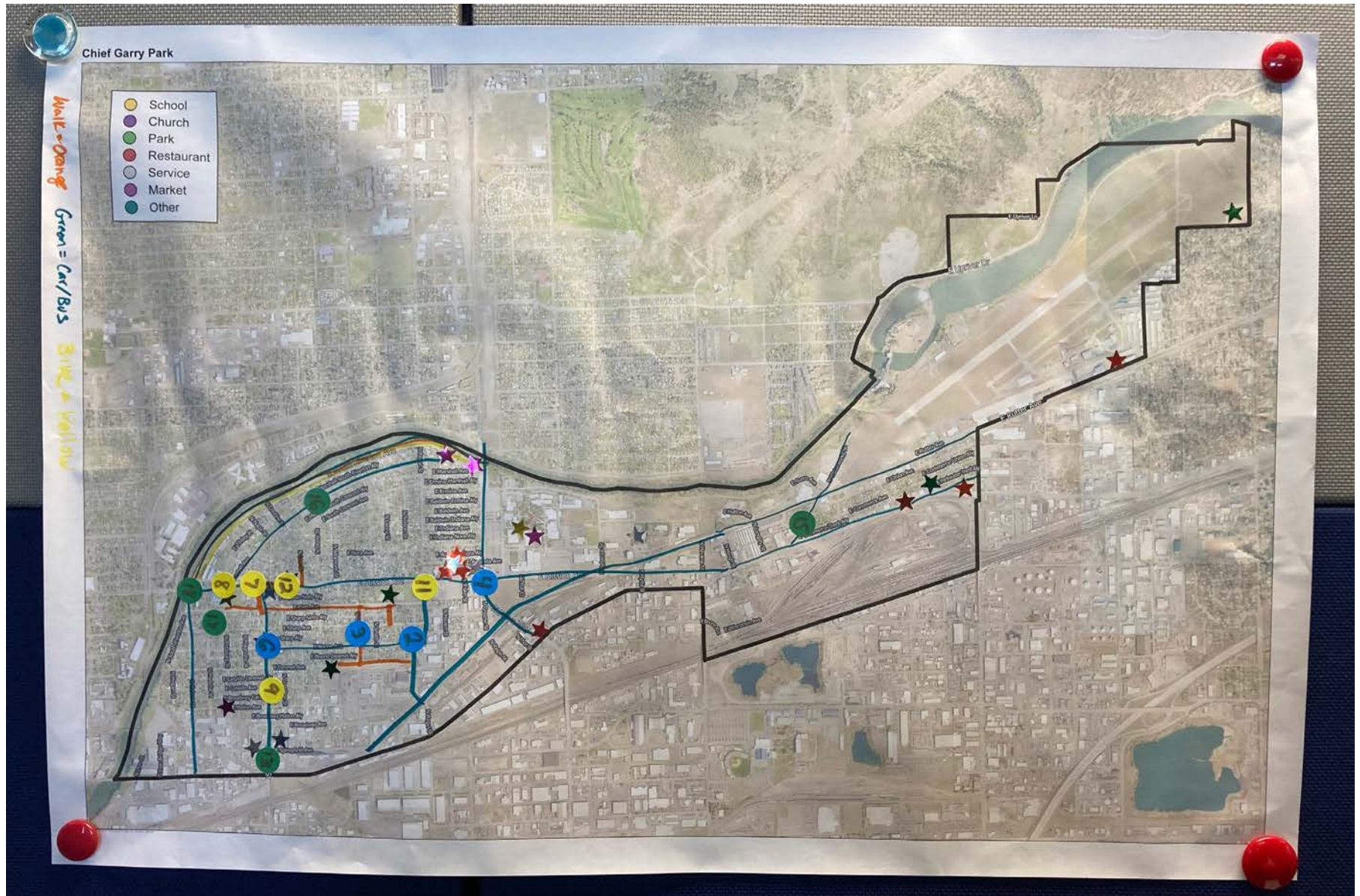


Bemiss Top Five Concerns



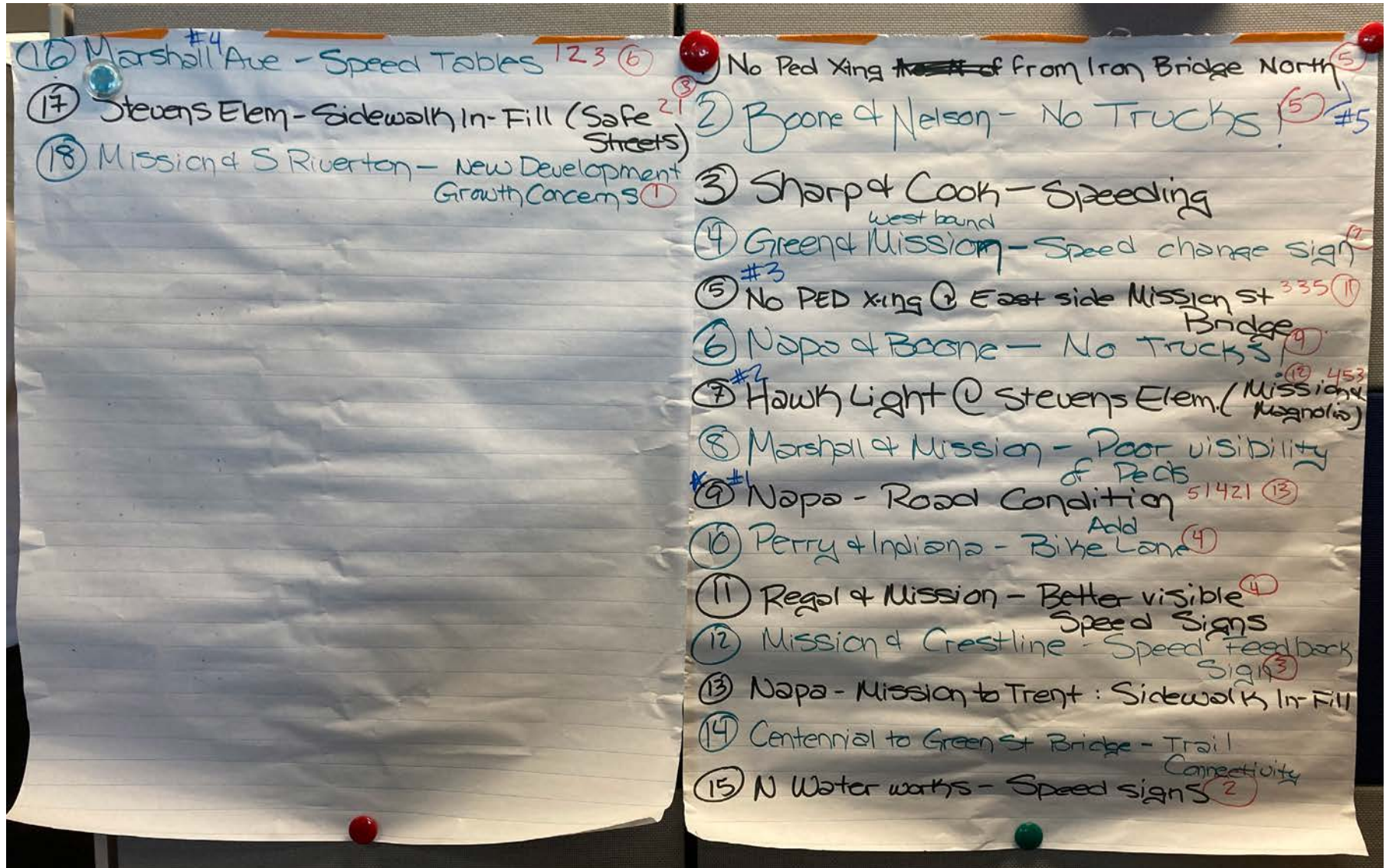
Bemiss Solutions

# Chief Garry Park



Chief Garry Park Map

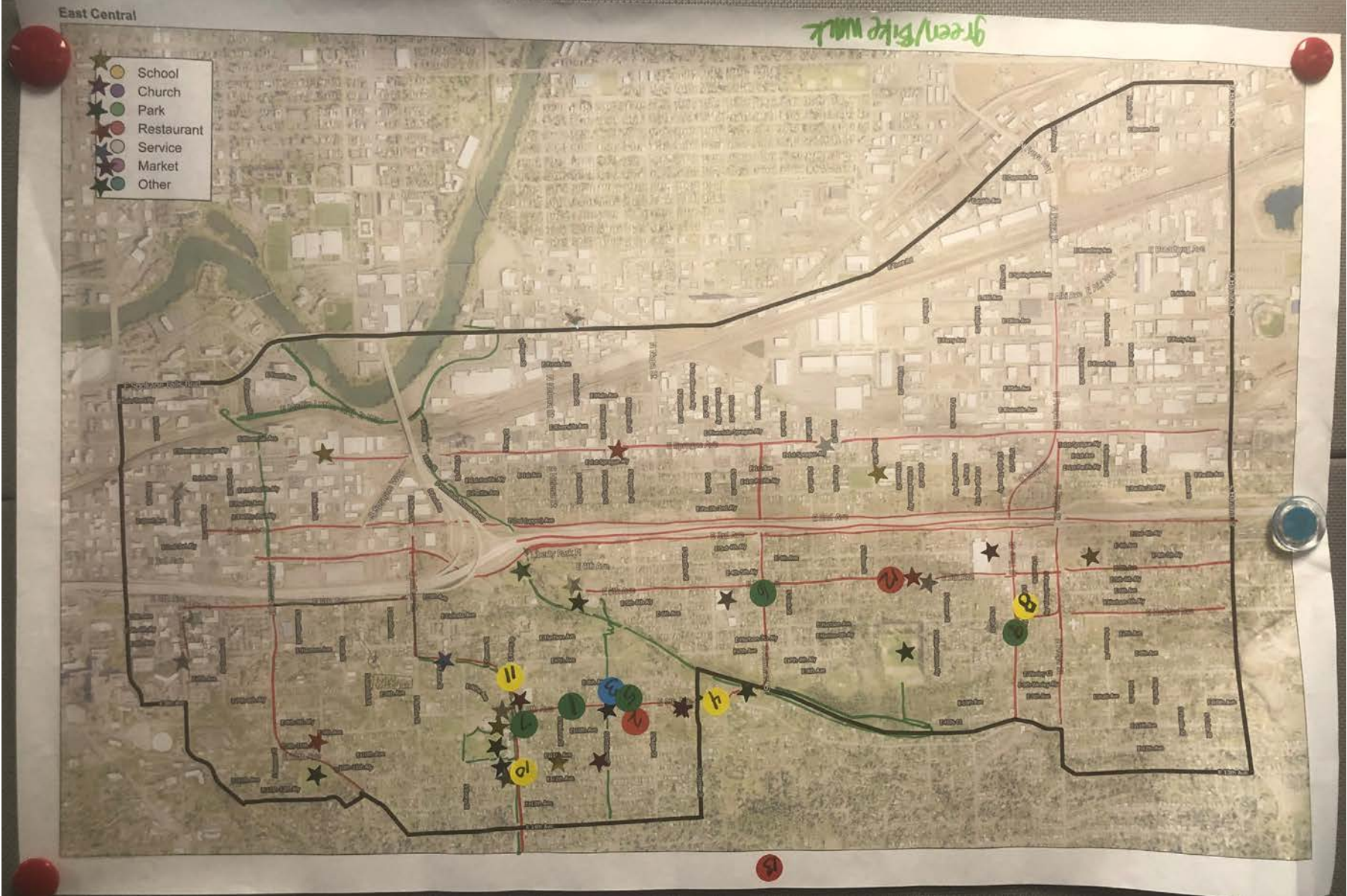
# Chief Garry Park



Neighborhood Did Not Provide Solutions

## Chief Garry Park Concerns List and Top Five Concerns

# East Central



East Central Map

# East Central

EAST CENTRAL CONCERNS

#2  
 18  
 #4  
 15  
 1  
 3312452  
 ① School zone Signage needed  
 9th GRANT ELEMENTARY

#3  
 17  
 #6  
 8  
 2  
 555  
 9th / ALTAMONT BLVD & PERRY  
 · reckless driving · speeding  
 · cars parked on street totaled by reckless drivers.  
 PITTSBURG & 9th SIGNAGE  
 access to LIBERTY PARK needed  
 · speed / pedestrian traffic

#1  
 32  
 5  
 4455545  
 9th CORRIDOR - Pass a slower vehicle  
 - ppl drive 40/50/100 MPH  
 - congestion // POOR STREET QUALITY  
 - no enforcement

#8  
 5  
 6  
 14  
 5th ALTAMONT → safely crossing  
 - arterial  
 pedestrian

#5  
 12  
 7  
 7  
 213411  
 PERRY & 9th School Xing  
 improvement

East Central Concerns List and Top Five Concerns - 1

EAST CENTRAL CONCERNS P2

2  
 8  
 2  
 9  
 1  
 10  
 1  
 11  
 3  
 12  
 3  
 7  
 13  
 34  
 2nd & Freya Pedestrian safety  
 Right of way improvements  
 at THOR & FREYA  
 20MPH Signage covered by trees  
 PBD PERRY BE DISTRICT  
 also speeding  
 NEWARK SIGNAGE  
 5th & Fiske speeding  
 near FRED MEYER  
 TWO NORTH/SOUTH  
 MAJOR ROADS,  
 OFF THE FREEWAY

East Central Concerns List and Top Five Concerns - 2



# East Central

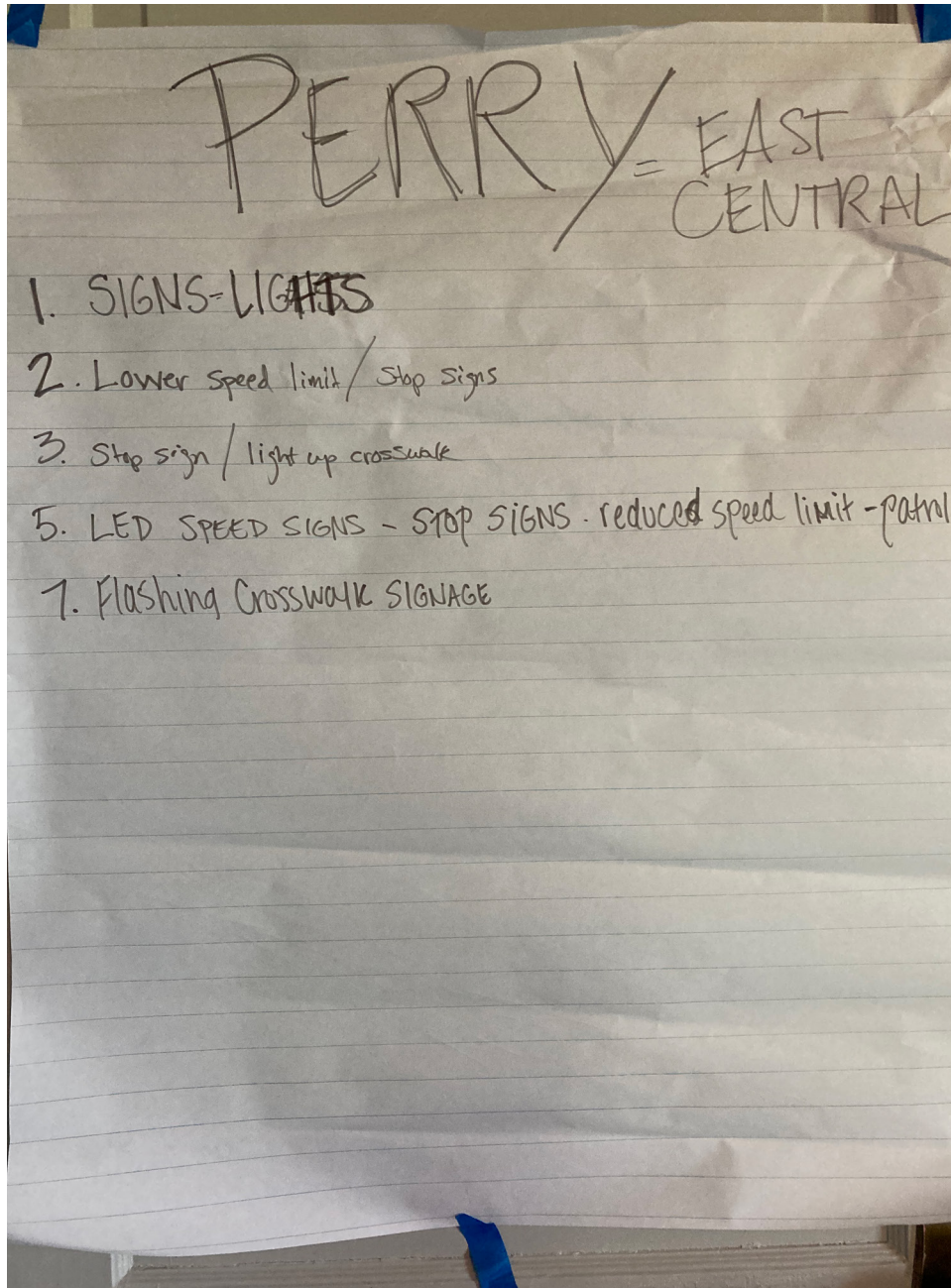
- East Central SOLUTIONS
- ① add signage for school zone ~~with~~
  - \* ② <sup>some</sup> Speed humps ~~with~~ 4 way STOP @ 9th & Perry - flashing Red light
  - ③ Pittsburgh: SIGNAGE; Speed humps. ~~with~~ <sup>SIGN that says "PARKING" or "Park"</sup>
  - ④ ~~with~~ Painted CROSSWALK; Pedestrian Xing Sign.
  - \* ⑤ <sup>some</sup> speed humps. stop sign. <sup>⊕ tells you your MPH ⊕</sup> "Speed Radar Sign" → w/camera?
  - \* ⑥ Painted CROSSWALK // with <sup>orange</sup> flags that people can wave  
~~with~~ new initiative that Council passed // add Black Lives Matter; MURAL
  - ⑦ fix the hanging lights ["Hawk" Signal] ← also #6
  - ⑧ Painted CROSSWALK <sup>orange</sup> flags HAWK Signal
  - ⑨ signage, ~~with~~ making - Pedestrian Plaza, Barriers
  - ⑩ TRIM THE TREES!
  - ⑪ Speed humps / Painted CROSSWALK // ORANGE FLAGS
  - \* ⑫ Speed Humps
  - ⑬ → where will the NORTH SOUTH FREEWAY connect W/E 90?   
<sup>\*</sup> Develop North/South and East/West ~~with~~ Arterials for South Hill

East Central Solutions - 1

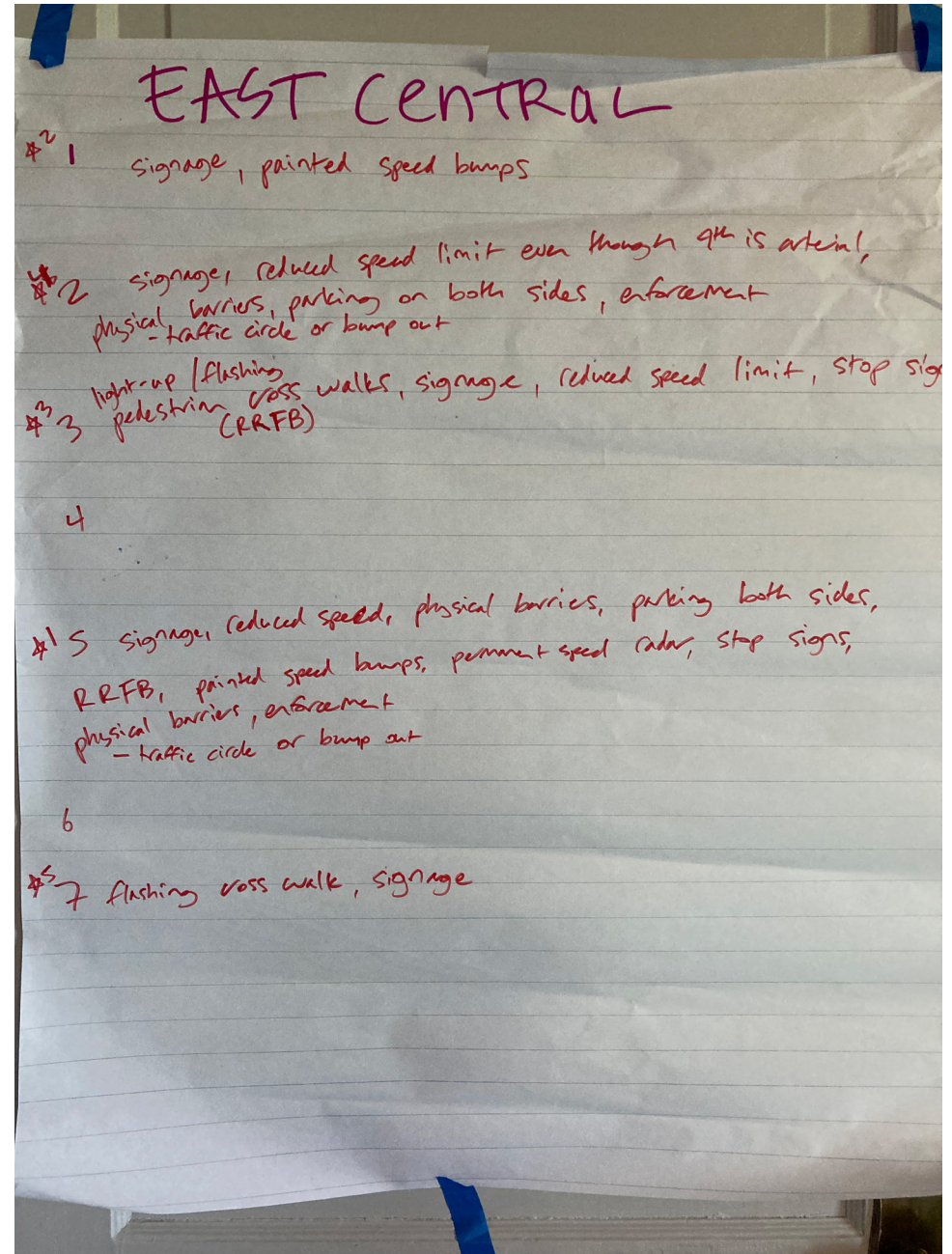
- East Central - Solutions
- ① signs /
  - ② reduced speed/enforcement/speed humps/ arterial doesn't need to be
  - ③ painted crosswalk-/stop sign/ped crossing sign/reduced speed
  - ④ reduced speed/yield signs/merging traffic signs/
  - \* ⑤ reduced speed/stop sign at Pittsburgh/enforcement/perm. speed radar speed humps / ? roundabout/
  - \* Does an arterial have to be 30mph - can we ↓ speed limit
  - ⑦ reduced speed/children/school zone signs/enforcement/speed cameras
  - ⑬ whatever choices for NSC access - please don't increase traffic in residential neighborhoods

East Central Solutions - 2

# East Central

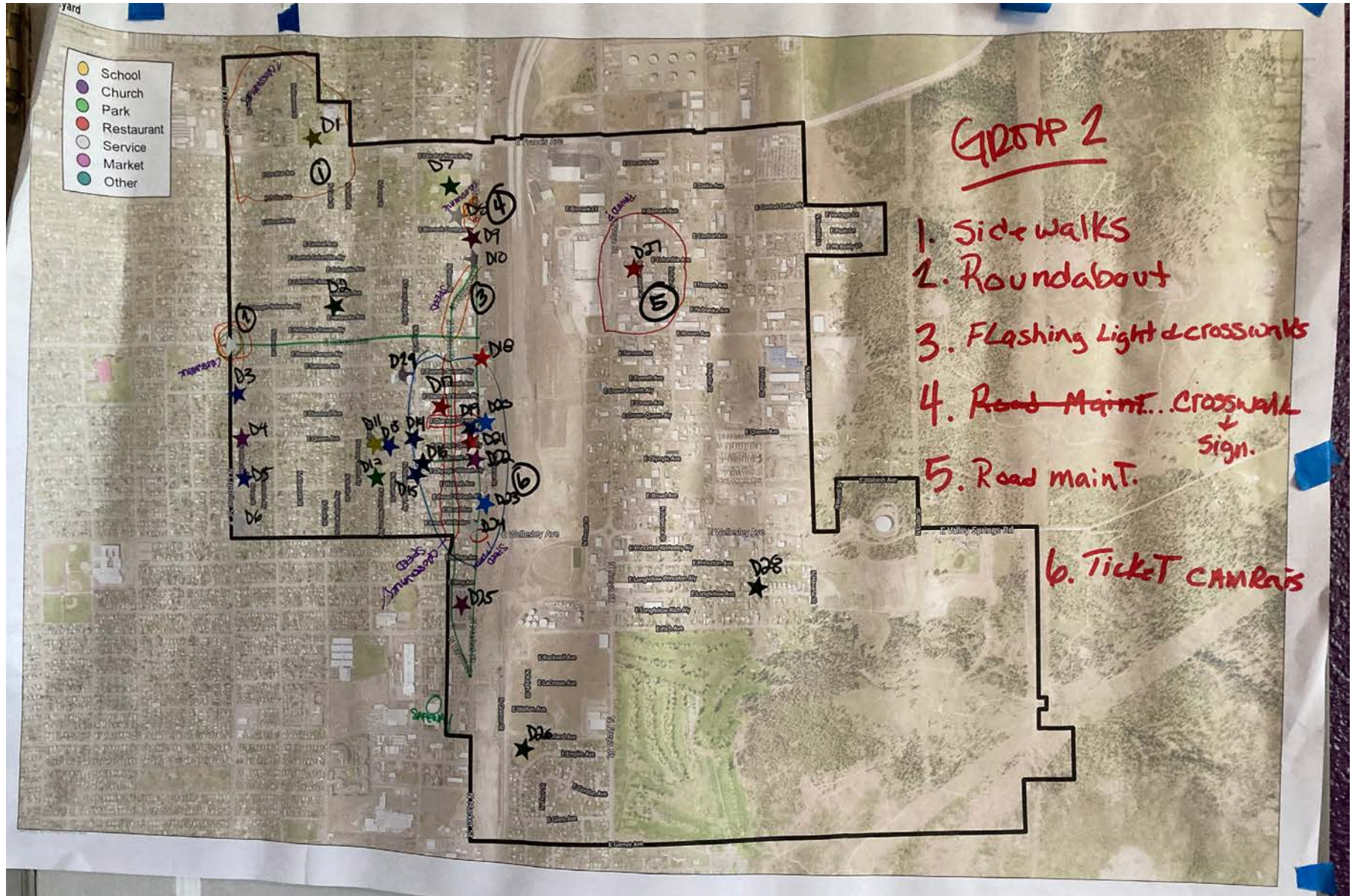


East Central Solutions - 3

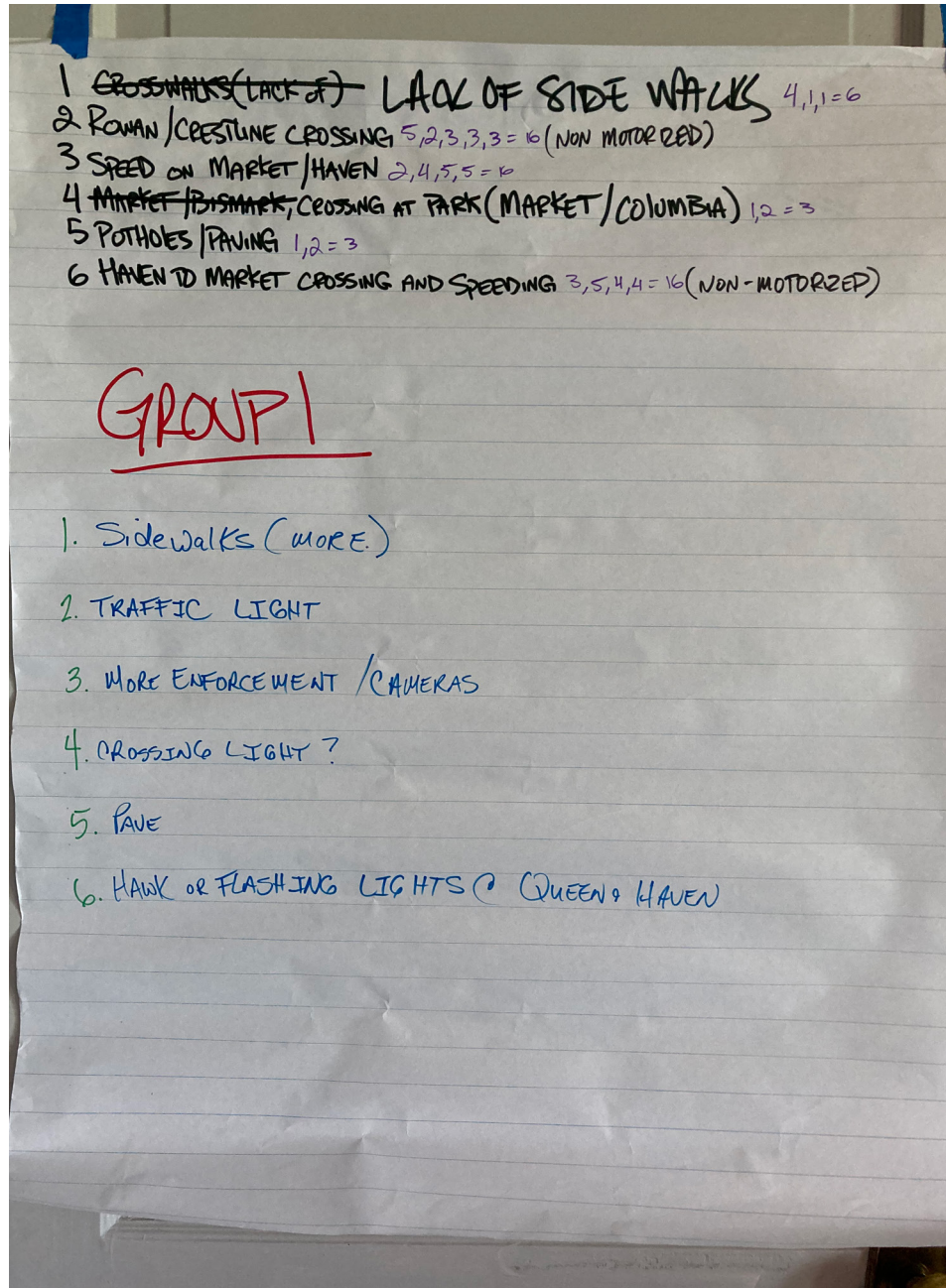


East Central Solutions - 4

# Hillyard

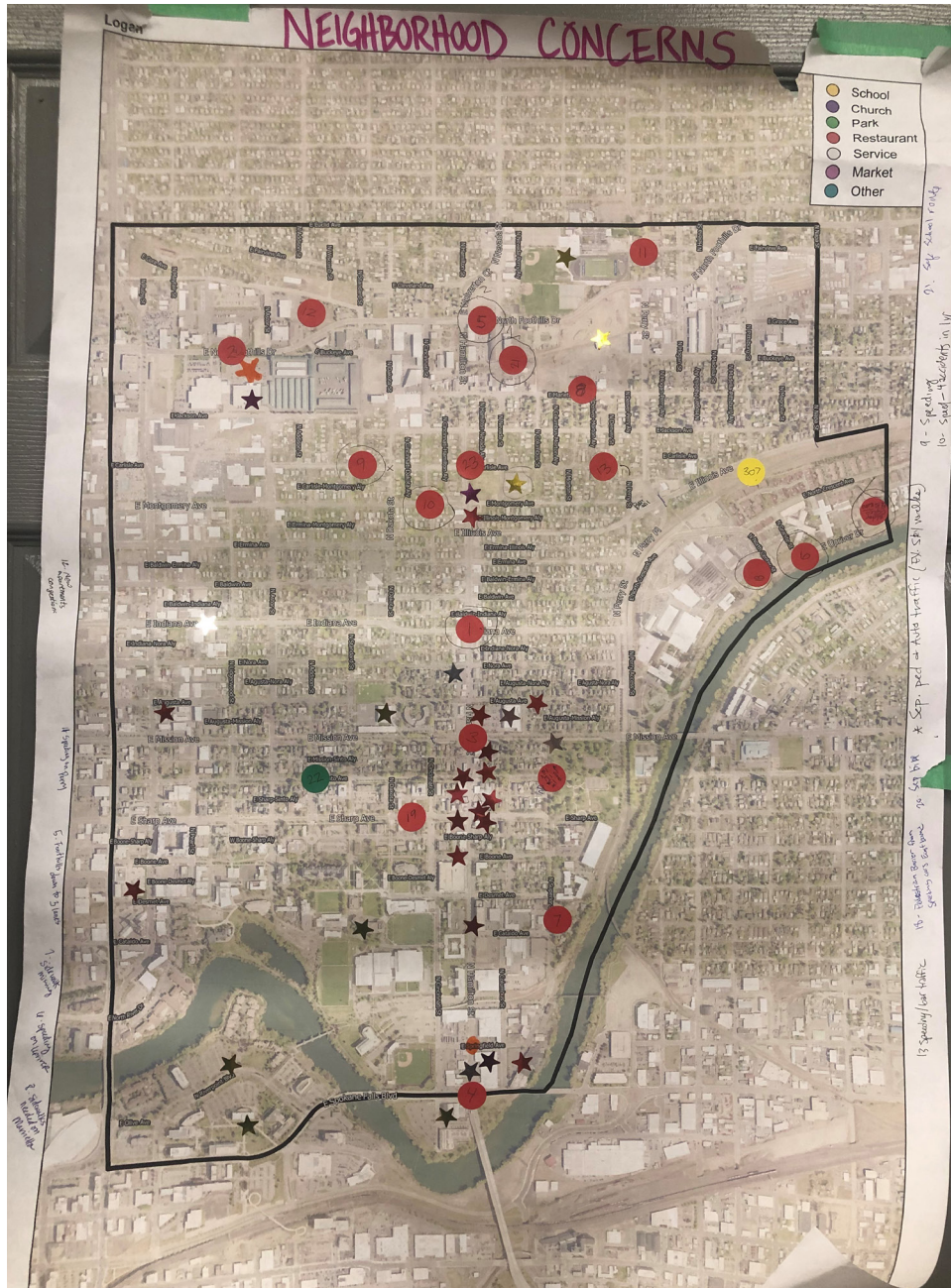


Hillyard Map



Hillyard Concerns List, Top Five Concerns, and Solutions

# Logan - No residents attended workshop for this neighborhood



Logan Map

- 2224 101. Speeding all along Hamilton  
 2 Safe pedestrian ~~cross~~ crossing to Yokes  
 42 103. Unsafe intersection @ Hamilton + Mission  
 412 104. Crossing between GU + URM + Drag racing  
 5133 105. Foot hills speeding + safety - 4 lanes down to 3  
 4314 106. Speeding on upriver - safe crossings  
 5 107. Sidewalk missing @ Superior / Cataldo  
 31 108. Sidewalks needed on Marietta  
 515 109. Speeding / Safety - Carlisle / Cincinnati  
 345 110. Speed / Safety - Montgomery / Cincinnati  
 51 111. Speeding on Perry  
 241 112. New Apartments - congestion  
 13 Speeding - bar traffic - Carlisle / Denver  
 14 -  
 15 -  
 16 -  
 17 -  
 425 118. Pedestrian Barrier from E. bound Speeding cars  
 33 119. Street trees on Sharp short & obstruct views  
 4 120. one-way traffic - Simo / Superior - bike opportunity  
 1355 121. Safe school route B/w apartments / Logan  
 5 122. GREENWAY EAST, WEST SIMO, (GREEN)  
 2211 123. CARLISLE HAMILTON CONTROLLED LIGHTING CROSSING.
- #1 14 - 21 - Safe route 2 school  
 #2 a 14 - 5 - Foot hills - speeding / crossing  
 p 12 - 6 - Upriver - speeding / crossing  
 c 12 - 10 - Mont. / Cincinnati - speeding / safety  
 3 a 11 - 9 - Carlisle / Cincinnati  
 b 11 - 18 - Ped barrier E. bound speeding  
 4. 10 - 1 - Speeding on Hamilton

Neighborhood Did Not Provide Solutions

Logan Concerns List and Top Five Concerns

# Minnehaha



Minnehaha Map

# Minnehaha

## Minnehaha Top 9:

- ① **Frederick (E. and W.)** Rt lane only take out <sup>E. Frederick (SW) come</sup> ~~Frederick~~ <sup>Freya</sup> ~~Freya~~ <sup>Freya</sup>  
 Finish sidewalks on both sides. Add a bike lane. Another crosswalk on Havana & Frederick  
 Add X walk to E. Frederick & Myrtle.
- ② **Freya (N. & S.)** Traffic Cam in School zone. Flashing yellow at <sup>Existing</sup> X walk  
 Reduce Speed <sup>for</sup> Oversized vehicle & Semi's.
- ③ **X-Walk E. Marietta & N. Freya**  
 Flashers if possible.
- ④ **X-Walk E. Frederick & N. Myrtle**  
 Flashers if possible
- ⑤ **X-Walk E. Euclid & N. Ferrell**  
 Flashers if possible.
- ⑥ **Upriver & Freya**  
 ① No all-way stop at upriver + freya, this will cause unlimited danger to those on the centennial trail. Solution - small Round about + take out the low visibility hill on the NW corner of Upriver + Freya ② curbs barrier to protect centennial trail
- ⑦ **Cooper Elementary**  
 - Traffic Cam in School Zone with ticketing.  
 - Work with school for Pedestrian awareness & Parent driving awareness.
- ⑧ **Market @ Carlisle & Ralph** - Limit <sup>Traffic</sup> Access to the Neighborhood
- ⑨ **STA Access @ Upriver** - this will decrease <sup>Apartment</sup> Traffic on Upriver. <sup>Apartment</sup> Access

Minnehaha Concerns List and Solutions

\* Traffic  
★ Schools

D 1 Market St Pizza"	C 1 Upriver + Market
2 Mary Jane's"	C2 Carlisle + Market + Ralph ①
3 Knight's Diner"	C3 Upriver along S. NH border
4 Dentist"	C4 Market & Euclid
5 Dealership"	C5 Upriver & Freya ④
6 Conv. Store (NomNom)"	C6 Freya & Frederick .....
7 Zip's"	C7 Freya headed North + South 25 ⑦
8 Mexican Restaurant"	C8 <del>Frederick</del> both E & W directions 55 ⑩
9 McDonald's"	C9 Carlisle & Freya
10 Mr J's T+B Pizza"	C10 Ralph from Cleveland to Bridgeport
11 Church"	C11 Thor from Euclid to Courtland
12 Taxi"	C12 Courtland from Freya to Ralph
13 Neighborhood Grocer"	C13 Bridgeport from Freya to Ralph
14 Tax Prep"	C14 Frederick from Havana to Ralph
15 Adult Home"	C15 Grace from Myrtle to Ralph
16 Childcare"	C16 Marietta from Myrtle to Ralph
17 Cooper Elementary ①	C17 Freya + Sycamore area
18 Childcare"	C18 Addtl. x-wlk: <sup>E</sup> Marietta + <sup>N</sup> Freya 34 ⑦
19 Church ""	C19 Addtl. <sup>Flashing</sup> x-wlk: <sup>E</sup> Euclid + <sup>N</sup> Ferrell 32 ⑤
20 Church ""	C20 Addtl. x-wlk: <sup>E</sup> Frederick + <sup>N</sup> Myrtle 33 ⑥
21 Minnehaha Park"	C21 Addtl. x-wlk: Havana + Frederick
22 Esmerelda Clubhouse"	C22 STA Access to Upriver
23 Centennial Trail ""	
24 Neighborhood (Residential) ""	

Top 5:

- C8: Frederick both E & W directions
- C7: ~~Frederick~~ Freya both N & S directions
- C18: X-Walk @ <sup>E</sup>Marietta + <sup>N</sup>Freya
- C20: X-Walk @ <sup>E</sup>Frederick + <sup>N</sup>Myrtle
- C19: Flashing X-walk @ <sup>E</sup>Euclid + <sup>N</sup>Ferrell

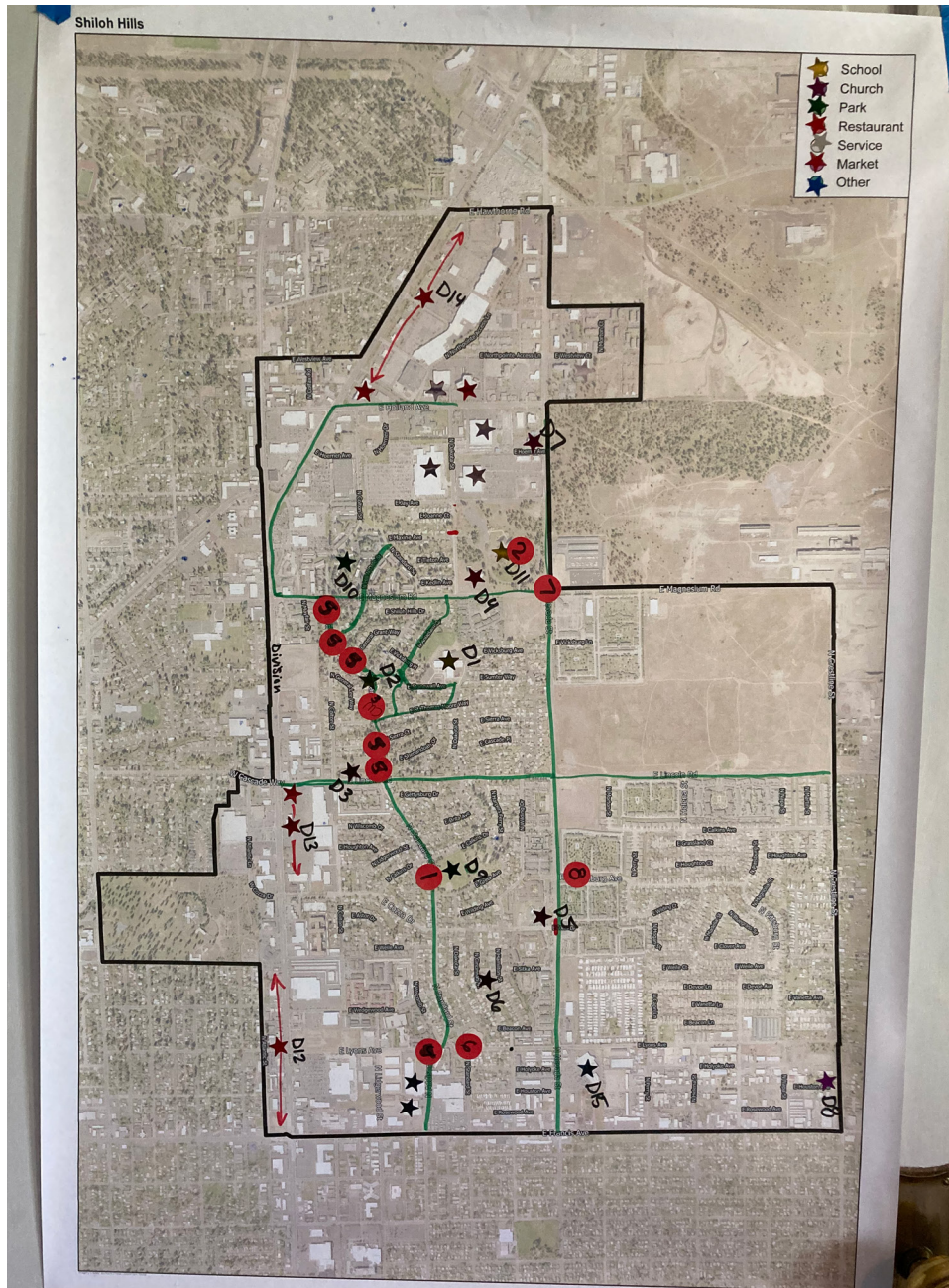
Minnehaha Destinations and Top Five Concerns

# Nevada Heights

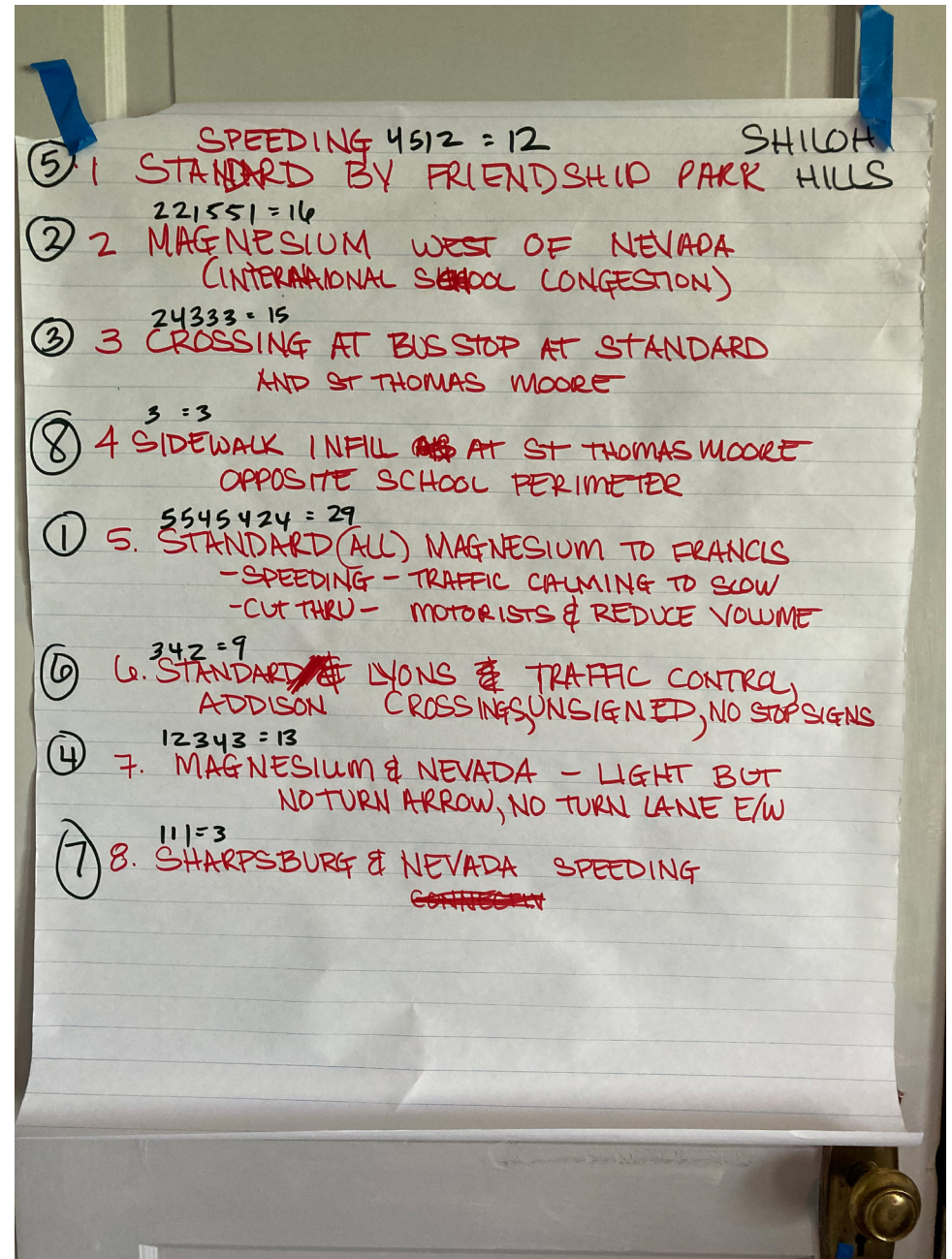
**No Residents Attended Workshop For This Neighborhood**



# Shiloh Hills

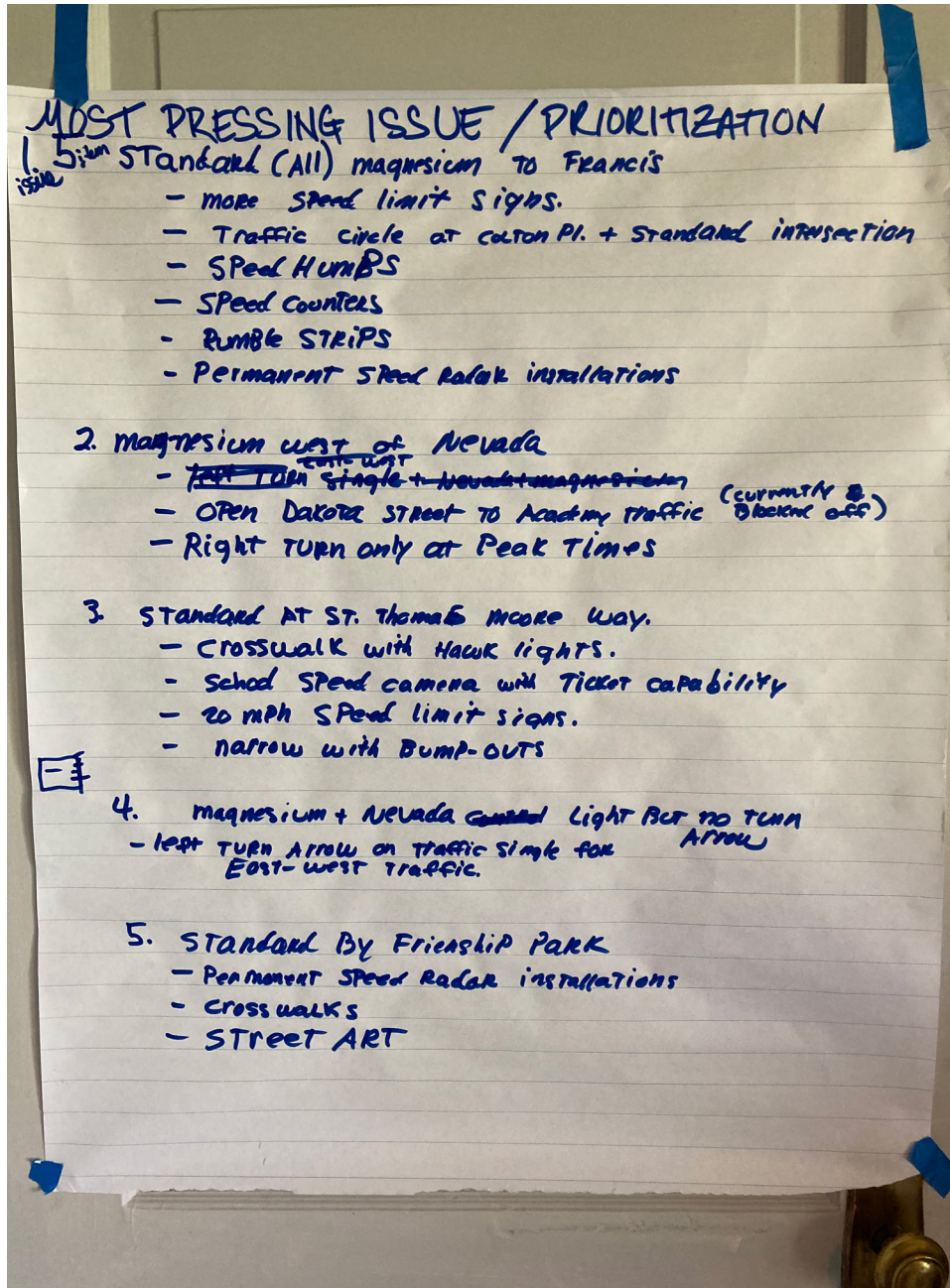


Shiloh Hills Map

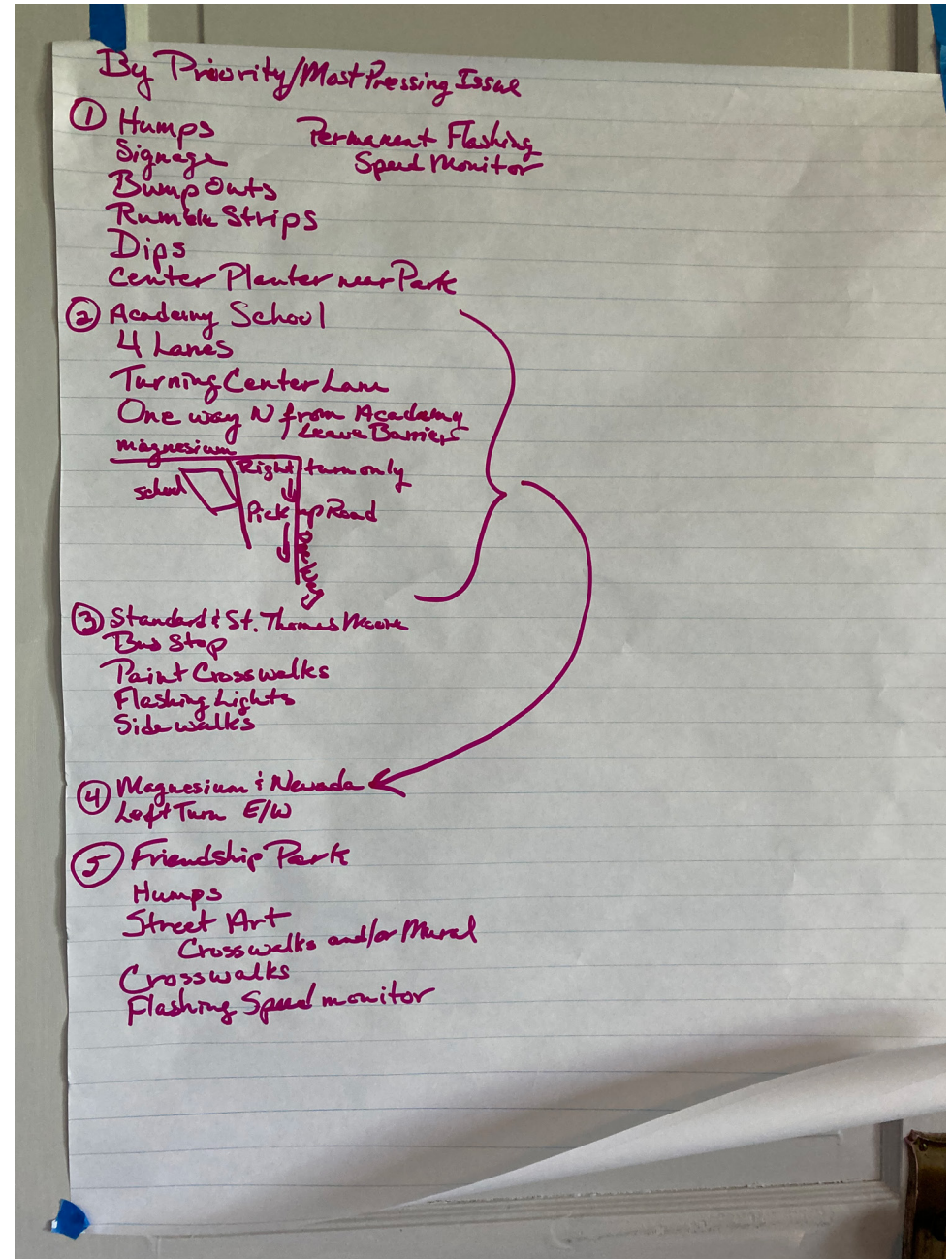


Shiloh Hills Concerns List

# Shiloh Hills



Shiloh Hills Top Five Concerns and Solutions



Shiloh Hills Solutions

# Whitman



Whitman Map

## Whitman Sidewalk Priorities

Crown → Helena to Magnolia  
Nebraska → Napa to Nevada

Connectivity  
Green = bike  
Blue = pedestrian  
Red = cars

BUS  
Rowan then N Crestline  
Wellesley  
Francis  
2 blocks to Nevada

- 1) Sidewalk on Pittsburgh - Central to Francis
- 2) Sidewalk on Martin - Queen to Rowan and Everett from Crestline to Martin
- 3) Sidewalk on Napa - Nebraska to Francis
- 4) Sidewalk on Nebraska - Napa to Nevada
- 5) Sidewalk on Crown - Helena to Magnolia
- 6) Sidewalk on Napa - Wabash to Queen  
\* close to #2
- 7) Crossing at Francis and Pittsburgh

Neighborhood Did Not Tally Votes and Instead Listed Their Concerns In Prioritized Order

Whitman Concerns List, Top Five Concerns, and Solutions

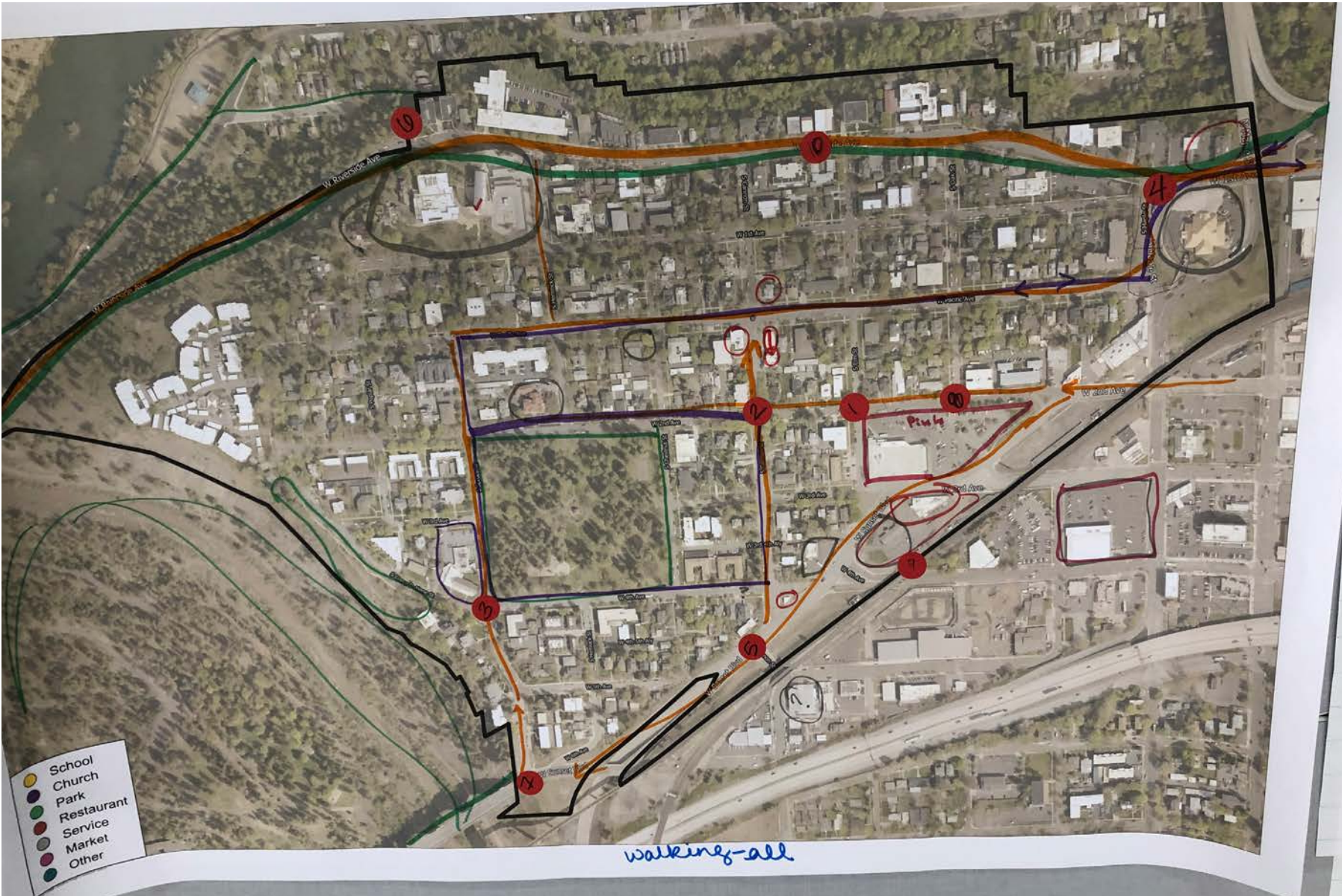
## District 2 Issues Workshop - Neighborhoods

**Browne's Addition**  
**Cliff-Cannon**  
**Comstock**  
**Grandview-Thorpe**

**Latah-Hangman**  
**Lincoln Heights**  
**Manito-Cannon Hill**  
**Peaceful Valley**

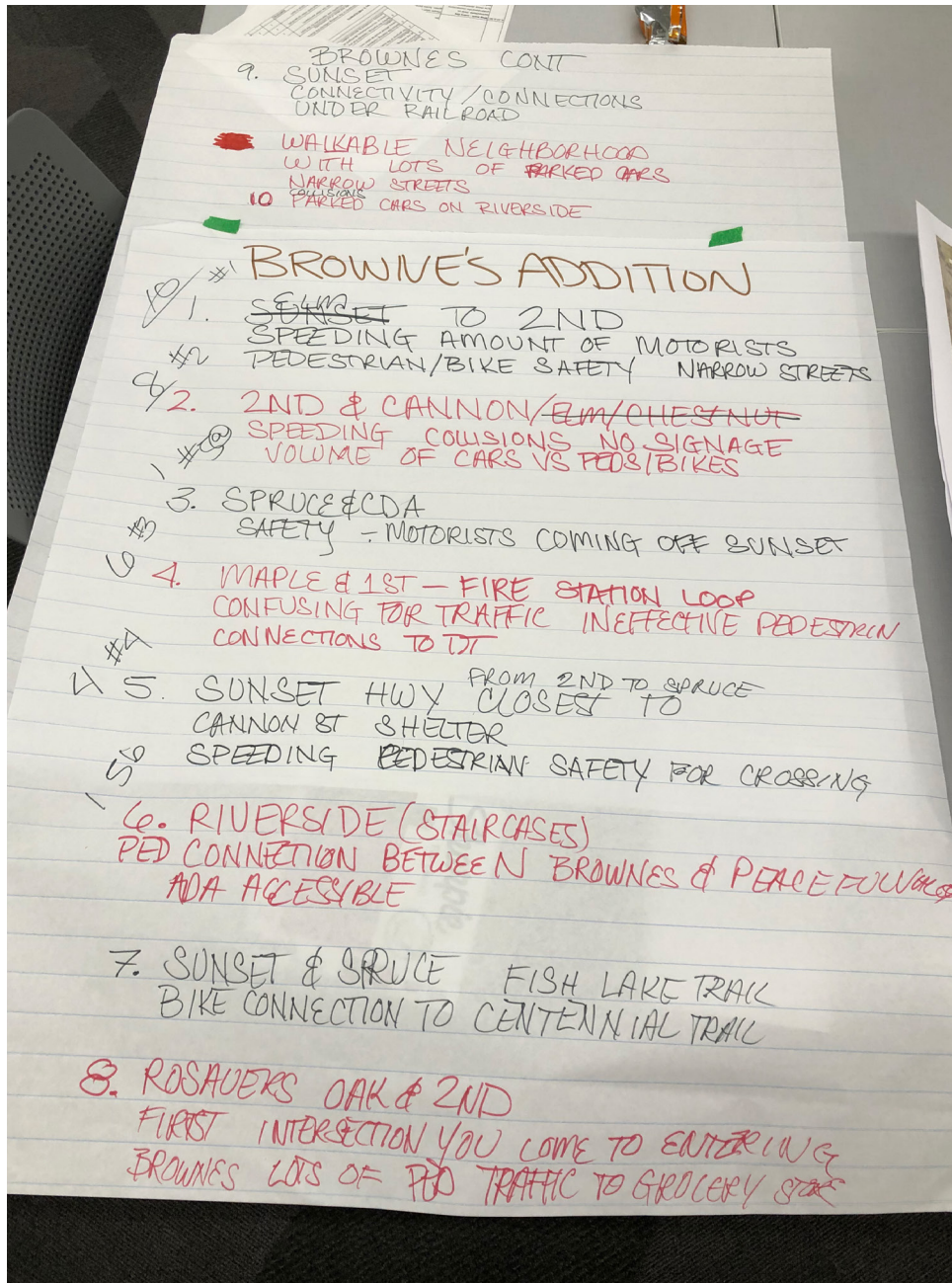
**Rockwood**  
**Southgate**  
**West Hills**

# Browne's Addition

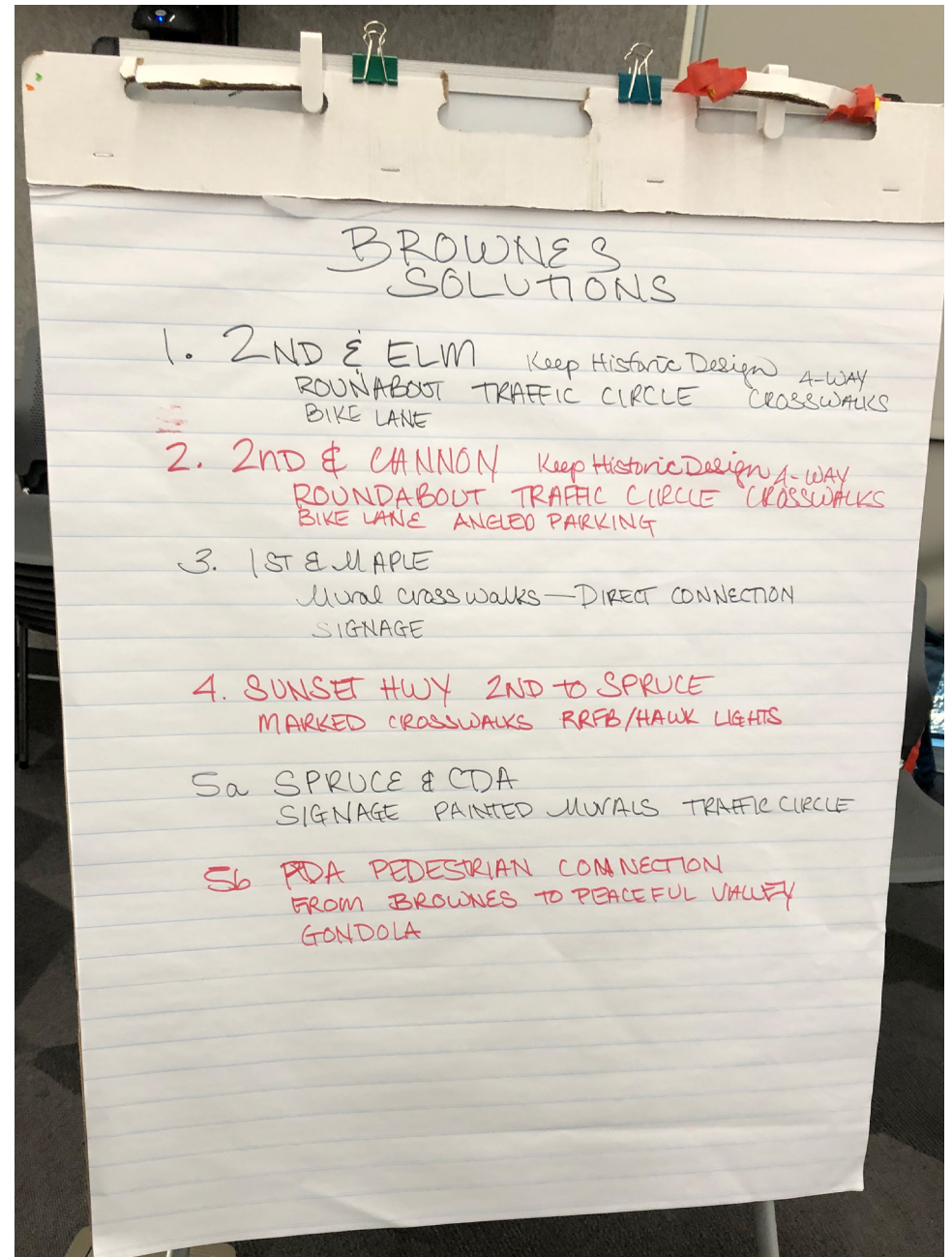


Browne's Addition Map

# Browne's Addition

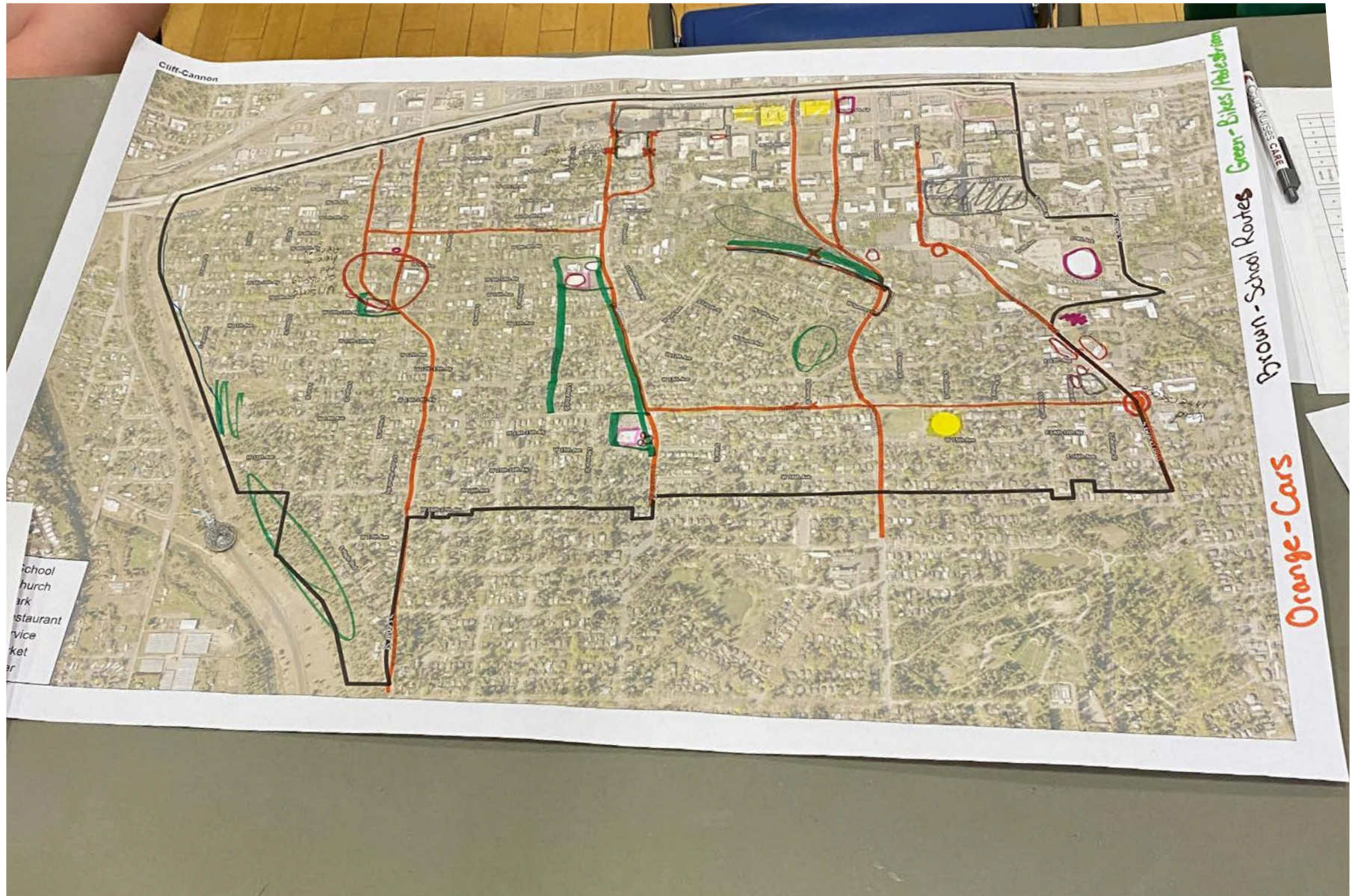


Browne's Addition Concerns List and Top Five Concerns



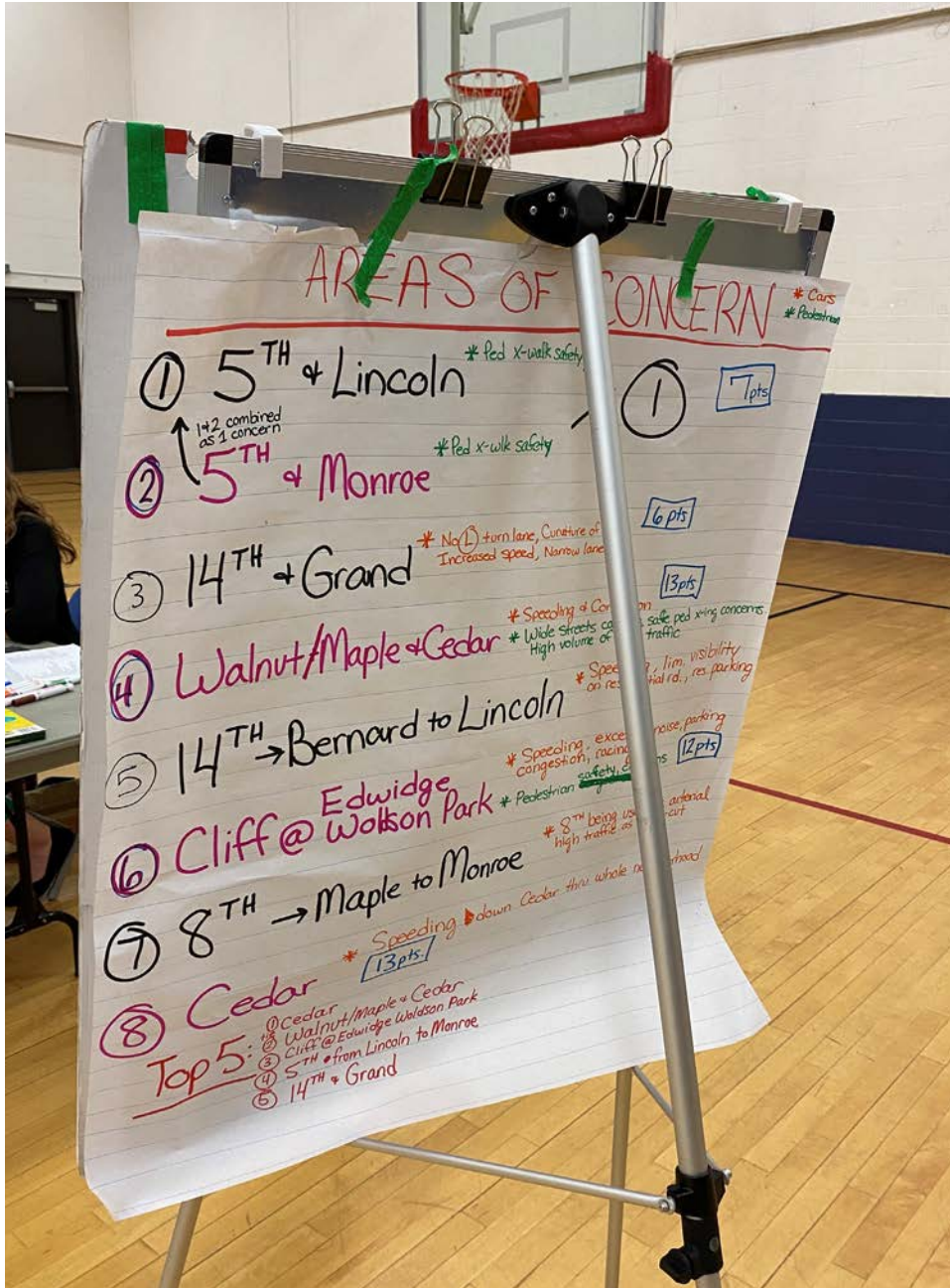
Browne's Addition Solutions

# Cliff-Cannon

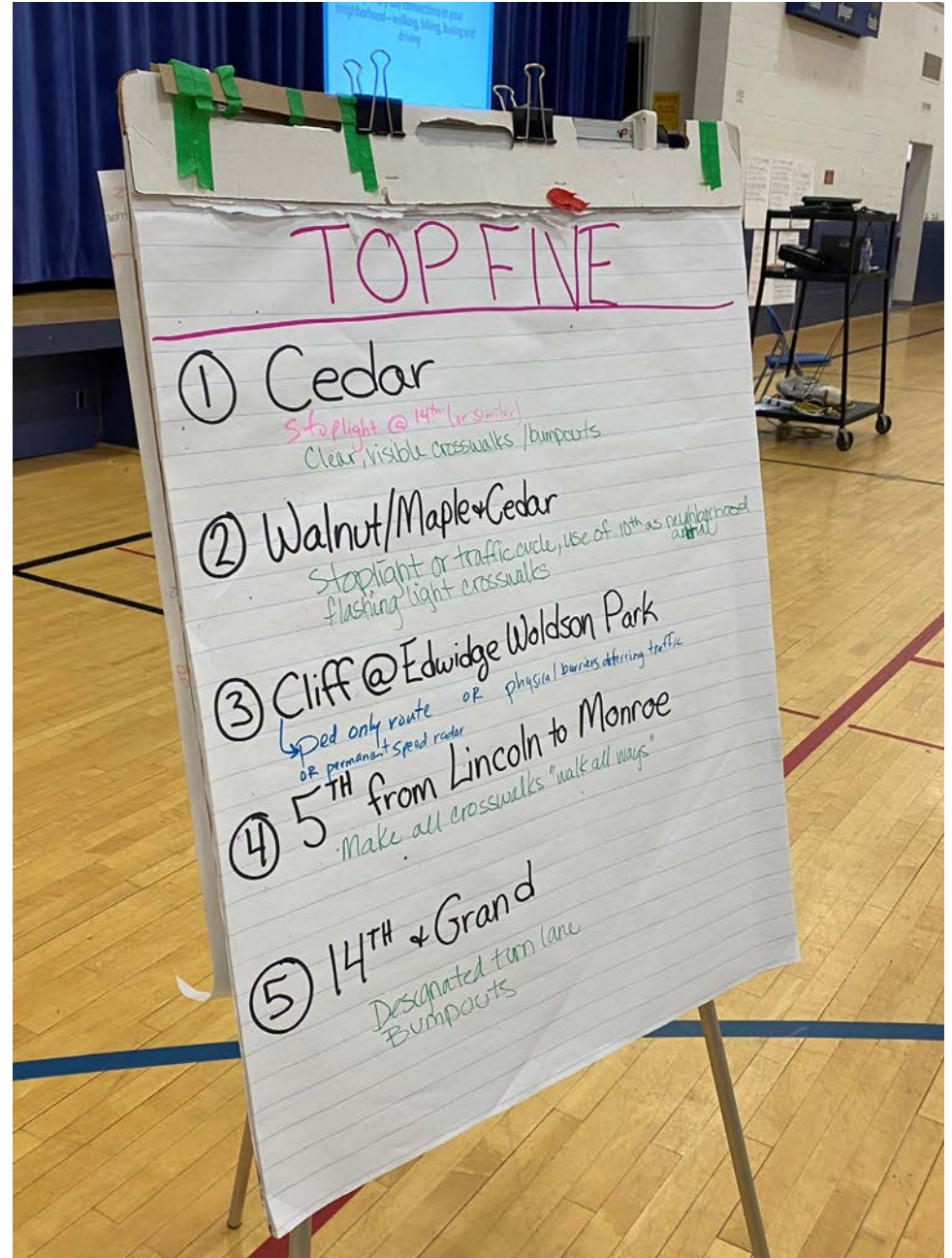


Cliff-Cannon Map

# Cliff-Cannon



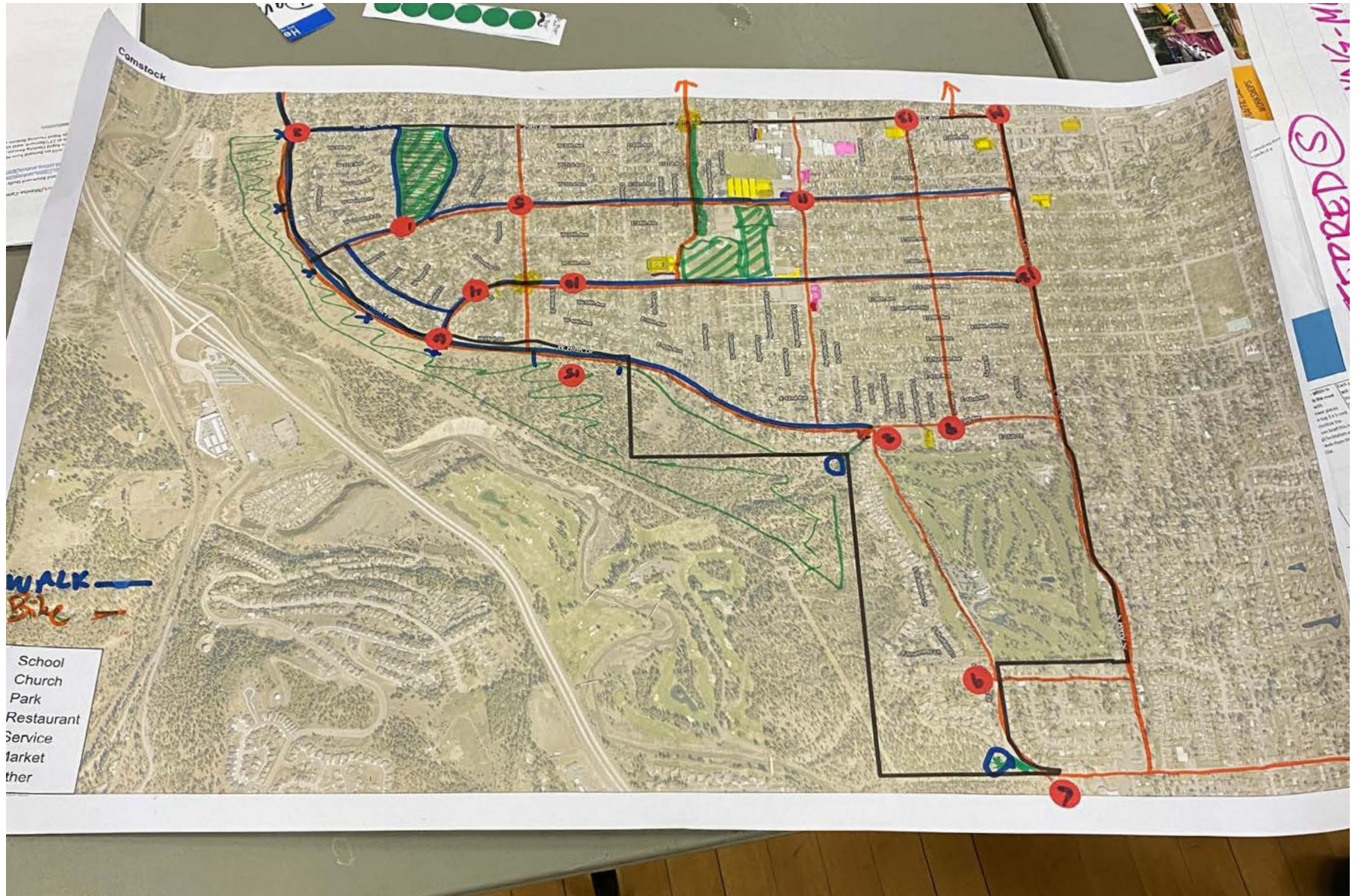
Cliff-Cannon Concerns List



Cliff-Cannon Top Five Concerns and Solutions

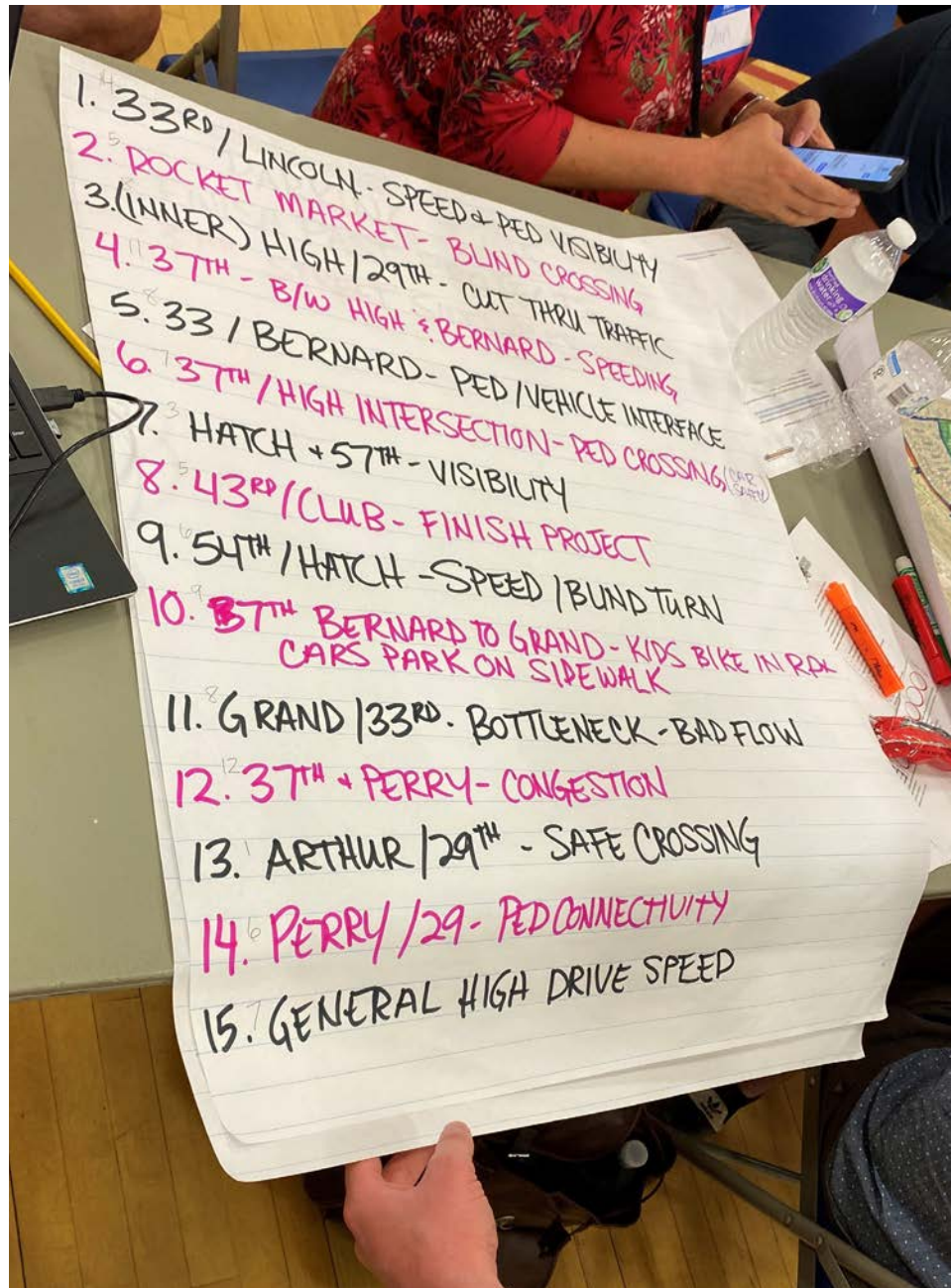


# Comstock

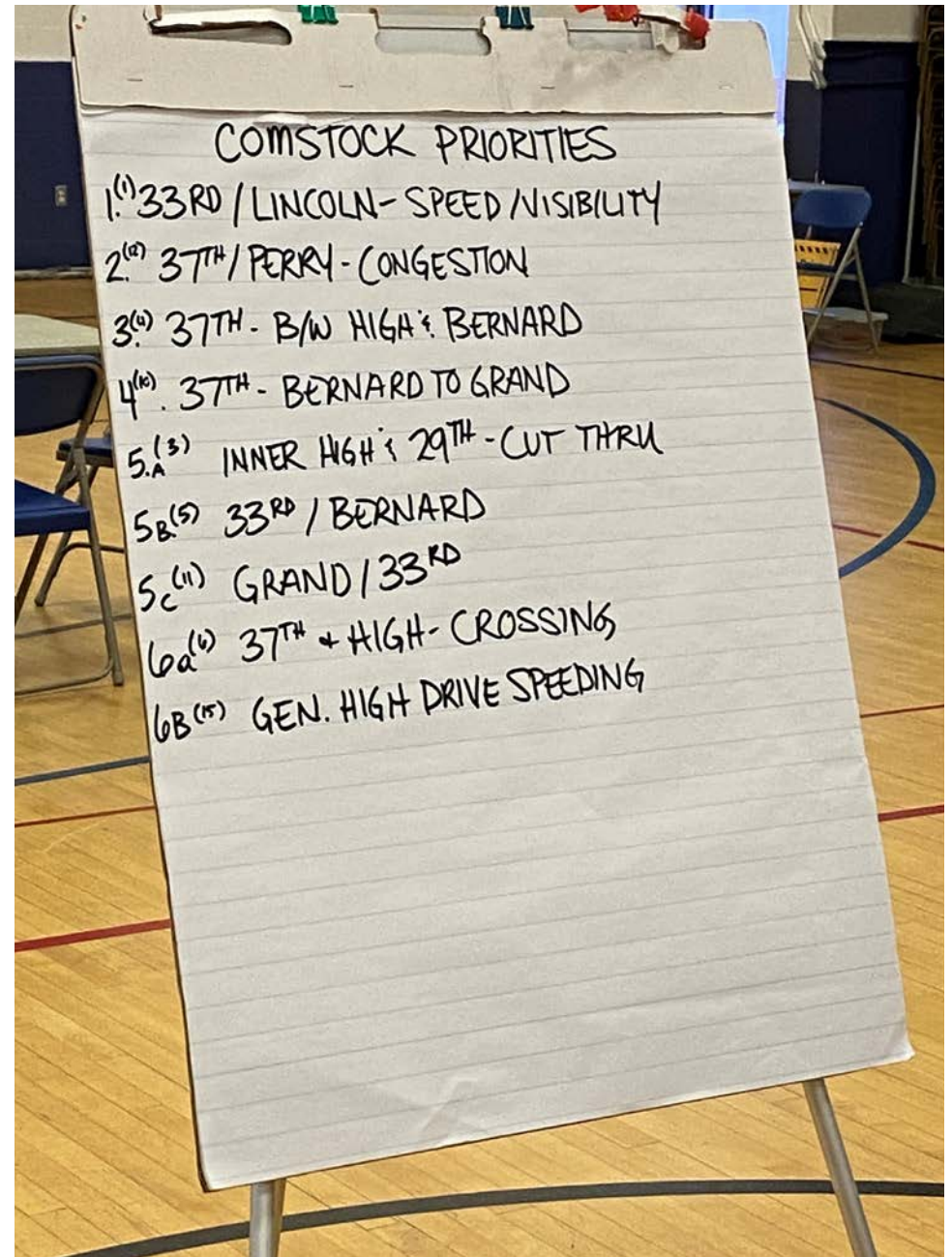


Comstock Map

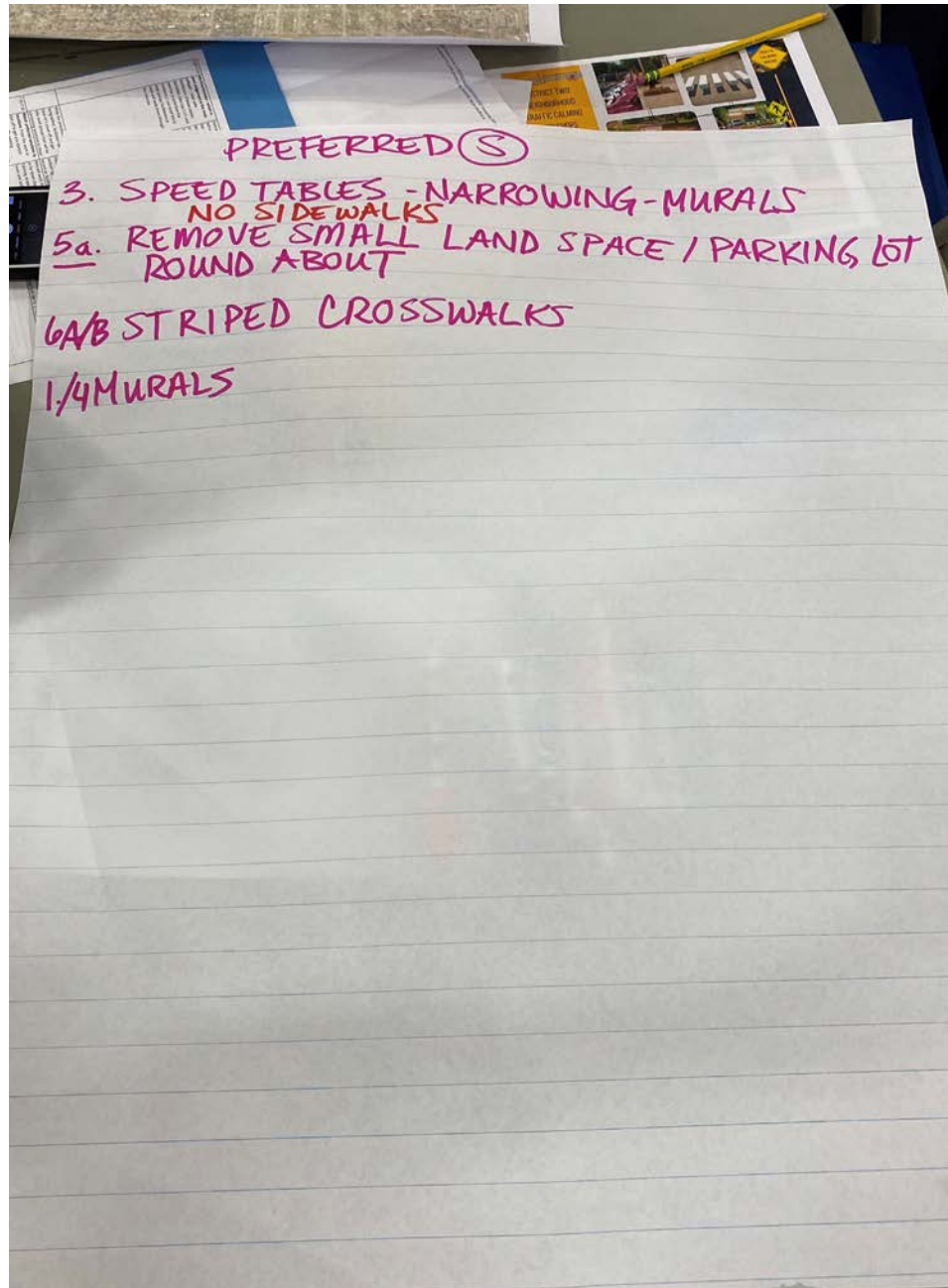
# Comstock



Comstock Concerns List

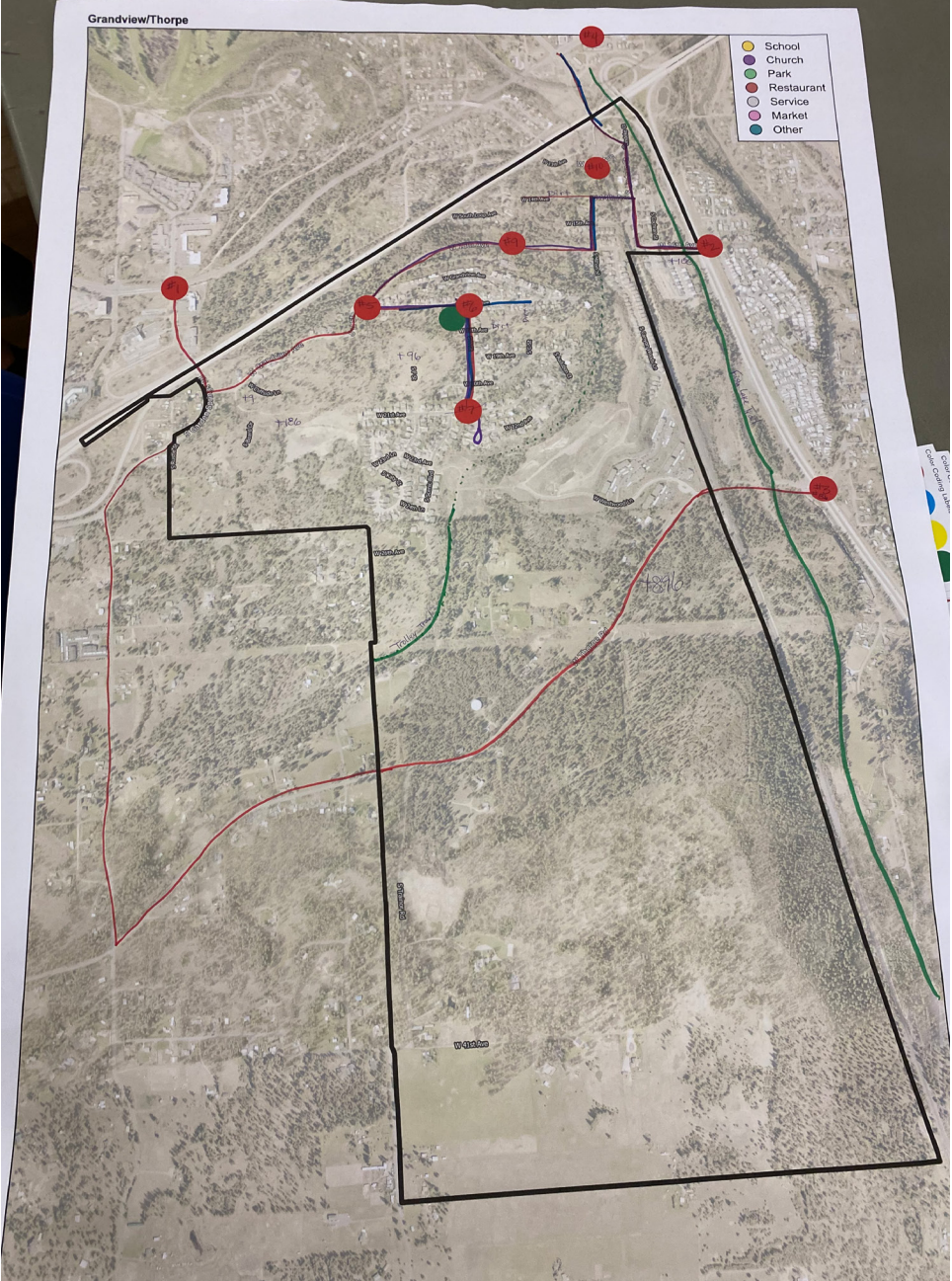


Comstock Top Five Concerns



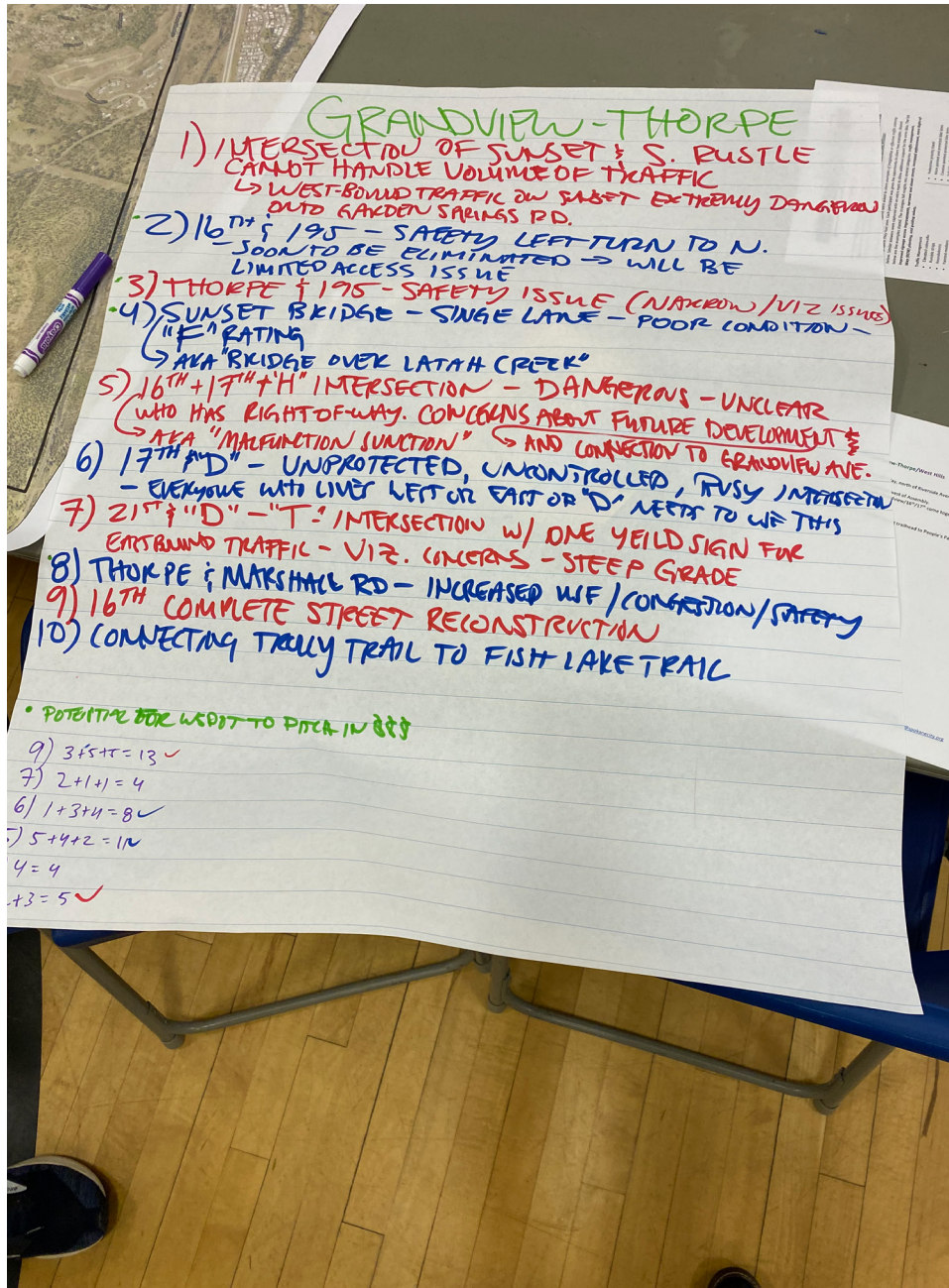
Comstock Solutions

# Grandview-Thorpe

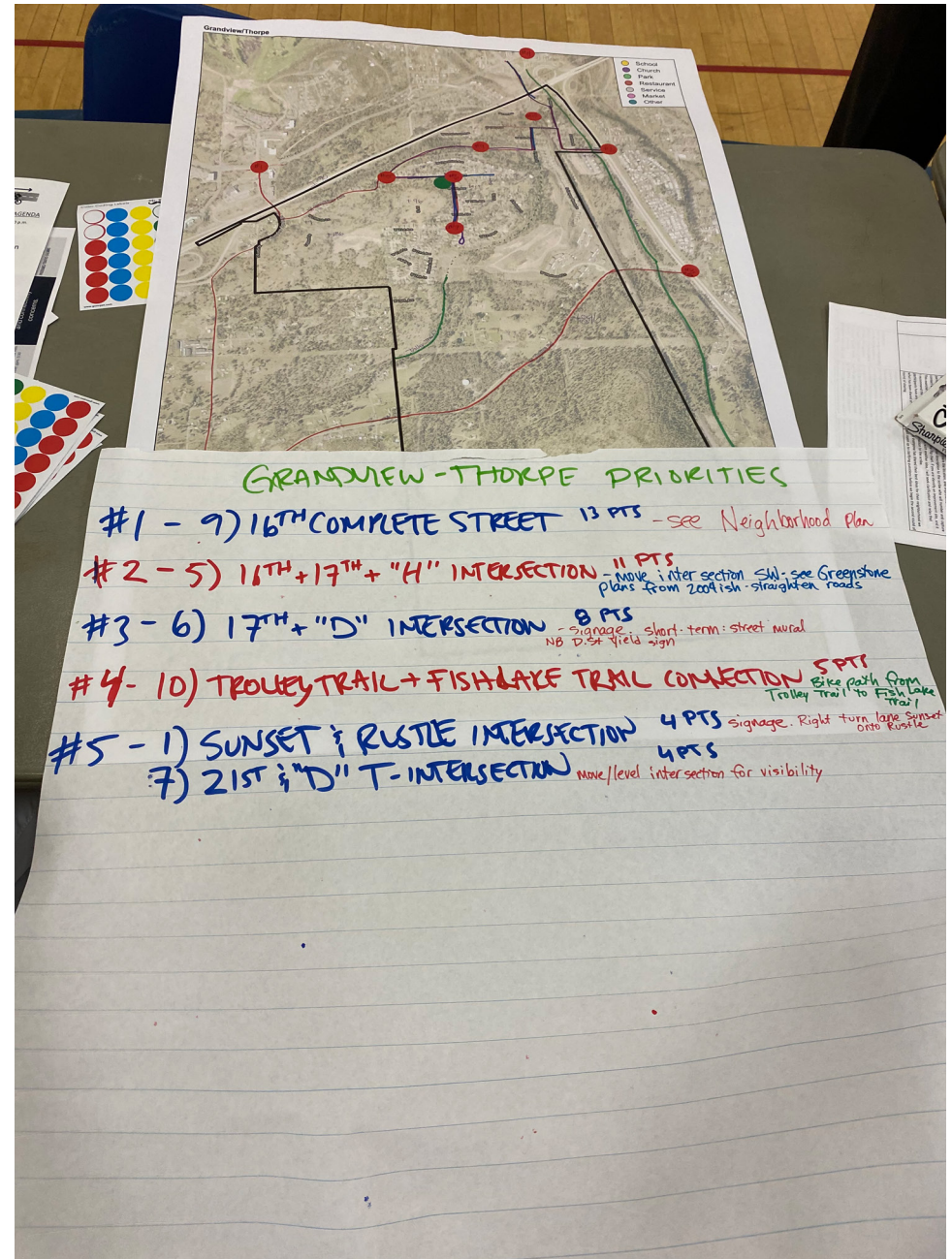


Grandview-Thorpe Map

# Grandview-Thorpe

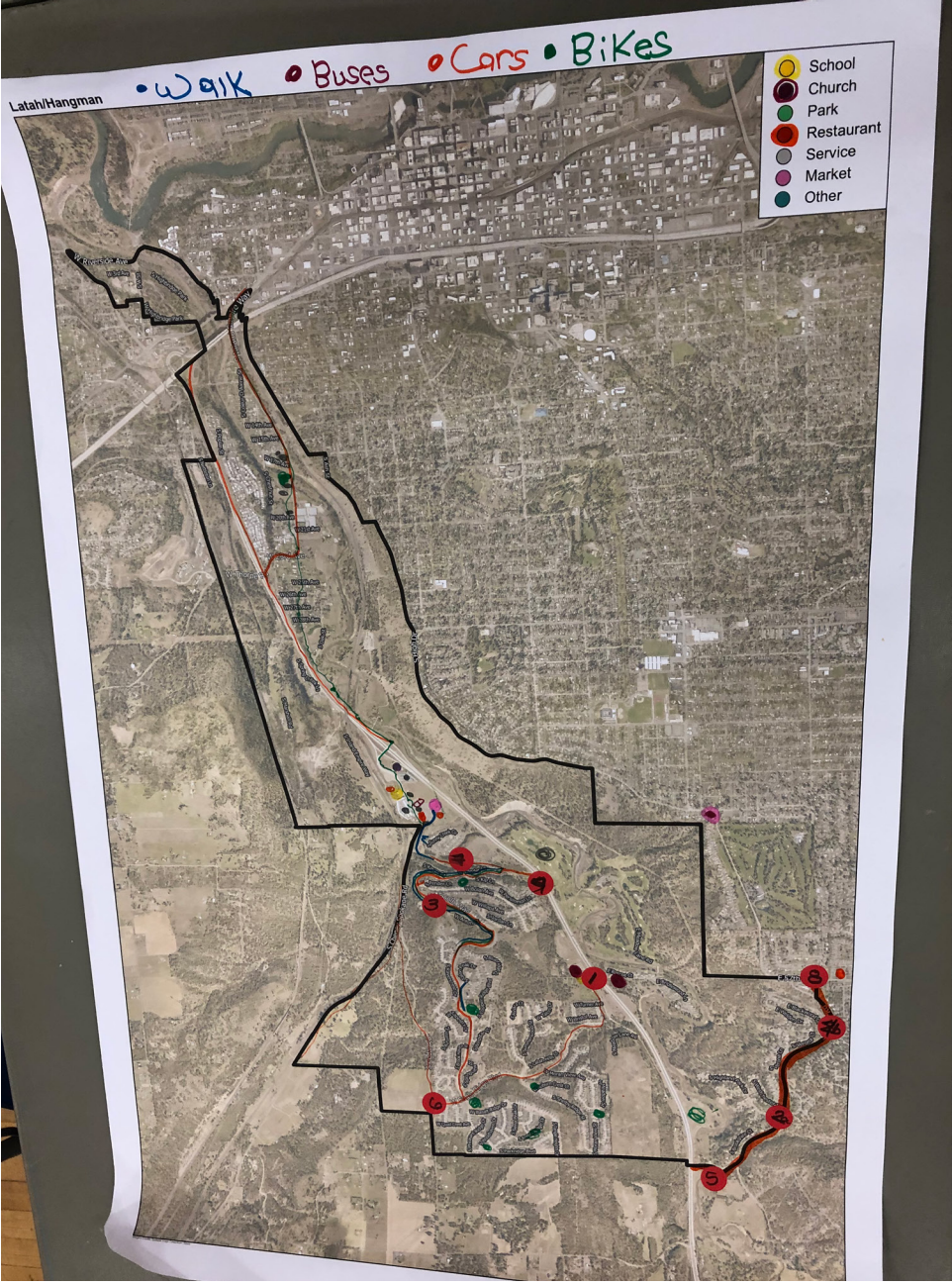


Grandview-Thorpe Concerns List



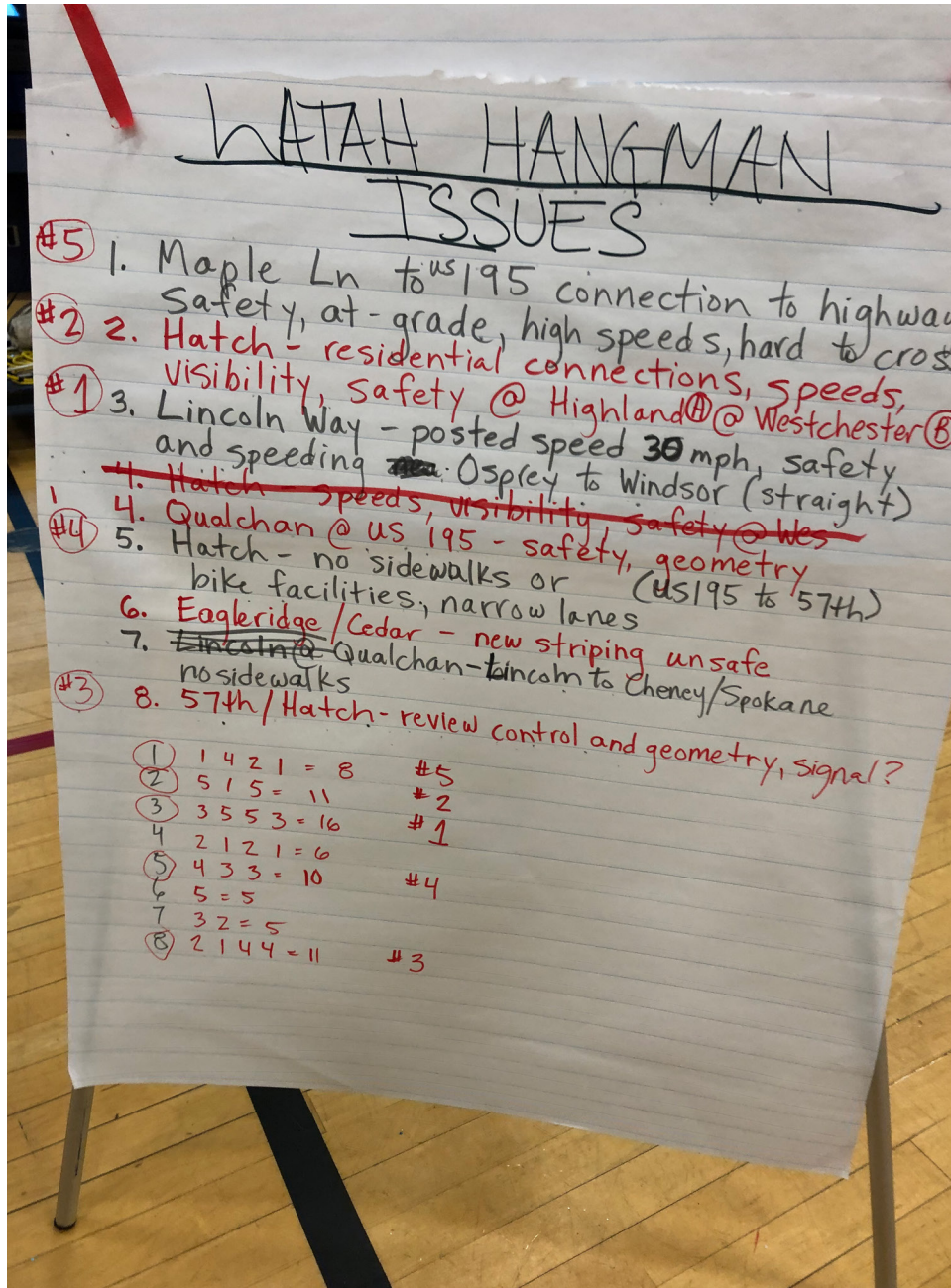
Grandview-Thorpe Top Five Concerns and Solutions

# Latah-Hangman

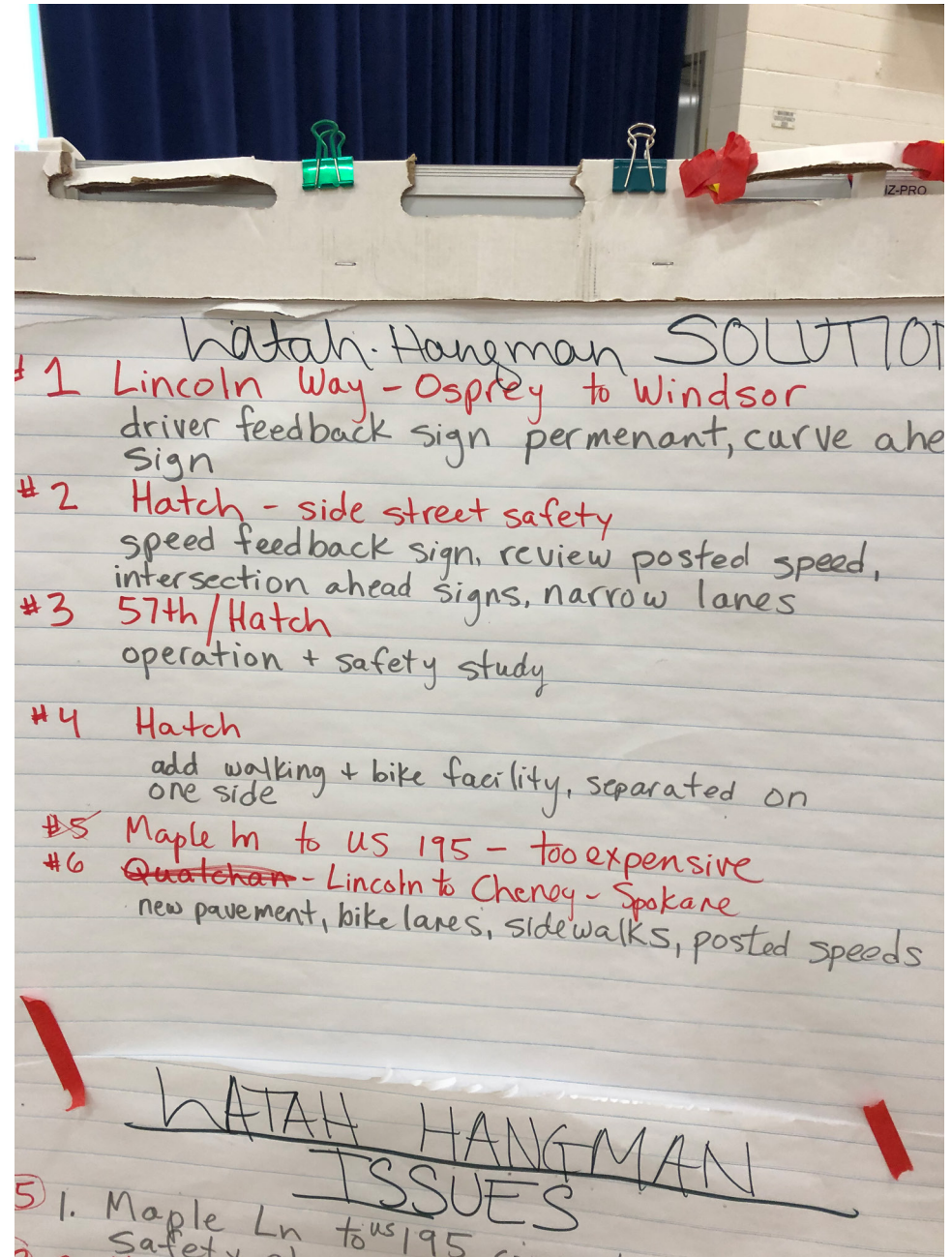


Latah-Hangman Map

# Latah-Hangman

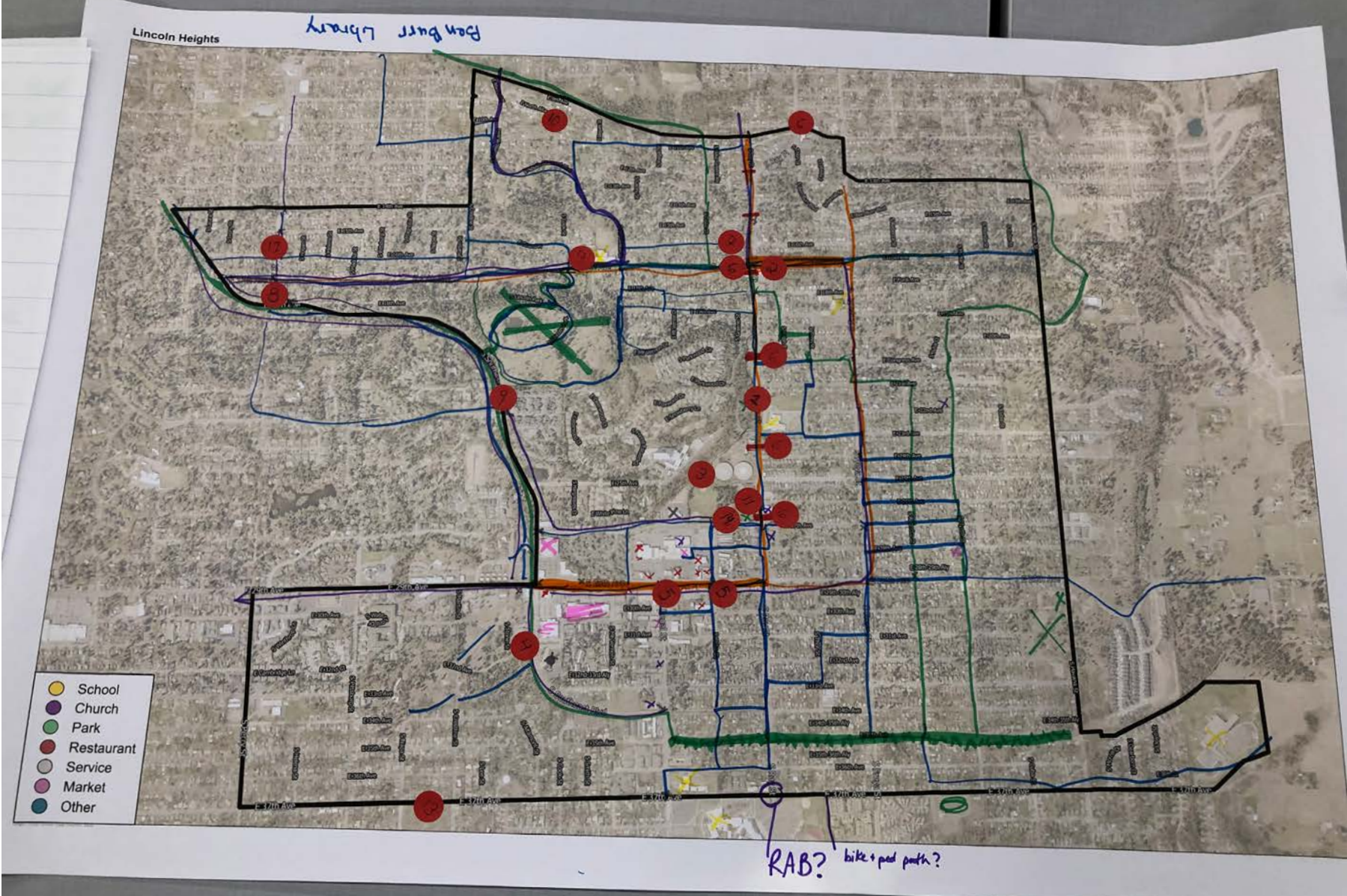


Latah-Hangman Concerns List and Top Five Concerns



Latah-Hangman Solutions

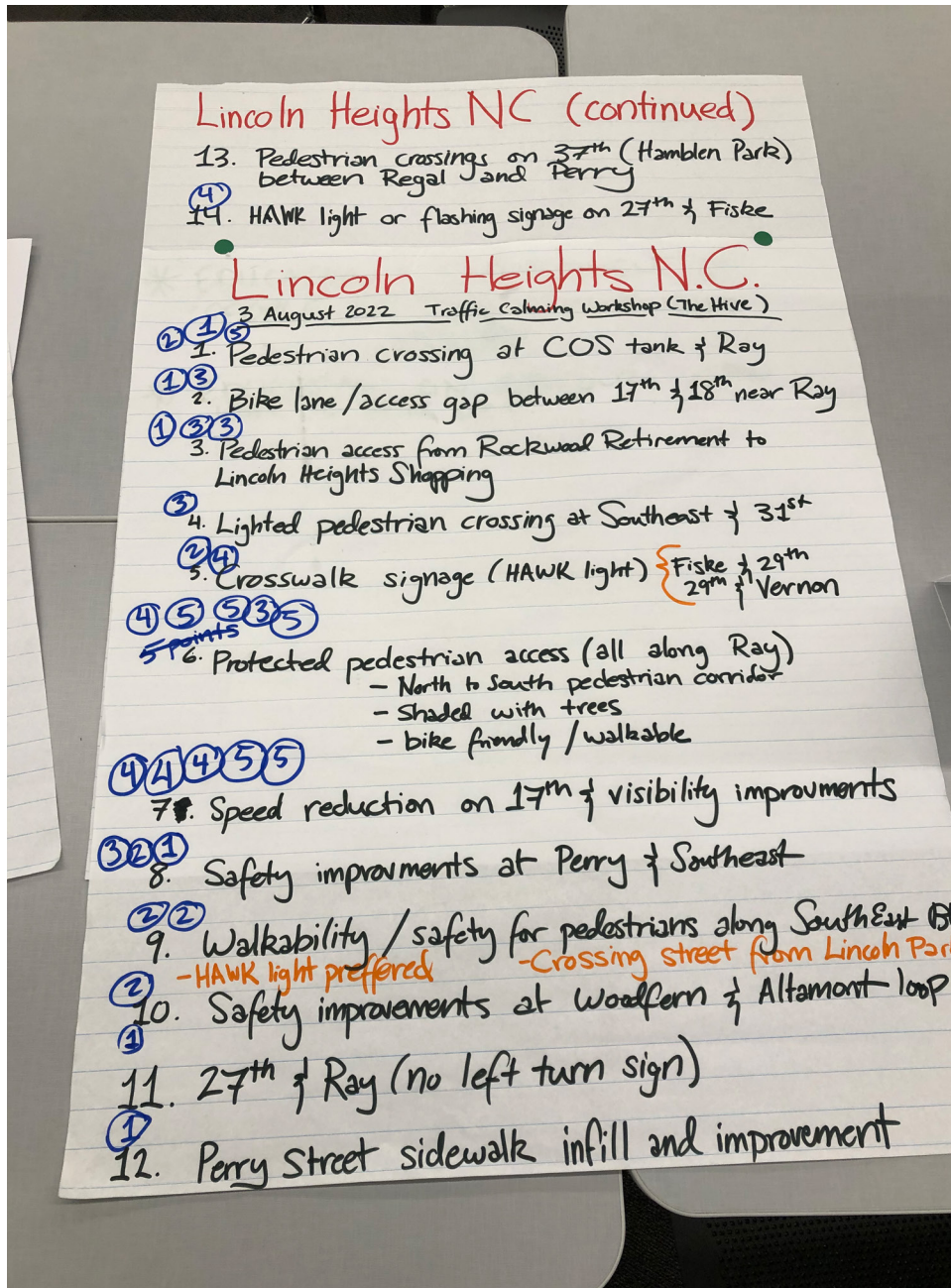
# Lincoln Heights



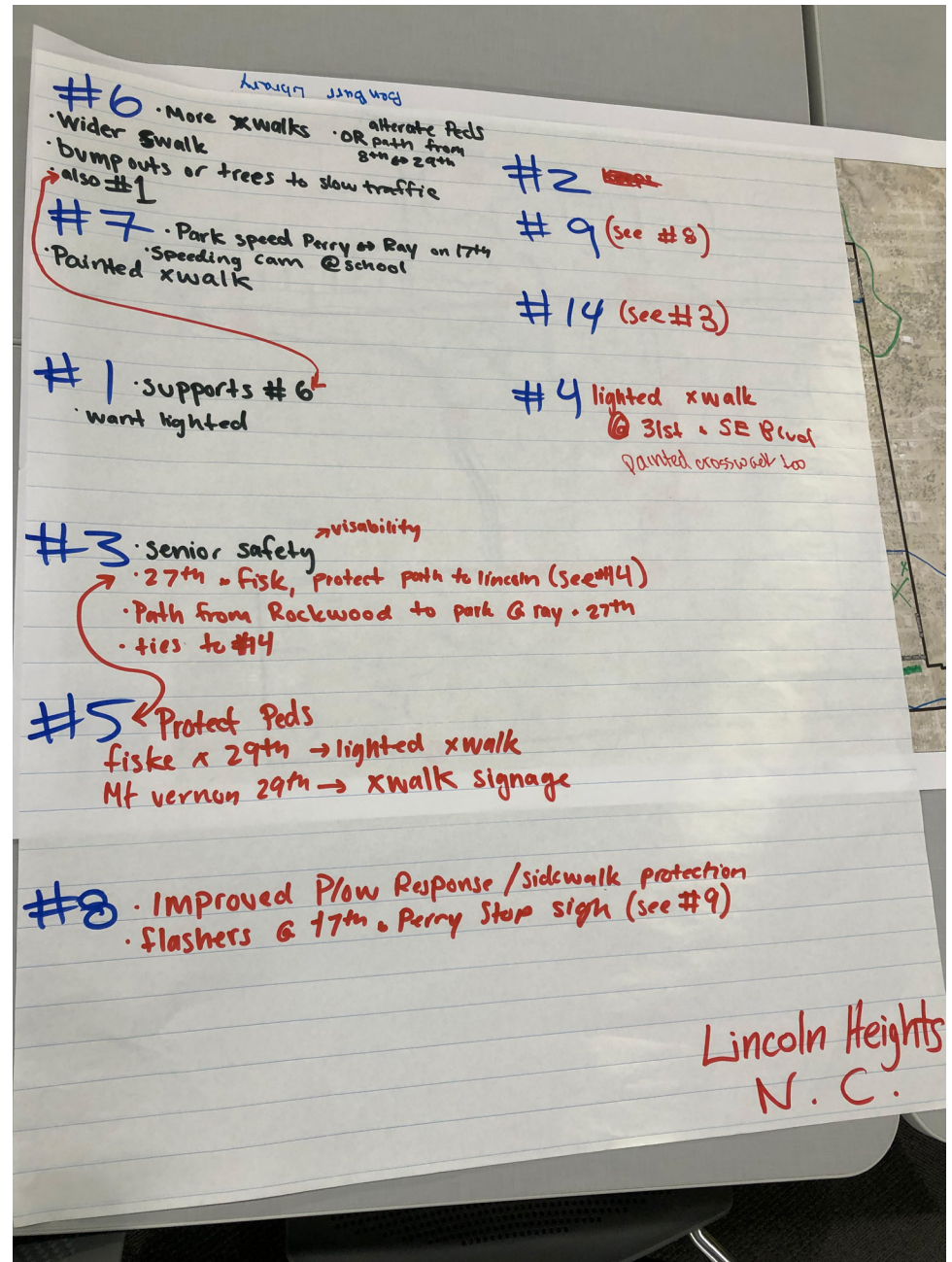
Lincoln Heights Map



# Lincoln Heights

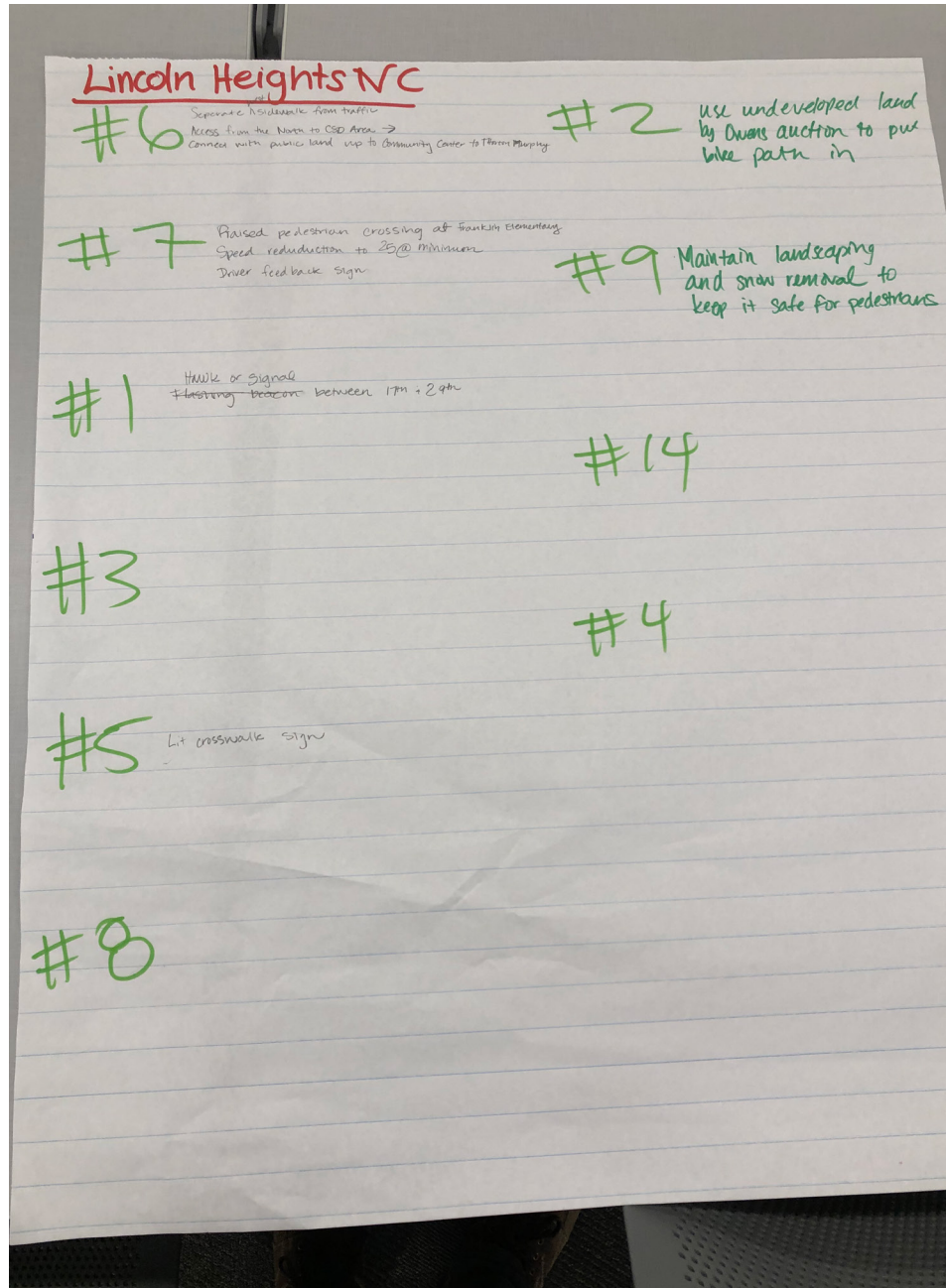


Lincoln Heights Concerns List



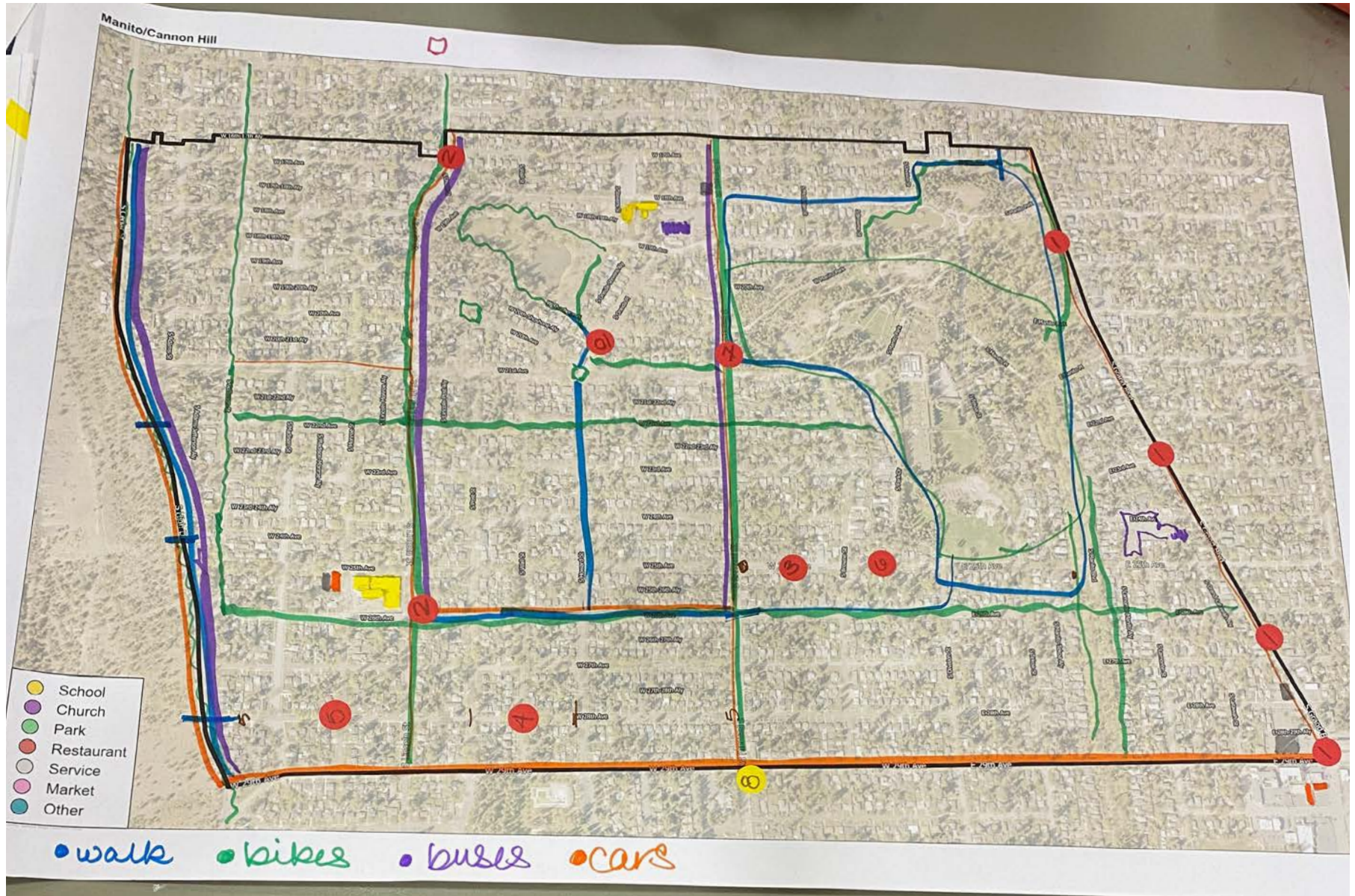
Lincoln Heights Top Five Concerns

# Lincoln Heights



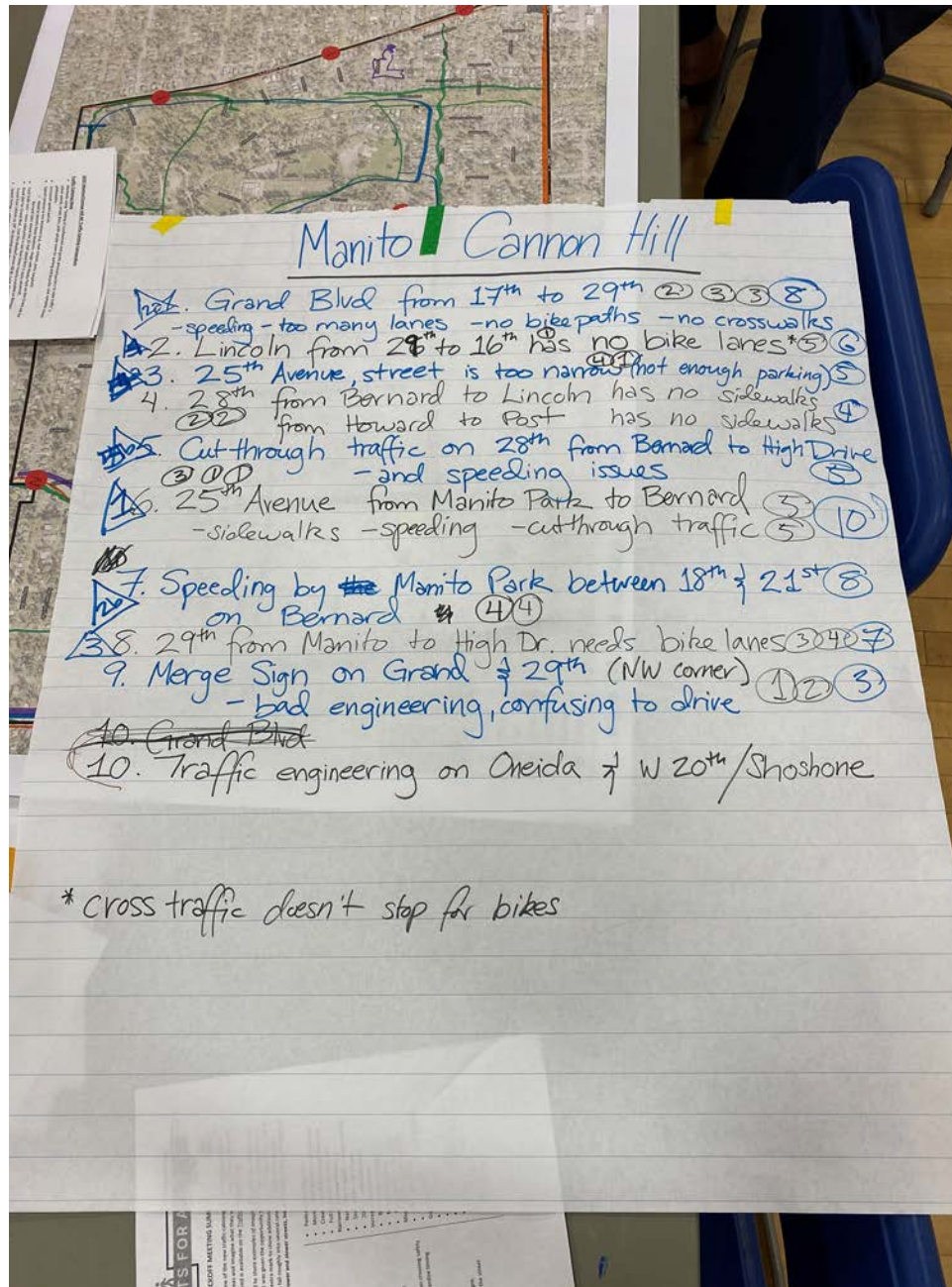
## Lincoln Heights Solutions

# Manito-Cannon Hill

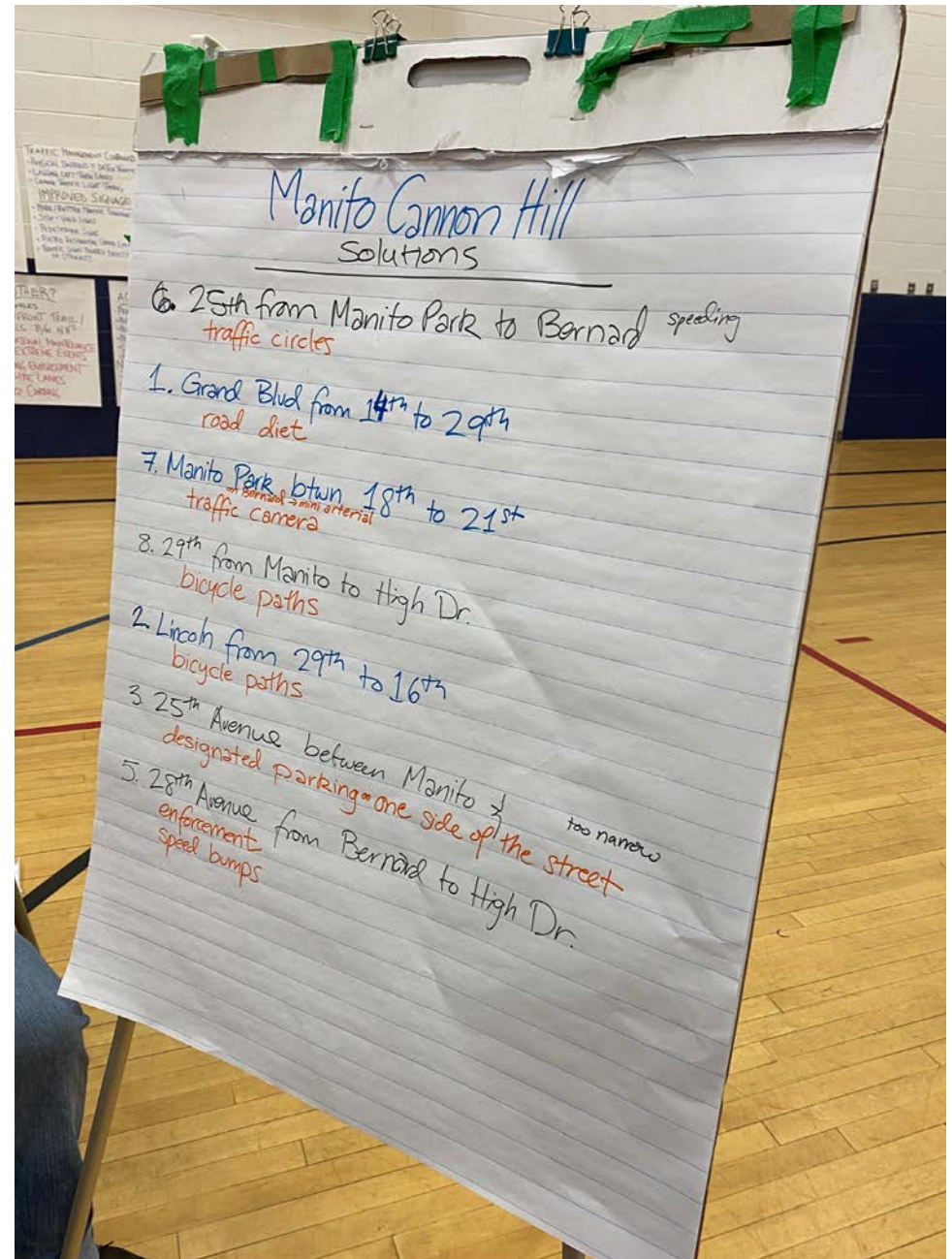


Manito-Cannon Hill Map

# Manito-Cannon Hill

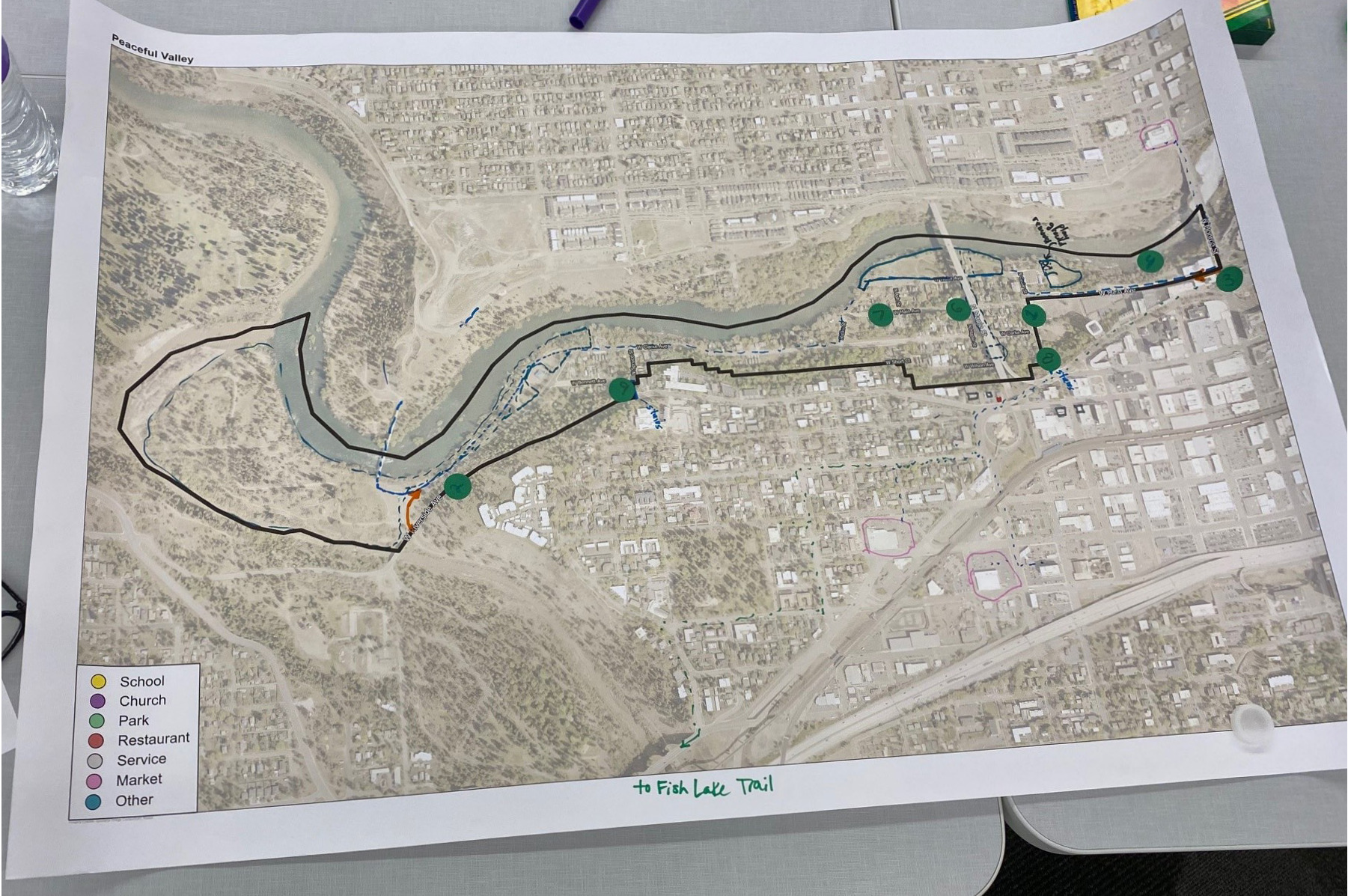


Manito-Cannon Hill Concerns List and Top Five Concerns



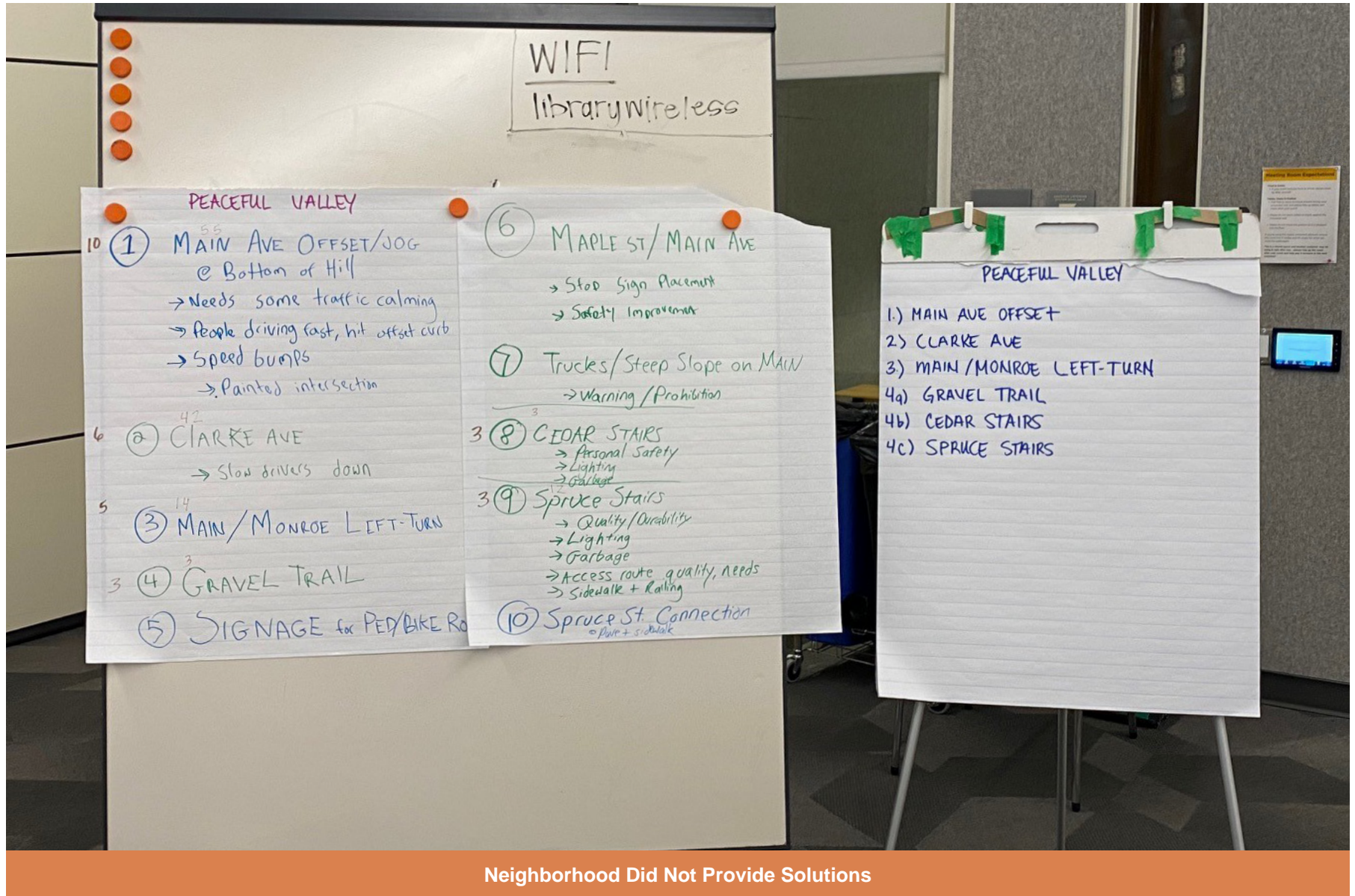
Manito-Cannon Hill Solutions

# Peaceful Valley



Peaceful Valley Map

# Peaceful Valley

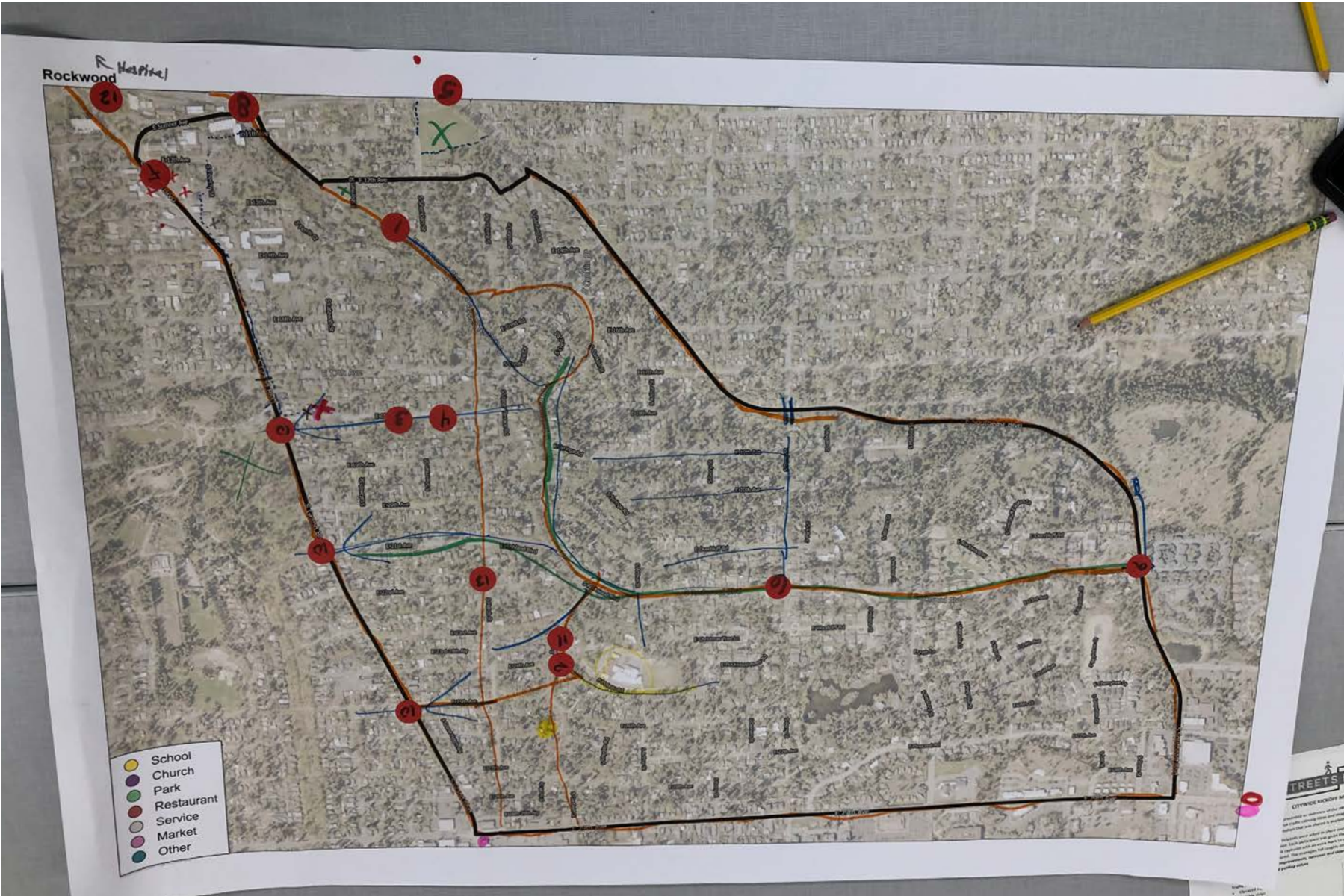


## Peaceful Valley Concerns List and Top Five Concerns

# Riverside

**No residents attended workshop for this neighborhood**

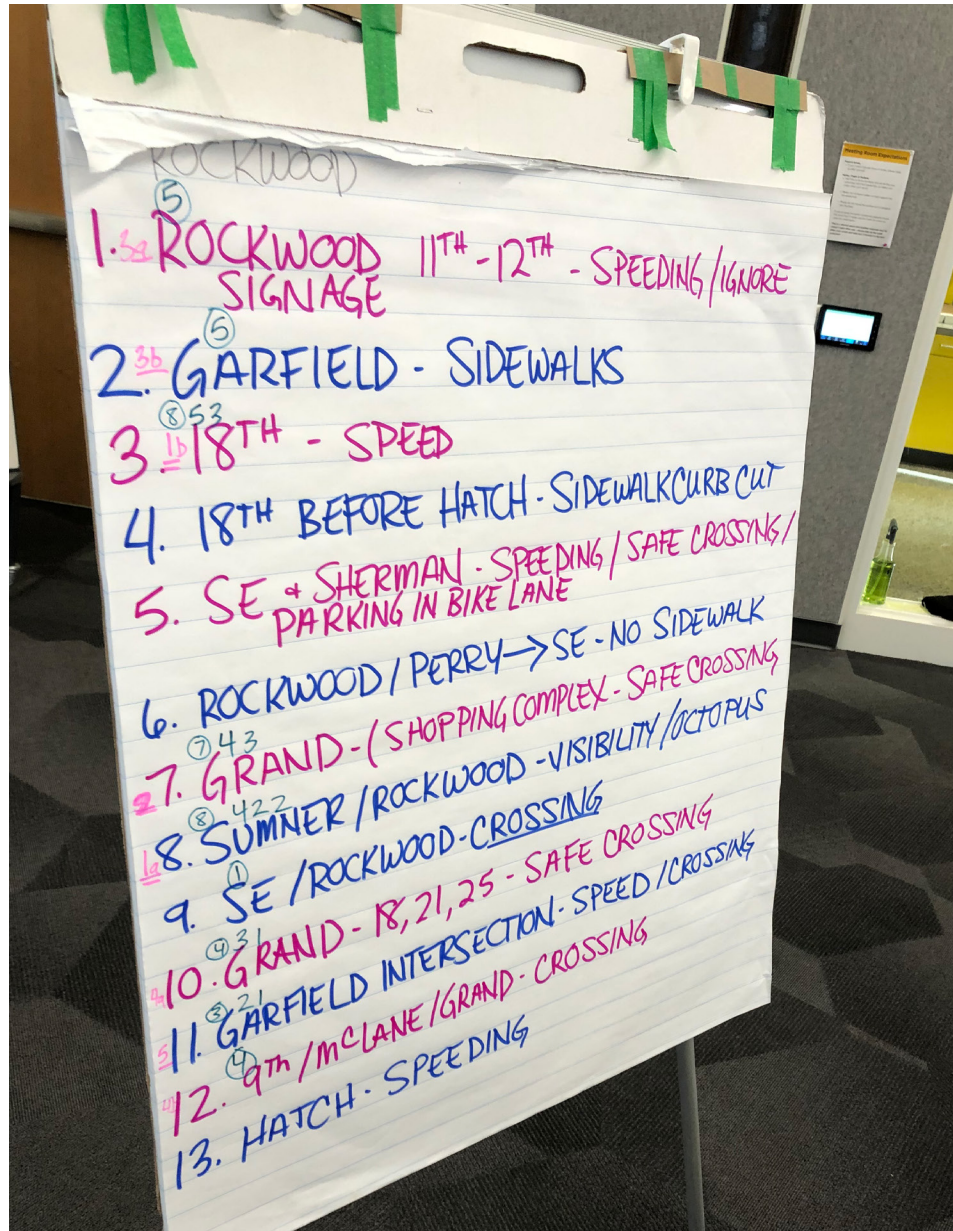
# Rockwood



Rockwood Map



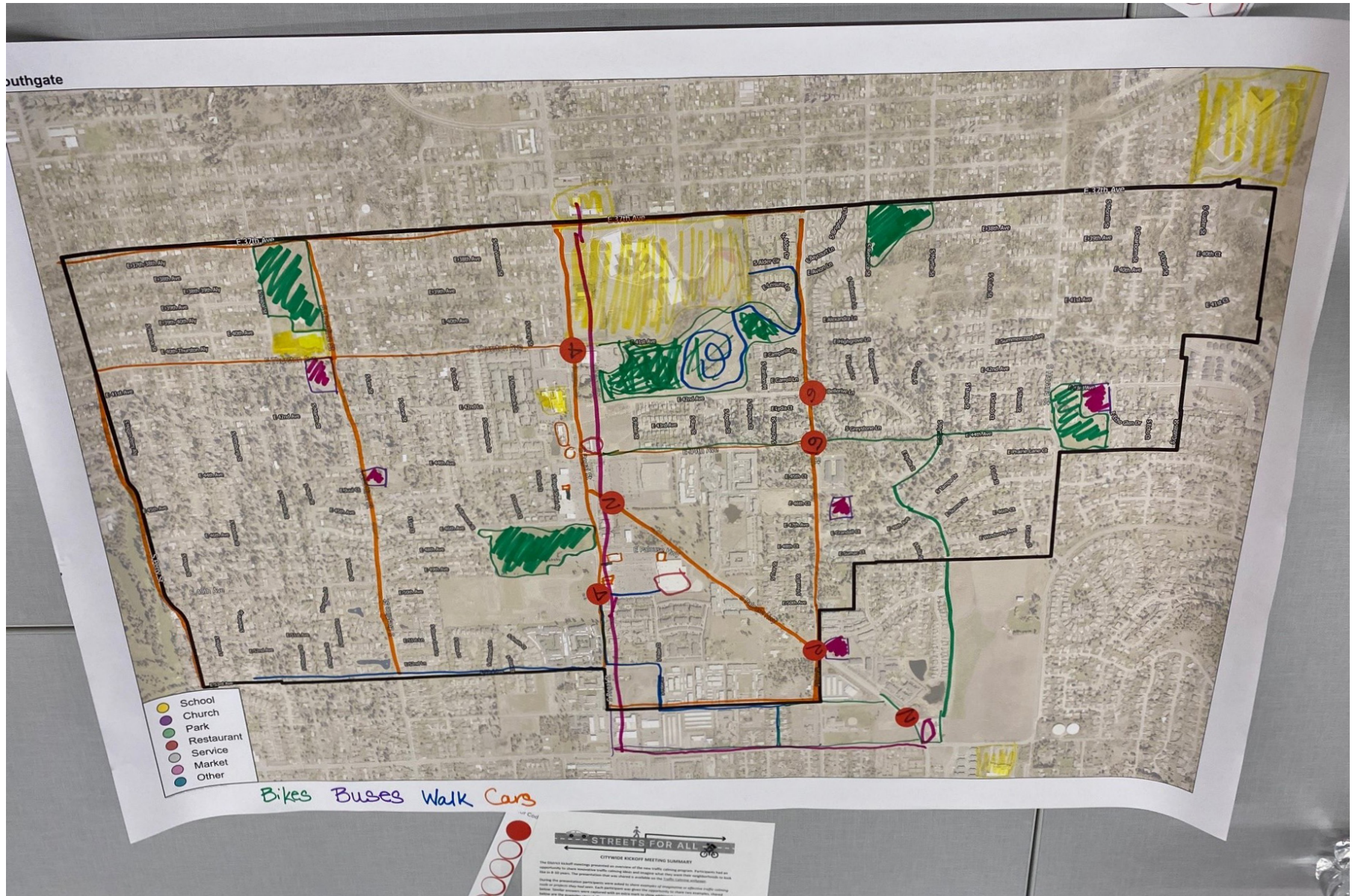
# Rockwood



Neighborhood Did Not Provide Solutions

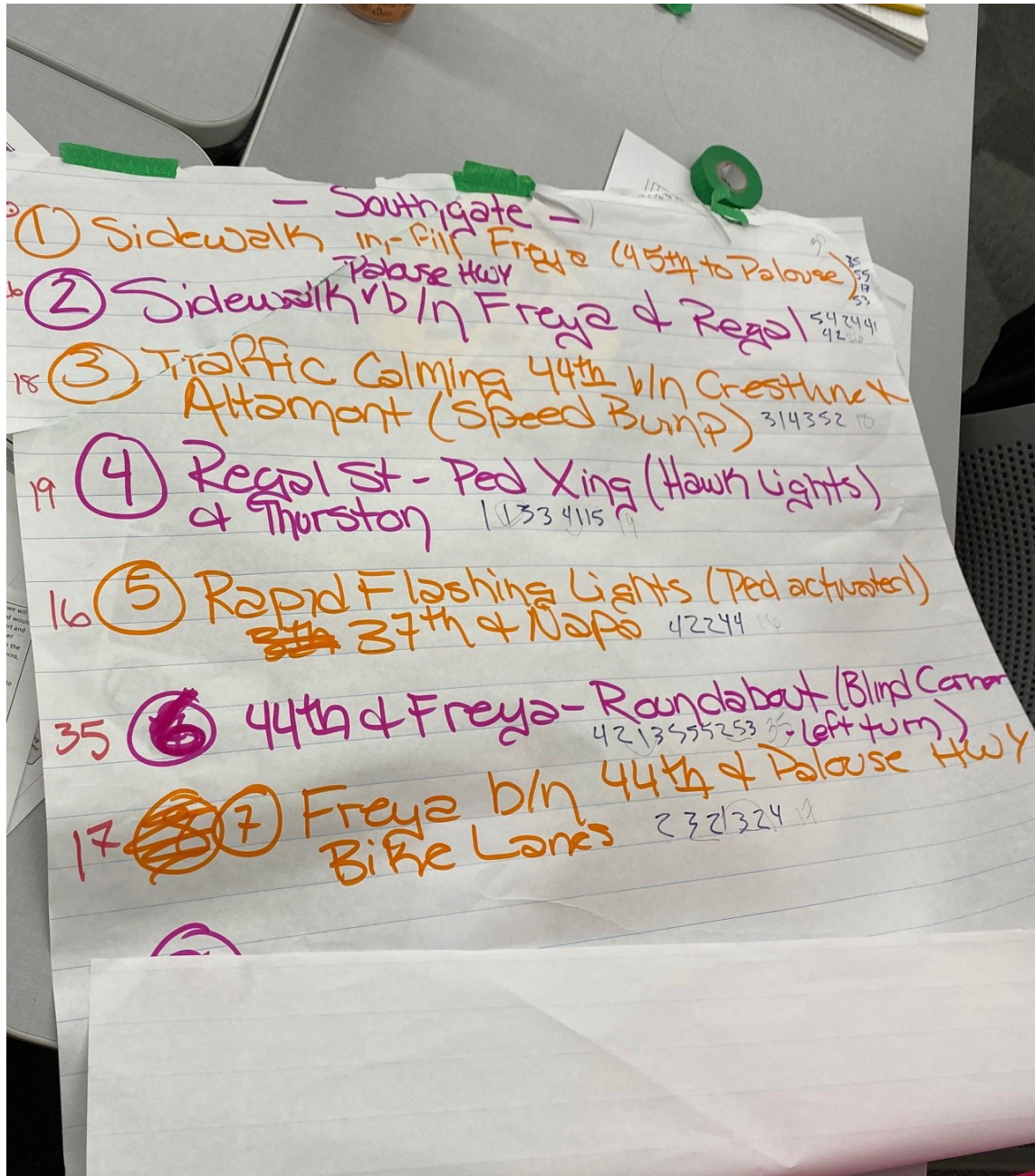
## Rockwood Concerns List and Top Five Concerns

# Southgate

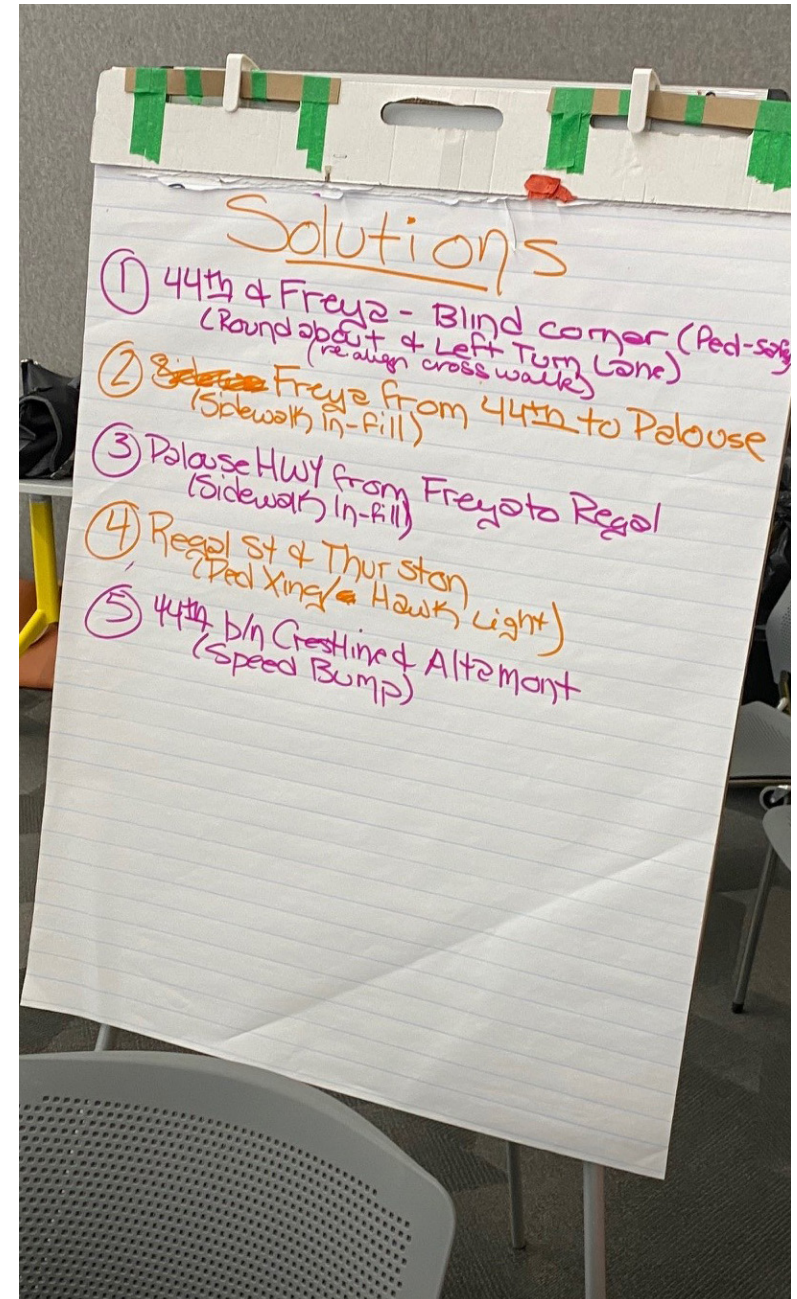


Southgate Map

# Southgate

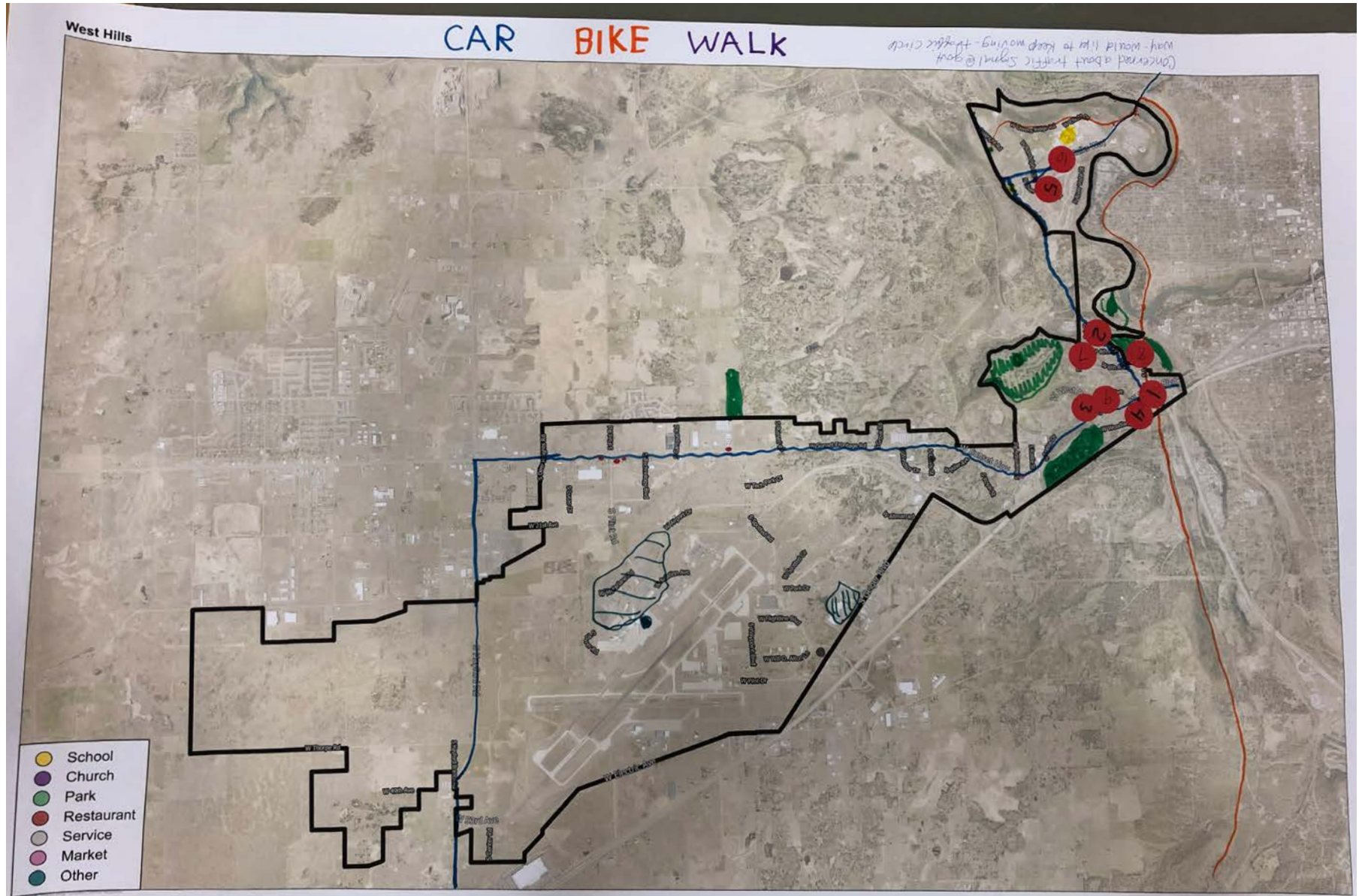


Southgate Concerns List and Top Five Concerns



Southgate Solutions

# West Hills



West Hills Map

# West Hills

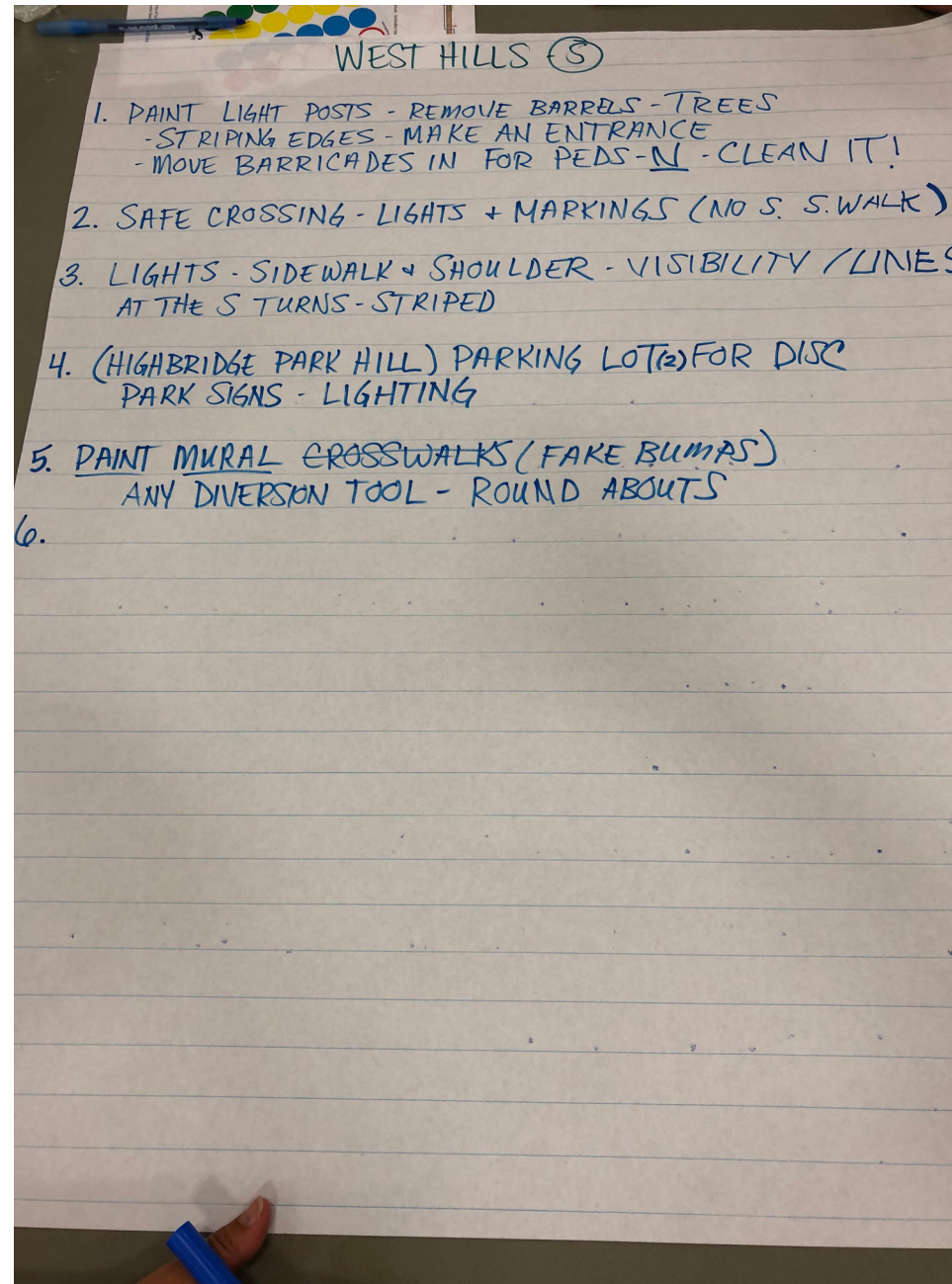
- West Hills N.C. "Gateway into Spokane"
- 9 1. Sunset Bridge is falling down (maintainance)
  - (2\* Government Way, North of Riverside speeding)
  - 4 3. W West Dr. (Westcliff to Azalea)  
-speeding - lack of visibility - pedestrian facilities
  - 1 (4\* Rosemund Bridge -no sidewalk - needs maintainance)
  - 2 5. (Govt. Way ↗ Whistalks Way) West Sandridge Ave  
-cut through traffic ↗ speeding.
  - 5 6. Whistalks at North River ridge  
-crossing safety -visibility
  - 2 7. Whittier Park (F Street)  
-speeding - 3D crosswalk? :)
  - 3 8. A Street -speeding
  - 1 9. Rosemund ↗ F Street -intersection control

West Hills Concerns List

- ## WEST HILLS PRIORITIES
1. (1) SUNSET BRIDGE
  2. (6) WHISTALKS WAY CROSSING @ RIVER RIDGE
  - 3A. (3) W. WEST DRIVE - AZALEA
  - 3B. (4) ROSAMOND / F
  - 4 (8) A STREET
  - 5a (5) W SANDRIDGE TO GOVT WAY CUT THRO
  - 5b (7) F ST BY WITTIER PARK
  6. (4) ROSAMOND BRIDGE
  7. (2) GOVT WAY RIGHT SIZE - FUNDED

West Hills Top Five Concerns

# West Hills



## West Hills Solutions

## District 3 Issues Workshop - Neighborhoods

**Audubon-Downriver**  
**Balboa-South Indian Trail**  
**Emerson-Garfield**  
**Five Mile Prairie**

**North Hill**  
**North Indian Trail**  
**Northwest**  
**West Central**

# Audubon-Downriver



Audubon-Downriver Map



# Audubon-Downriver

## Concerns

- ② 1. NW Blvd - Meenach to Assembly Royal Ct. turn restrictions  
- wide, speeding, hard to cross X no Assembly student walkability
- ① 2. Wellsley - new school, keep traffic out of neighborhood
- ④ 3. NW Blvd/Meenach - ped + bike xing safety
4. Downriver used for thru, speeds, no control
5. Wellsley/Driscoll - skewed geometry, 4-way, high volume, speeds, racing
6. Driscoll - sidewalk gaps
- ⑤ 7. Driscoll/Alberta/Cochran - skewed, roundabout?, No side walks
- ③ 8. Wellsley/Alberta - near Safeway, vehicle + ped conflicts

5 -	5, 3, 1, 3, 1, 2, 1 = 16	
2 -	4, 5, 5, 5, 5, 3, 3, 5, 5, 3 = 40	#1
3 -	1, 4, 2, 2, 2, 5, 4, 4, 4, 5, 2 = 25	#4
6 -	3, 1 = 4	
1 -	2, 4, 2, 1, 5, 5, 3, 3, 4, 5, 5 = 35	#2
9 -	3, 3, 4, 1, 4, 4, 2, 2, 3, 4 = 31	#3
4 -	1, 1, 2 = 4	
7 -	1, 4, 2, 3, 5, 1, 1, 2 = 19	#5
8 -	4, 3 = 7	

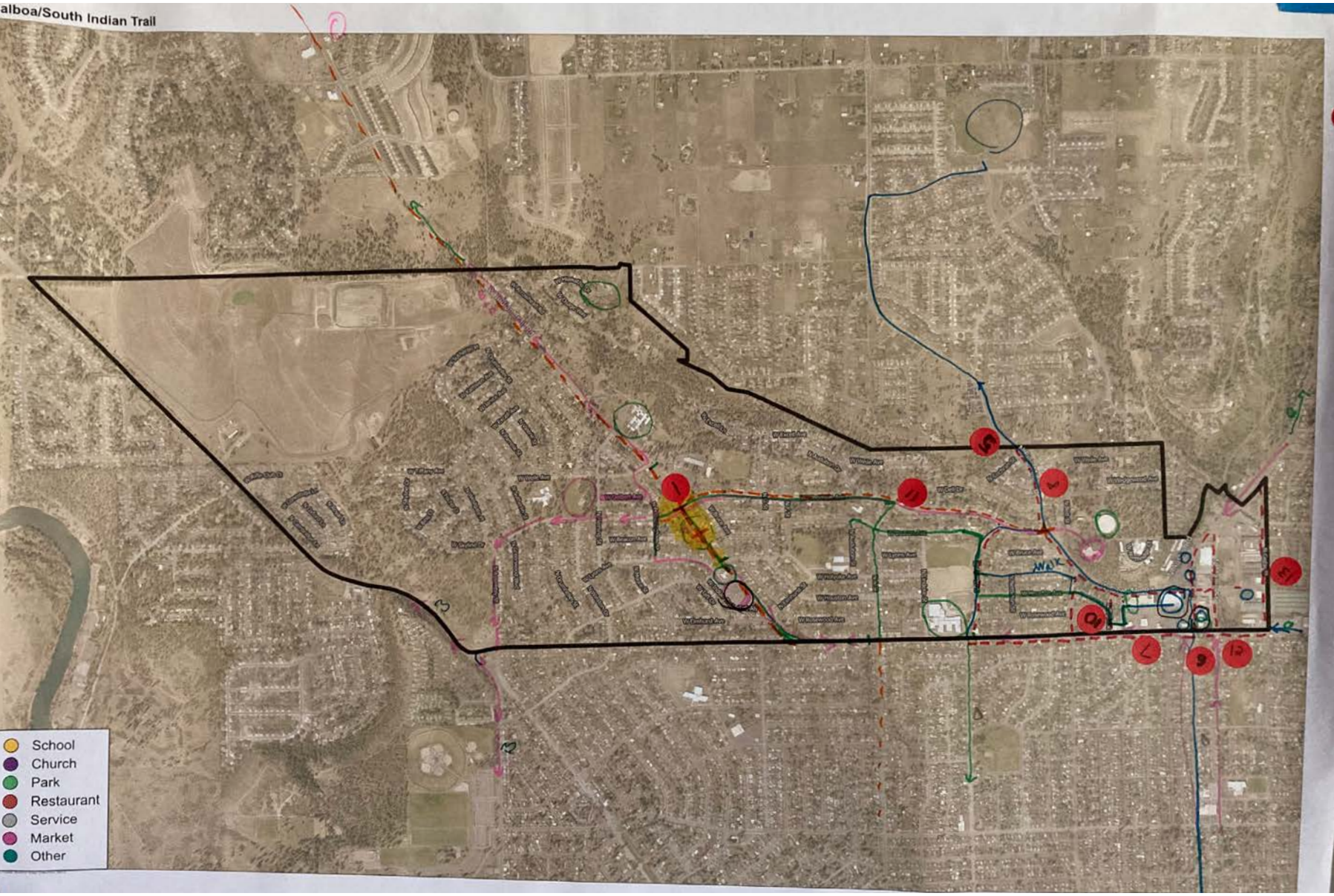
Audubon-Downriver Concerns List and Top Five Concerns

## SOLUTIONS

2. ~~Wellsley~~ <sup>(on Wellsley)</sup>: physical barriers, yield signs on NW Blvd, left turn lane on Wellsley into Royal Ct., round at Wellsley & Assembly, stoplight, speed bumps Hartley & Royal Ct., ~~wish list~~ drop off/pick up area behind school to exit off of Rowan, enter Wellsley <sup>for bikes</sup>
1. NW Blvd: narrowing lanes, speed dips, enforcer, marked or protected bike lanes
9. Wellsley/Alberta: timing off lights, blind turn and wait long time to carefully enter turn lane - <sup>separate</sup> lights, preventing cross entry
3. NW Blvd/Meenach: sidewalks, bikelanes, signage for slip lanes, street art mural, greenway diagonal crosswalks
7. Driscoll/Alberta/Cochran: greenway, roundabout (3) street aligned, metered on-ramp light (?) close either Alberta or Cochran & make a two-way

Audubon-Downriver Solutions

# Balboa-South Indian Trail



Balboa-South Indian Trail Map

# Balboa-South Indian Trail

SOLUTIONS

#1 INDIAN TRAIL

- Reduce travel lanes
- Center turn lane
- Landscaping
- Protected Bike Lanes
  - Separated by trees from traffic
  - cycle track

Neighborhood Did Not Provide Concerns List

Balboa-South Indian Trail Top Five Concerns and Solutions - 1

SOLUTIONS, cont'd:

#2: Francis / FO Rosauers

- ~~add~~ consolidate driveways
- ~~add~~ raised medians
  - concrete
  - landscaped
- limiting turns
- need more ped Xings
- state should pay for Solis (state highway - Piccell?)

#3: Maple / Ash near Country Homes

- fewer entrances/exits
- repurpose travel lanes for transit
- bike lanes will be added S of Francis
- better pedestrian safety
  - wider sidewalks?
  - rewriting design standards.

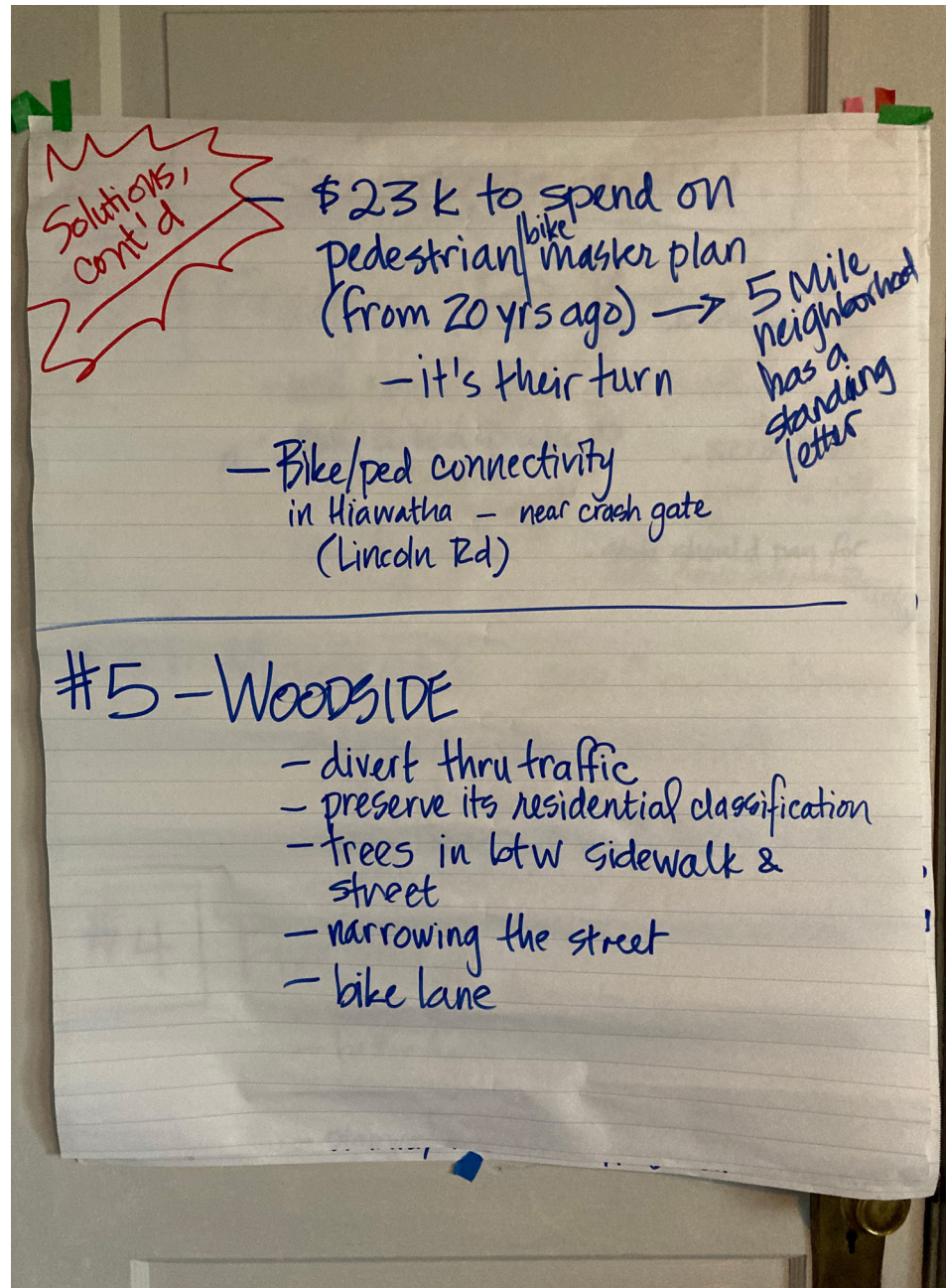
#4: Five Mile

- need more crosswalks / Xings
- better/wider/protected bike lanes
- seating for Vista area (Candace Mumm)
  - utility \$ could pay for it
- stairway to 5 Mile shopping area

Neighborhood Did Not Tally Votes

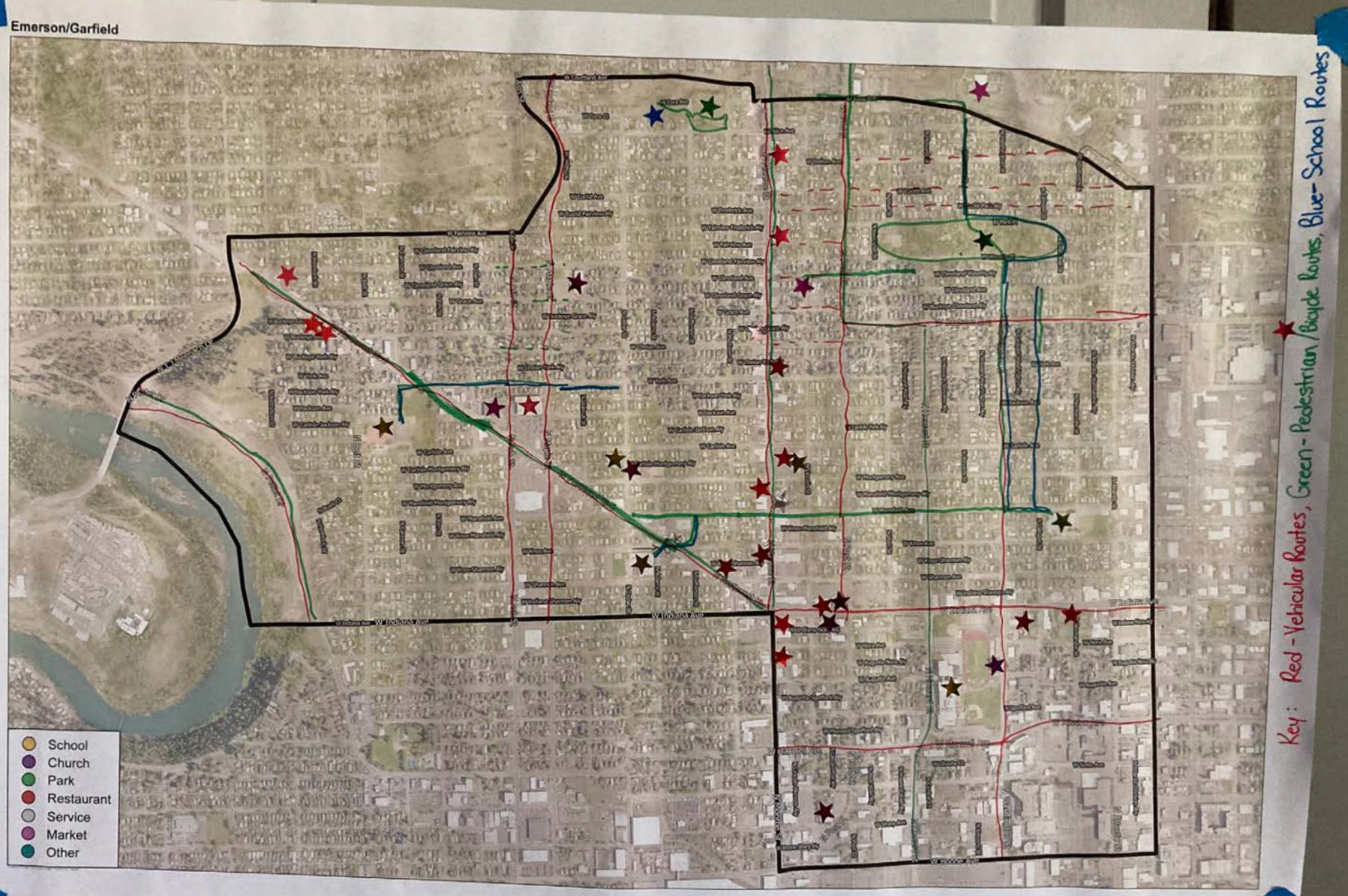
Balboa-South Indian Trail Top Five Concerns and Solutions - 2

# Balboa-South Indian Trail



Balboa-South Indian Trail Top Five Concerns and Solutions - 3

# Emerson-Garfield



Emerson-Garfield Map

# Emerson-Garfield

## CONCERNS

**#1** (38 votes) 1. Buckeye: b/w Post & Division IIII IIII

- speeding
- most ped traffic X's uncontrolled intx's
- many an young children
- drivers time the lights & "gun" it (starting from Div)

**#3** (12 votes) 2. Division from Boone/Ind to Cora all XII

- street racing almost every night 1600-0200
- ~~fatality~~ rear-end collision in Oct
- ped fatality 1 wk ago
- NOISE / unmuffled
- ~~on~~ on social media alarmed citizens

3. Cora ~~btw~~ b/w Div & Post

- speeding
- test drive cars
- spinouts @ church
- a commuting shortcut @ ~0800 & 1600 ish
- lots of traffic on Sundays people park in middle of road
- snow removal difficult

Emerson-Garfield Concerns List - 1

**3. continued** (CORA b/w Division & Post)

- diff to go down Monroe & to go down Division (limited accessibility on arterials) due to construction & rd DIBTS

**#4** (19 votes) 4. around Corbin Park

- diff visibility of peds & crossing due to lg amt of street pkg
- speeding

**5** Euclid from Div to Post

- speeding
- people time the lights/avoid the lights @ Buckeye & Post and cutting thru park @ Weaver & E/W oval
- esp near basketball hoops

**#4** (20 votes) 6. Cutting thru residential neighborhoods - Buckeye, Monroe all cross sts

- to avoid red lights

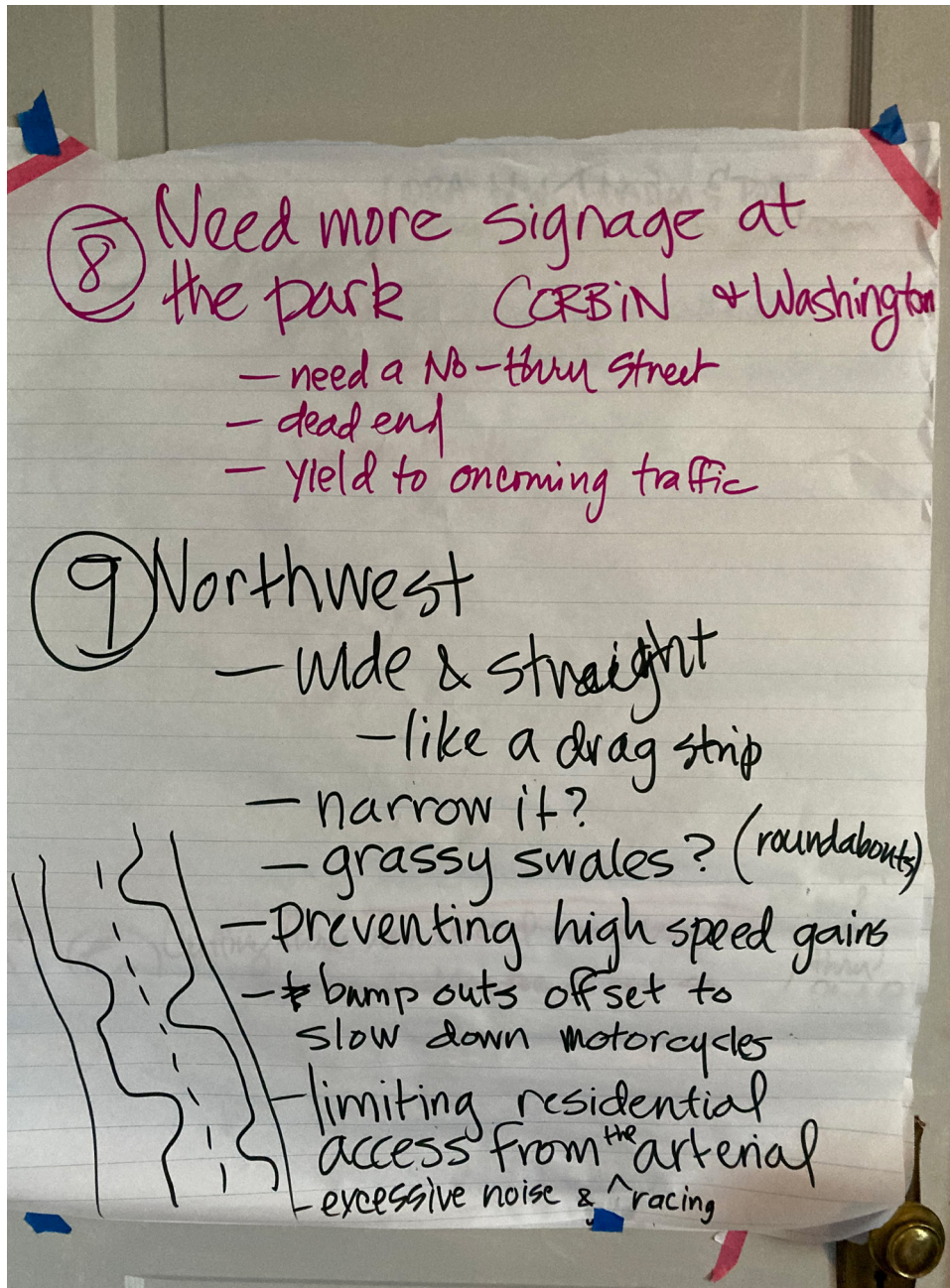
**#7** Buckeye & Washington

- people don't yield properly
- poorly designed/engineered
- no painted lines to guide

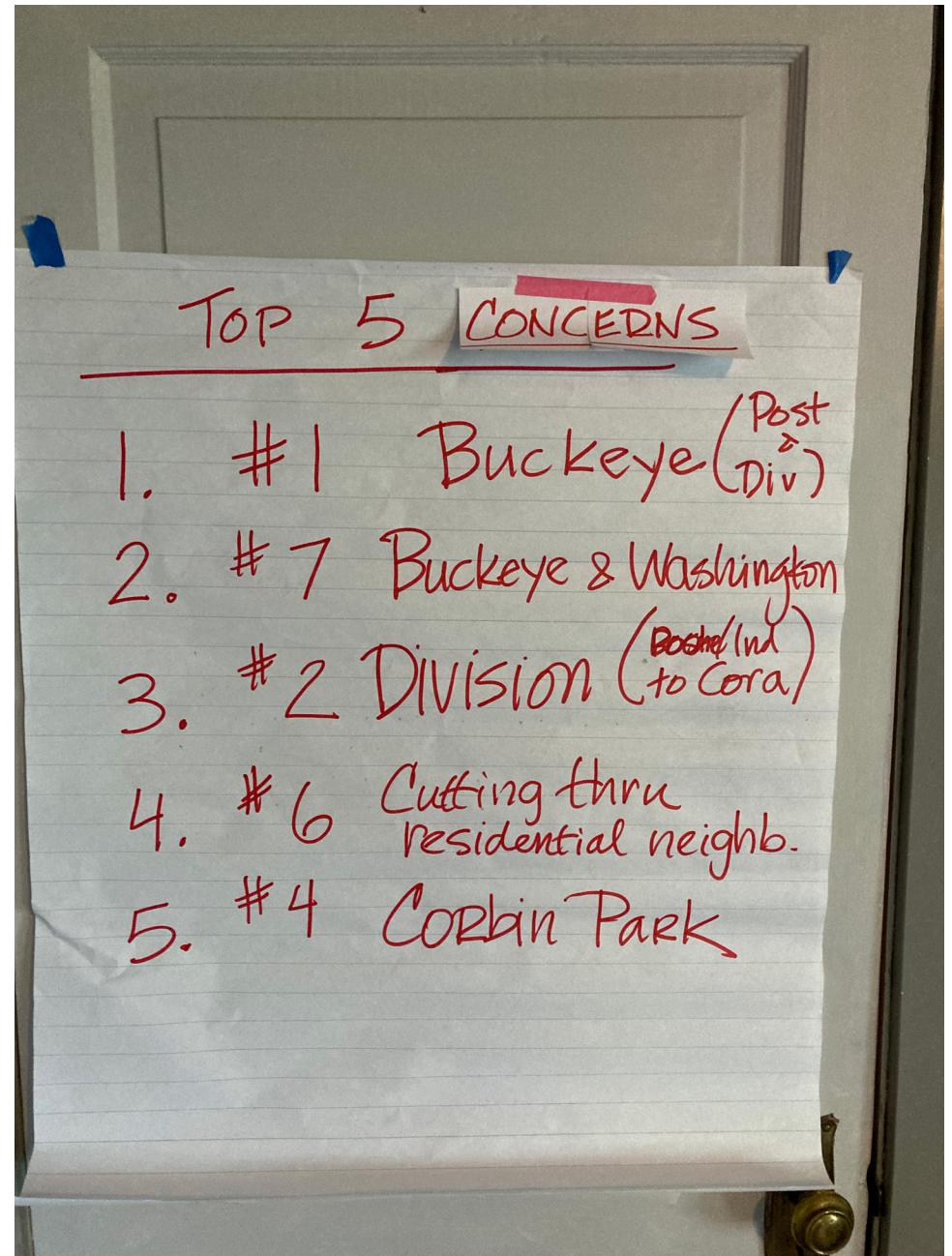
**#2** (14 votes) 7.

Emerson-Garfield Concerns List - 2

# Emerson-Garfield

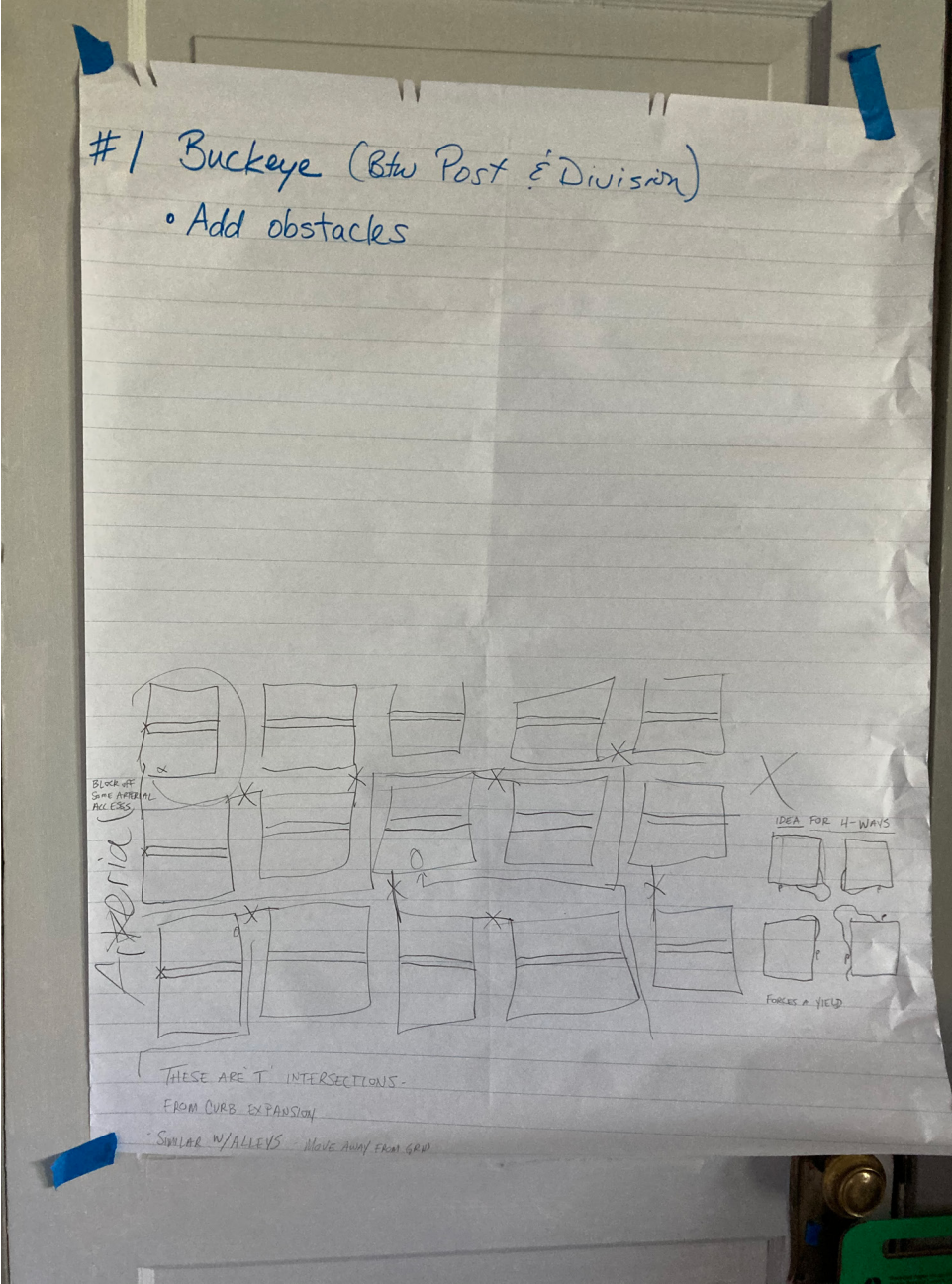


Emerson-Garfield Concerns List - 3



Emerson-Garfield Top Concerns

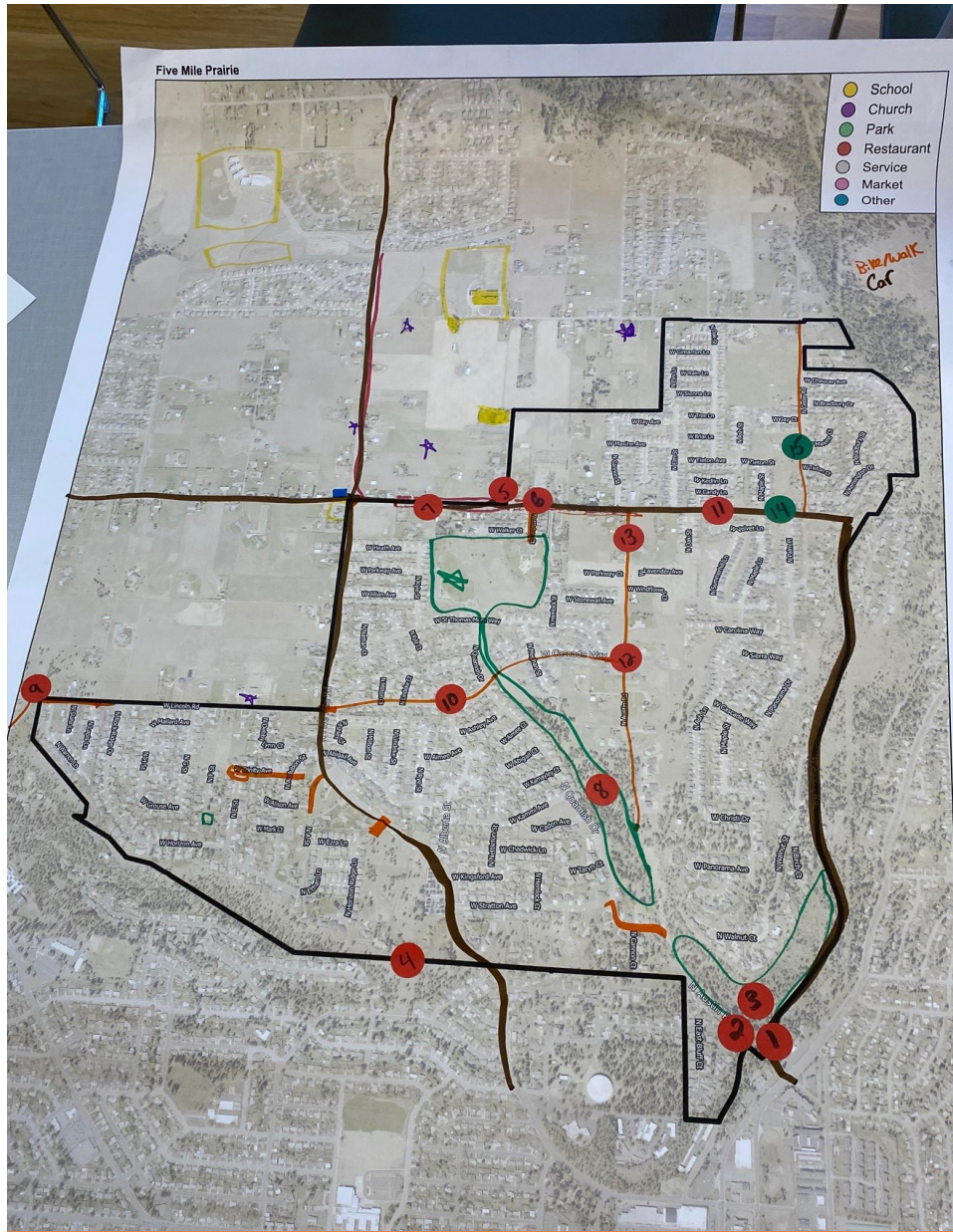
# Emerson-Garfield



Emerson-Garfield Solutions

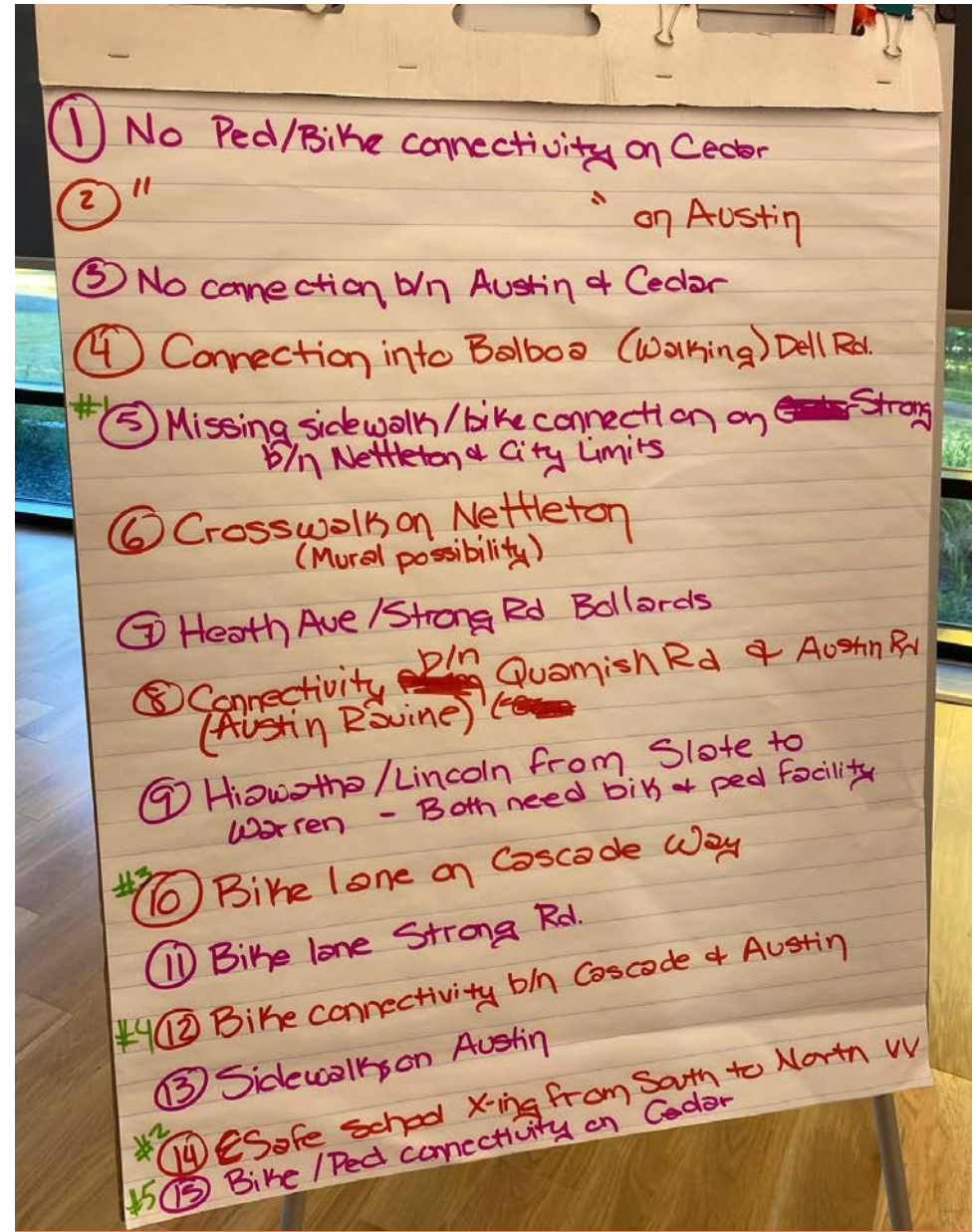


# Five Mile Prairie



Neighborhood Did Not Provide Solutions

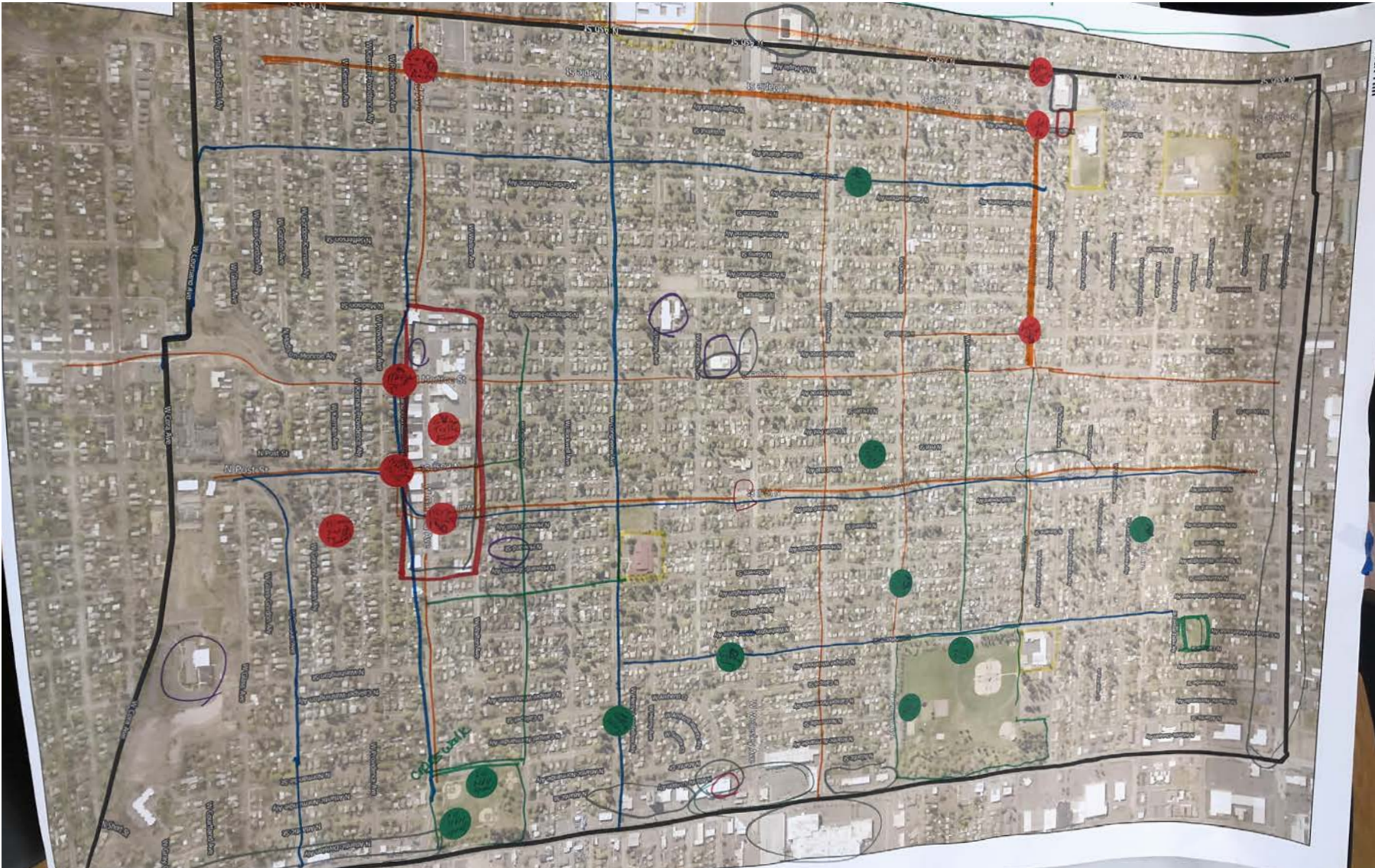
Five Mile Prairie Map



Neighborhood Did Not Tally Votes and Listed Only Their Top Five Concerns In Prioritized Order

Five Mile Prairie Concerns

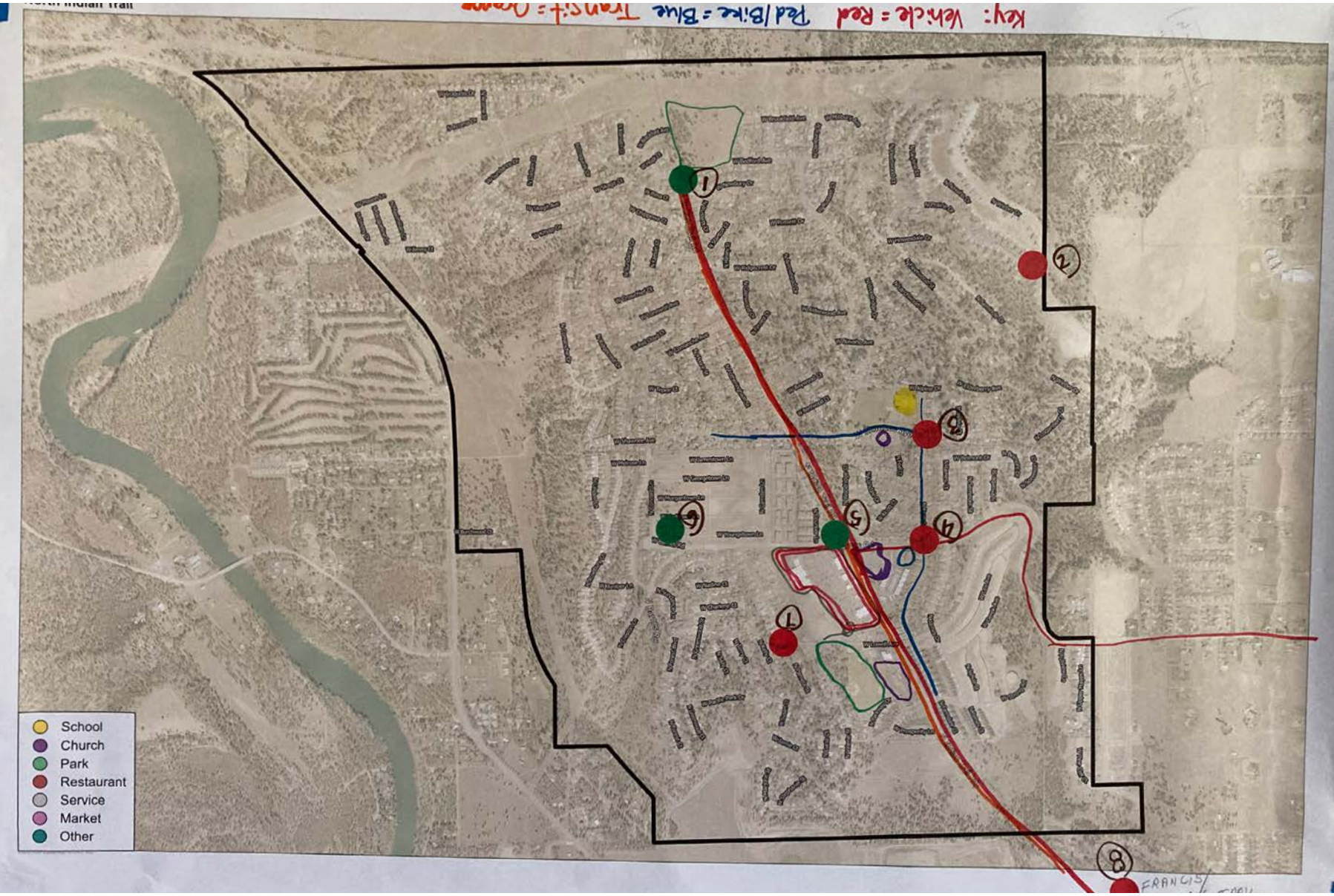
# North Hill



Neighborhood Did Not Provide Concerns List, Top Five Concerns List, or Potential Solutions

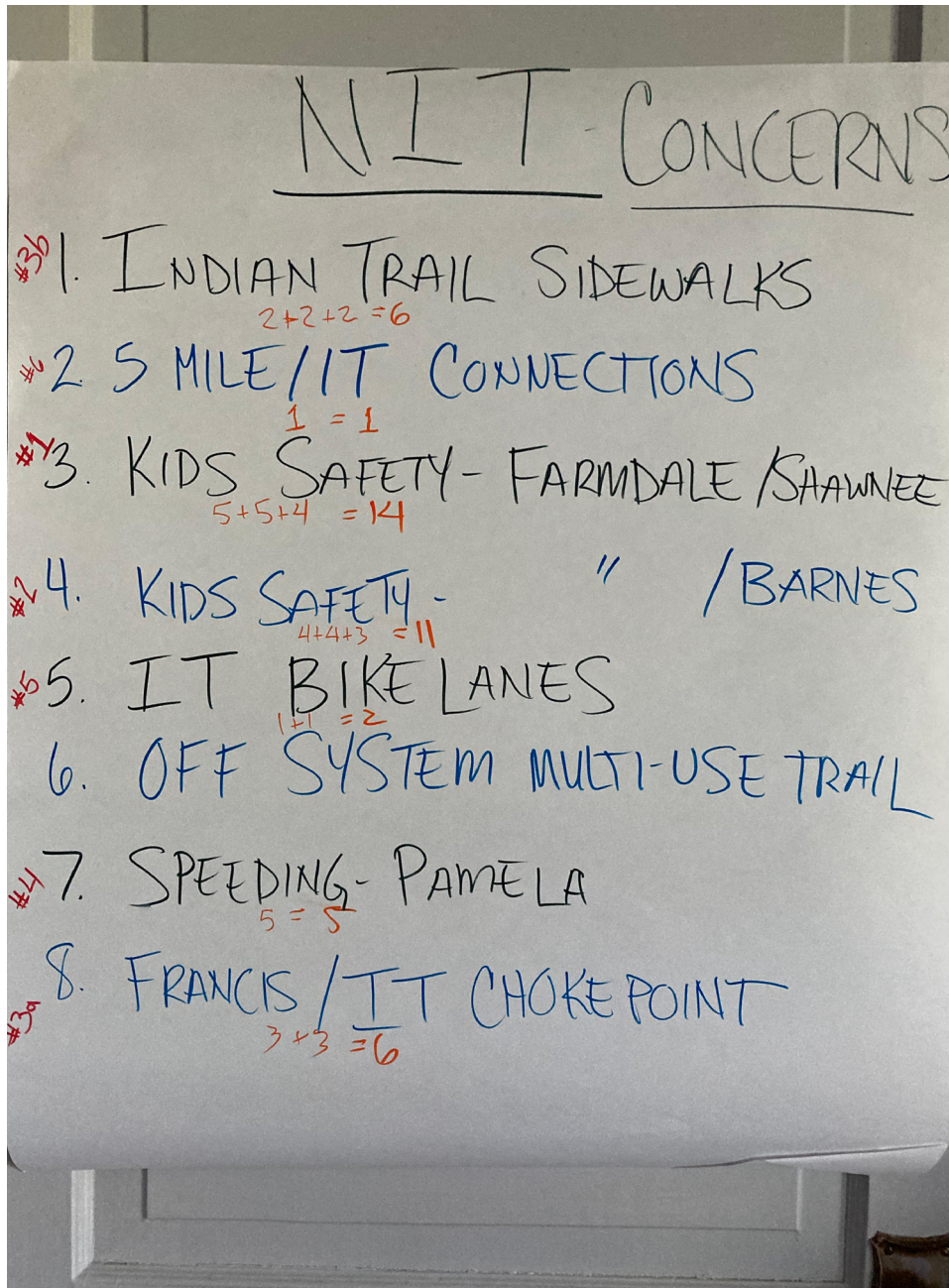
North Hill Map

# North Indian Trail

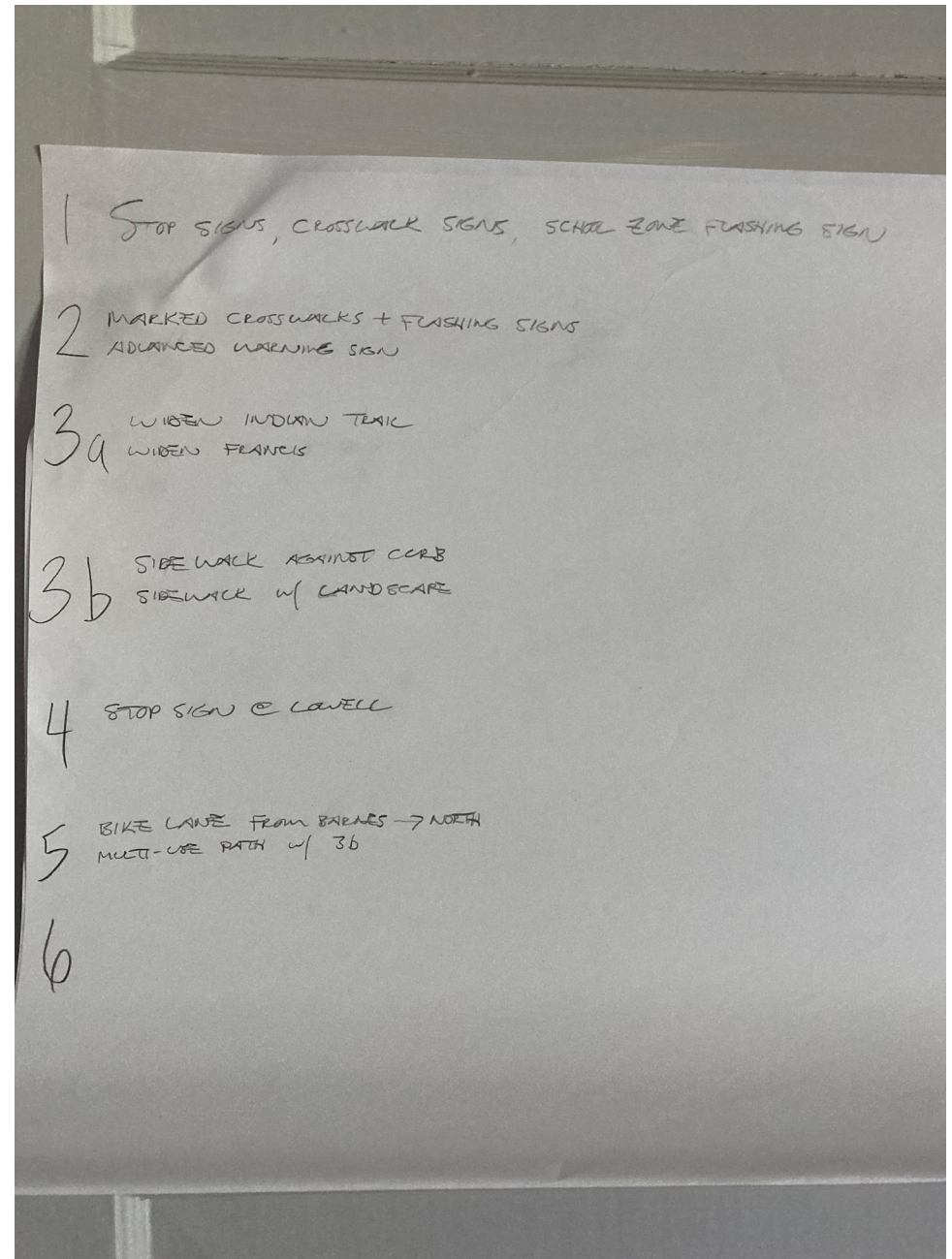


North Indian Trail Map

# North Indian Trail



North Indian Trail Concerns List and Top Five Concerns



North Indian Trail Solutions



**CONCERNS**

1. ASSEMBLY/WESSELLEY - UNSAFE; CROSSWALK
2. FRANCIS/DRISCOLL/ASSEMBLY - SIGNAGE; CONFUSING
3. "
4. FRANCIS/FOTHERINGHAM - LACK OF CROSSWALK
5. FRANCIS/N.A - PEDESTRIAN FATALITY; COLLISIONS
6. FRANCIS/BELT - CONGESTION; HAZARDOUS CROSSING
7. ROWAN/N.A - CONGESTION; HIGH-VOLUME; SPEED; TRUCK USAGE
8. ROWAN/G. - LACK OF TRAFFIC CONTROL
9. GREENWOOD/LITCHFIELD/FAIRMONT - SPEEDING; CONFUSION
10. WESSELLEY/DRISCOLL - HIGH-TRAFFIC PEDESTRIAN SAFETY VOLUME; NO CROSSWALK
11. FRANCIS/RIFLE CLUB ROAD - NO SIGNAGE; NO CROSSWALK; SPEEDING; LACK OF PARK ACCESS

**TOP PRIORITIES**

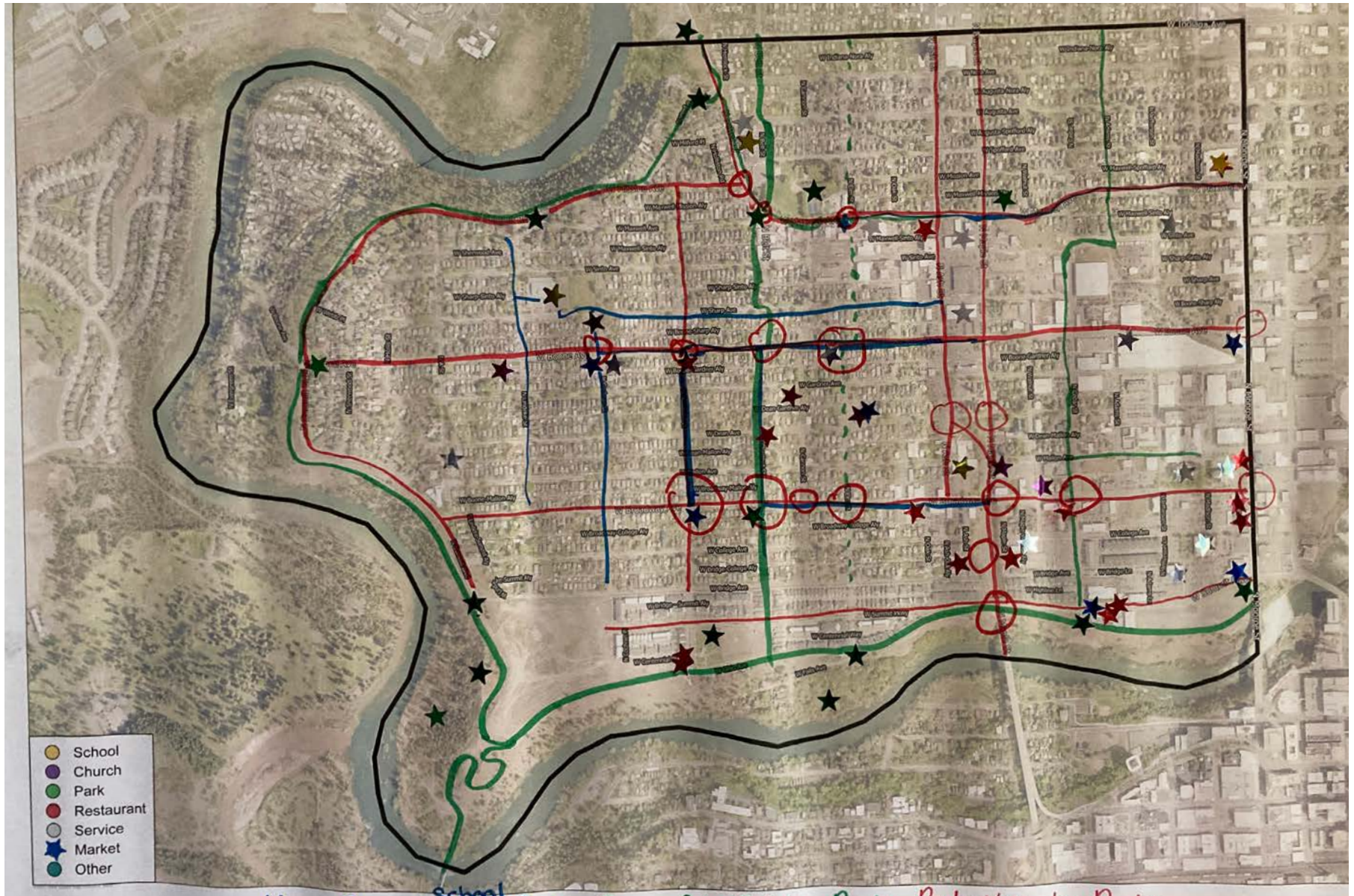
1. WENESSY/DRISCOLL FRANCIS/N.A
3. WENESSY/ASSEMBLY
4. GREENWOOD/LITCHFIELD/FAIRMONT
5. FRANCIS/DRISCOLL/ASSEMBLY

Neighborhood Did Not Tally Votes and Listed Only Their Top Five Concerns In Prioritized Order

Neighborhood did not provide Potential Solutions

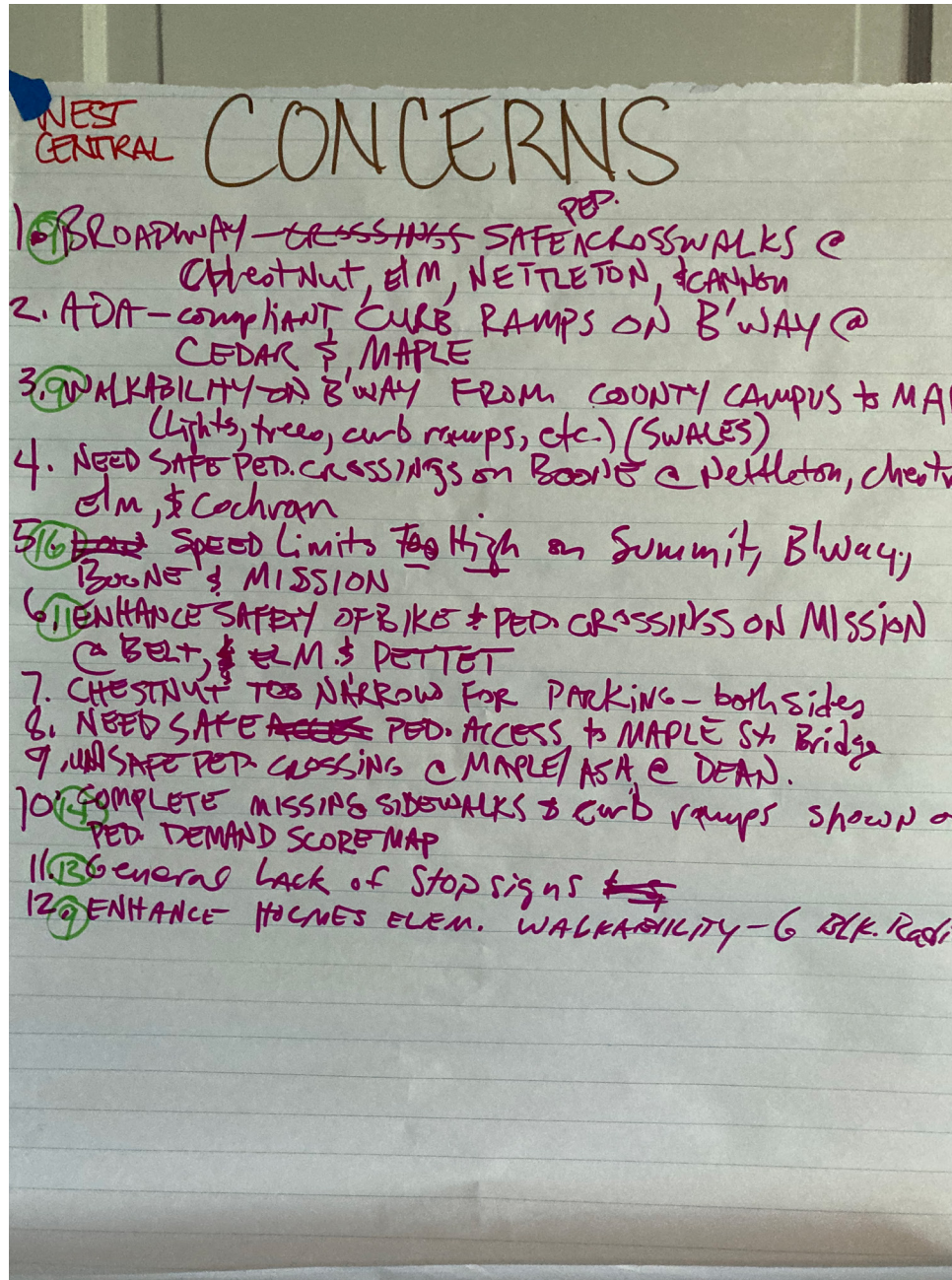
Northwest Concerns List and Top Five Concerns

# West Central

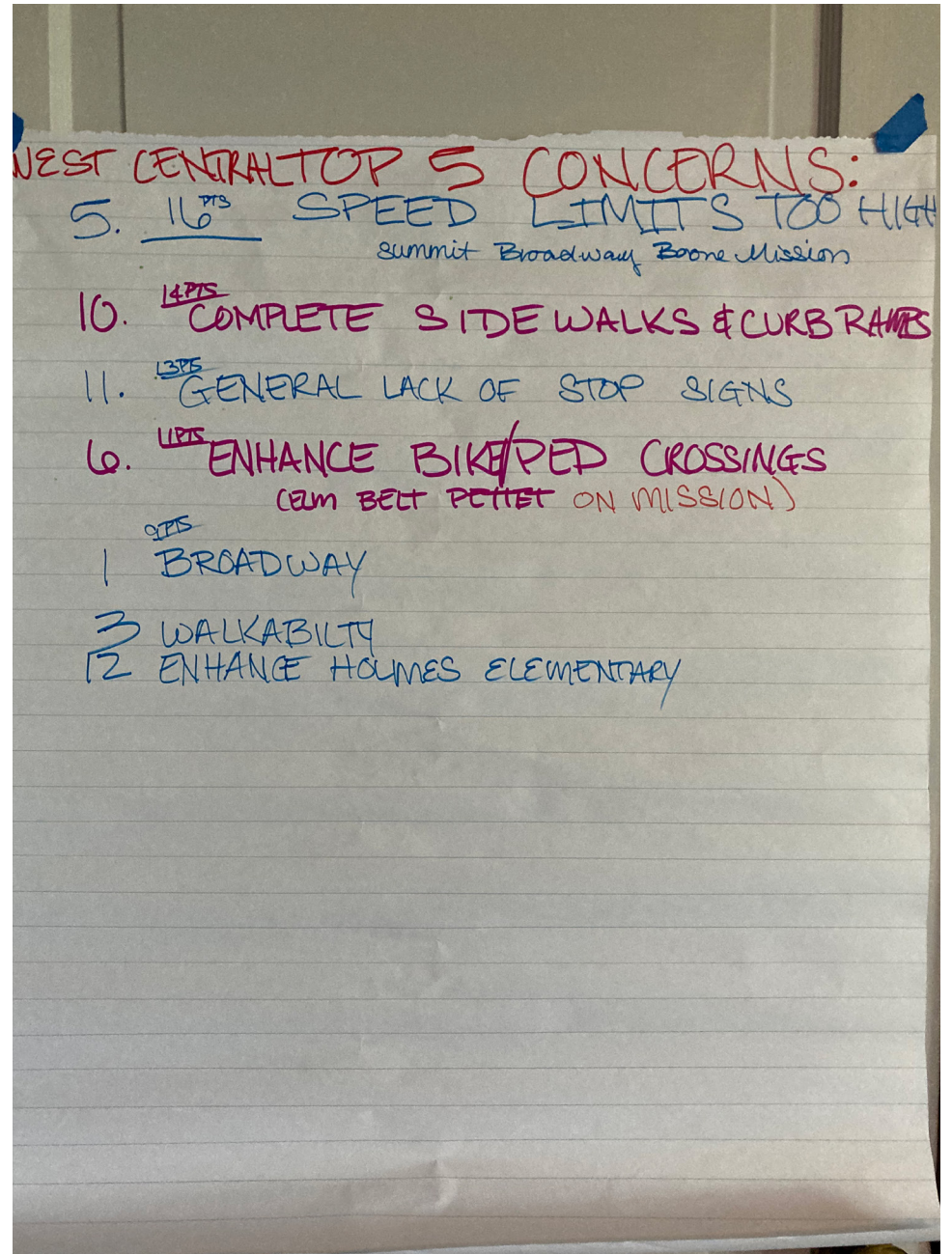


West Central Map

# West Central



West Central Concerns List



West Central Top Five Concerns



# West Central

WEST CENTRAL SOLUTIONS

5. 20MPH RESIDENTIAL SPEEDS  
SPEED HUMPS  
PED. SIGNS → H.A.W.K. LIGHTS  
BETTER TRAFFIC ENFORCEMENT  
↳ SPEED CAMERAS ; SPD
10. LEVEL, ADA, ROOT INTRUSION FIXED  
SAFE FOR CHILDREN  
SUSTAINABLE PLANTING IN AREAS WHERE  
THERE IS NONE  
FULL SIDEWALKS
11. ADD STOP SIGNS AT PRIORITIZED LOCATIONS  
PHOTO ENFORCED WHERE APPLICABLE  
SPEED HUMPS AT STOP SIGNS
6. H.A.W.K. LIGHTS  
SLOWER STREETS - ENFORCEMENT  
PAINTED/PROTECTED BIKE LANES ↳ CAMERA ; SPD
1. SAME AS ABOVE (#6)
3. SAFE, ADA, SIDEWALKS (SAME AS #10)
12. SAFE FOR CHILDREN  
USE SPECIAL FUNDING FOR SAFE ROUTES FOR SCHOOLS

West Central Solutions - 1

7/12/22 Group 1 - WEST CENTRAL SOLUTIONS

- (#5) #1 Holmes Elementary & All Parks Evaluated including the linear Park (local & state park) Centennial Trail
- #10 #2 Identify & list all missing & impassable (broken) sidewalks & ADA ramps in order for the neighborhood <sup>jobs</sup> prioritize. Please translate the Pedestrian demand areas that have sidewalks & ADA missing corners (Neighborhood has access to a fresh, updated inventory - IT WAS A CITY PROJECT!) In Excel please. These need to be identified in segments in order to submit for traffic calming grants
- #3 Need accident & crash data
- #11 Lack of stop signs  
Engineering assessment of where stop signs could be beneficial (needed)
- #6 #4 <sup>engineering</sup> Review Pettet/Maxwell for ped/bike access to & from Comm & Park (specifically Elm, Belt & Mission) (-Current grant pending)

West Central Solutions - 2